

Moving Order Guide

Map page indicator

Shows current map number against total and indicates if the legend is split over multiple pages eg. 2a, 2b, 2c

Change type

Indicates whether restrictions have been Added, Modified or Removed

Coloured spots

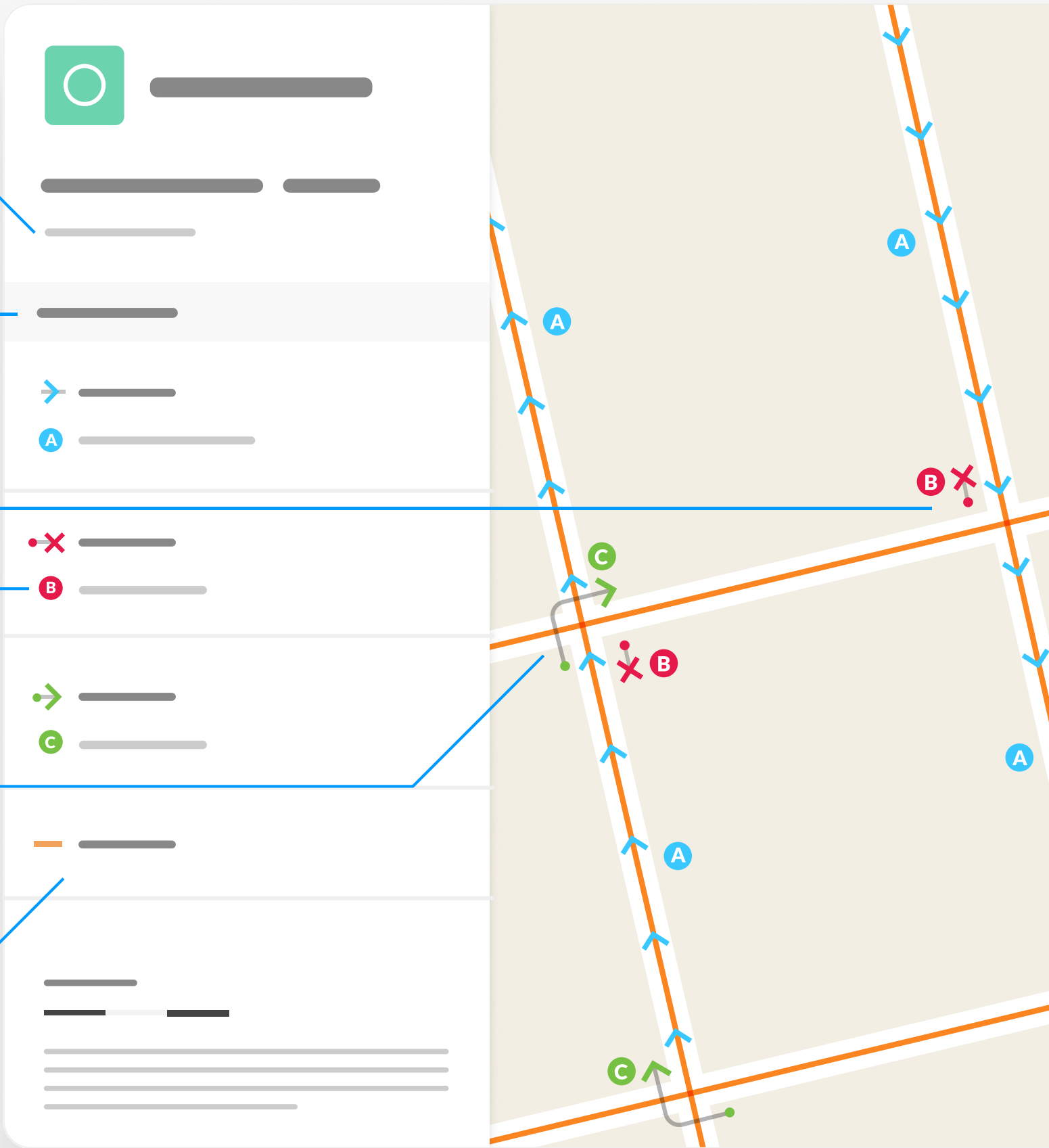
Restrictions with different attributes are marked with a lettered spot

Turn directions

Prohibited and prescribed turns start from the spot and end at the arrow to indicate the direction of travel

Restriction durations

Where no hours are specified the restriction applies at all times



Speed Limit Variation 10 Winscombe 20

Map 1 of 31

MODIFIED

Speed limit zone (restricted)

Where street lights are present

Scale: 1:1250 0 20 40 60m

NW 341329.778, 160065.307 SE 341760.975, 159680.137


© Crown copyright and database rights 2026 Ordnance Survey.
You are not permitted to copy, sub-license, distribute or sell any of this
data to third parties in any form. Licence number 100023397



Speed Limit Variation 10 Winscombe 20

 Map 2 of 31

MODIFIED

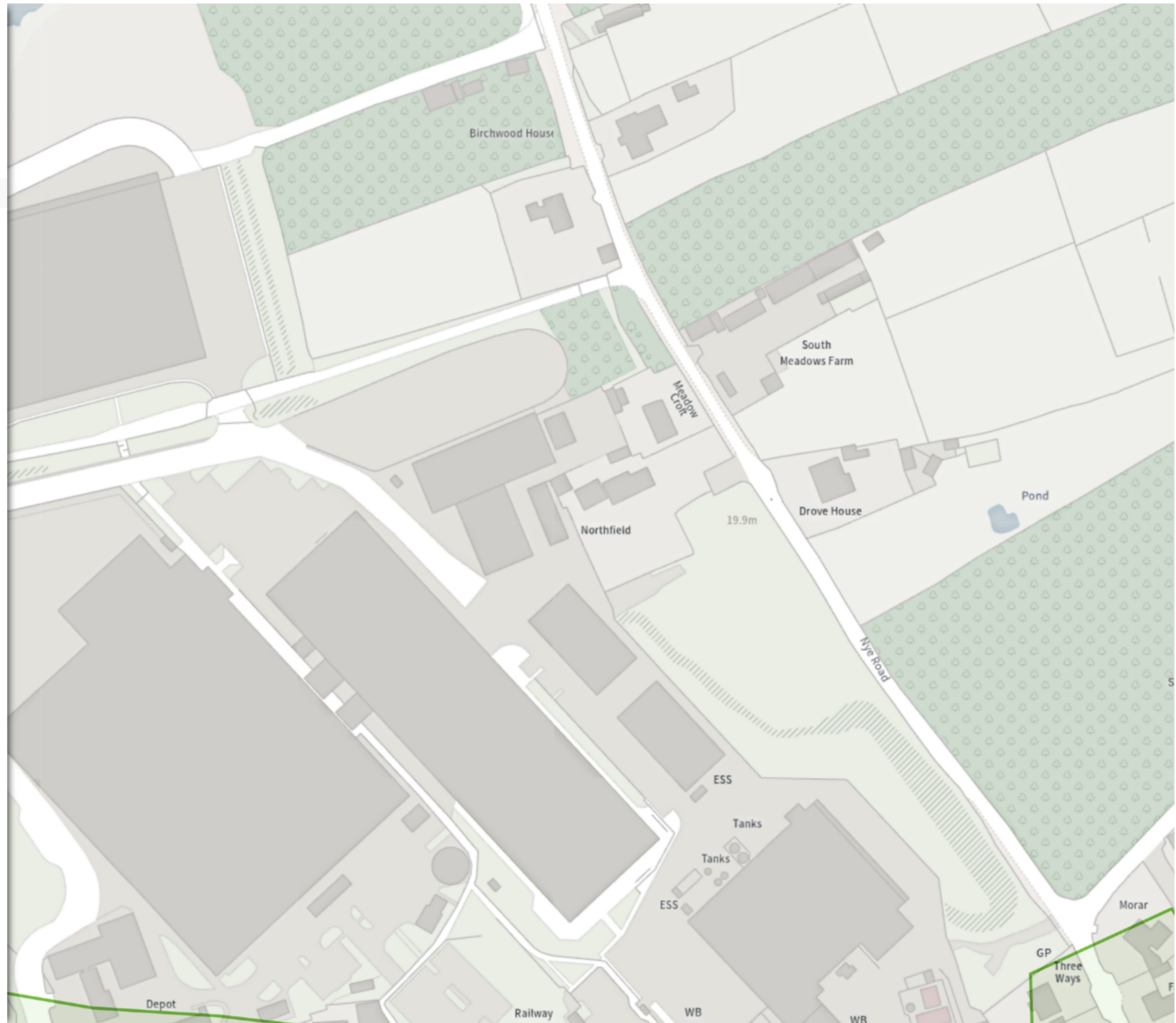
 Speed limit zone (restricted)

Where street lights are present

 Scale: 1:1250 

NW 341761.578, 160060.359 SE 342192.807, 159675.226

© Crown copyright and database rights 2026 Ordnance Survey.
You are not permitted to copy, sub-license, distribute or sell any of this
data to third parties in any form. Licence number 100023397



Speed Limit Variation 10 Winscombe 20

Map 3 of 31

MODIFIED

■ Speed limit zone (restricted)

Where street lights are present



Scale: 1:1250 0 20 40 60m

NW 342193.378, 160055.447 SE 342624.639, 159670.351

© Crown copyright and database rights 2026 Ordnance Survey.
You are not permitted to copy, sub-license, distribute or sell any of this data to third parties in any form. Licence number 100023397

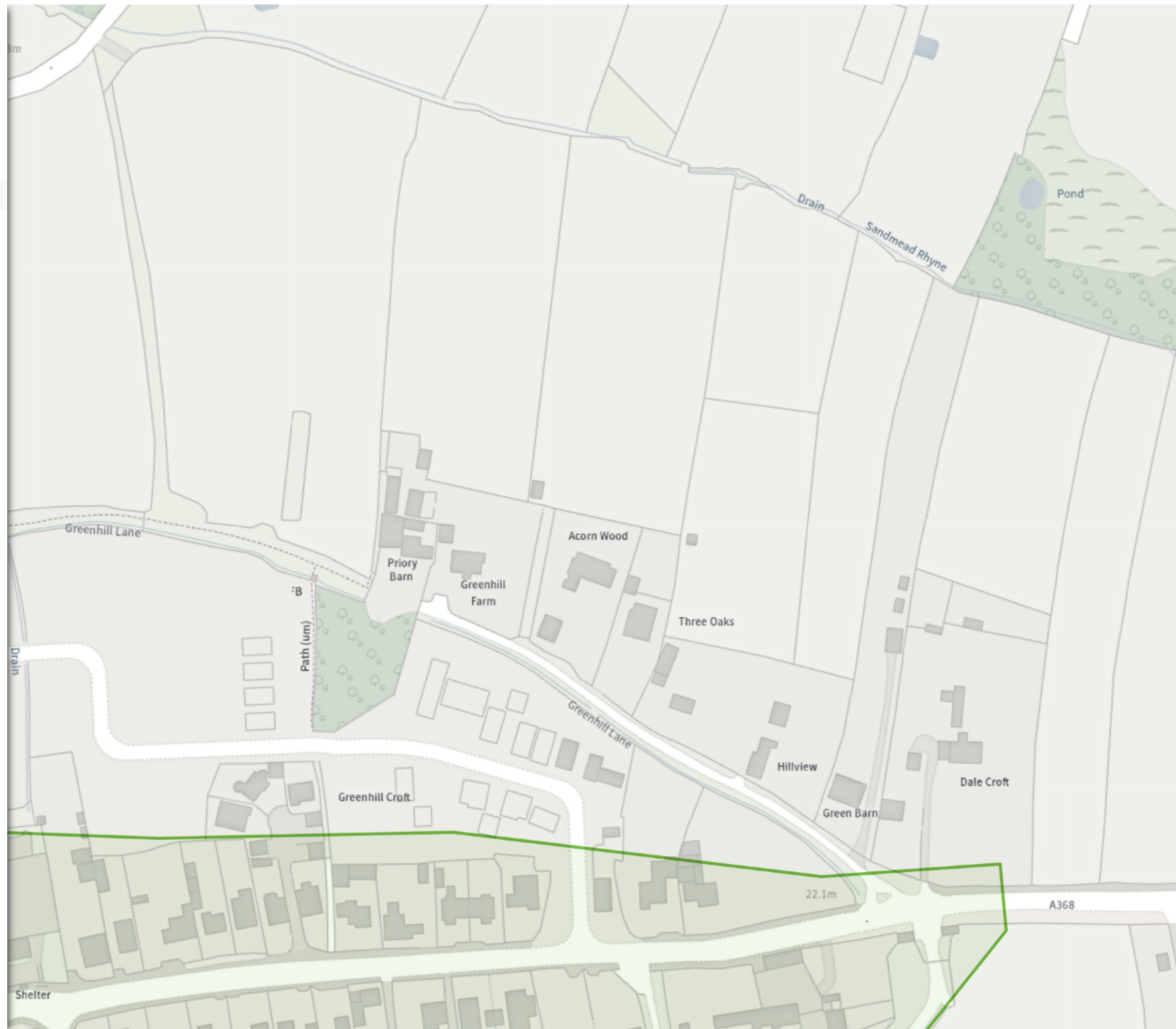
Speed Limit Variation 10 Winscombe 20

 Map 4 of 31

MODIFIED

 Speed limit zone (restricted)

Where street lights are present



Speed Limit Variation 10 Winscombe 20

Map 5 of 31

MODIFIED

 Speed limit zone (restricted)

Where street lights are present



 Scale: 1:1250 0 20 40 60m


NW 341329.74, 159688.247 SE 341760.969, 159303.05

© Crown copyright and database rights 2026 Ordnance Survey.
You are not permitted to copy, sub-license, distribute or sell any of this
data to third parties in any form. Licence number 100023397

Speed Limit Variation 10 Winscombe 20

 Map 6 of 31

MODIFIED

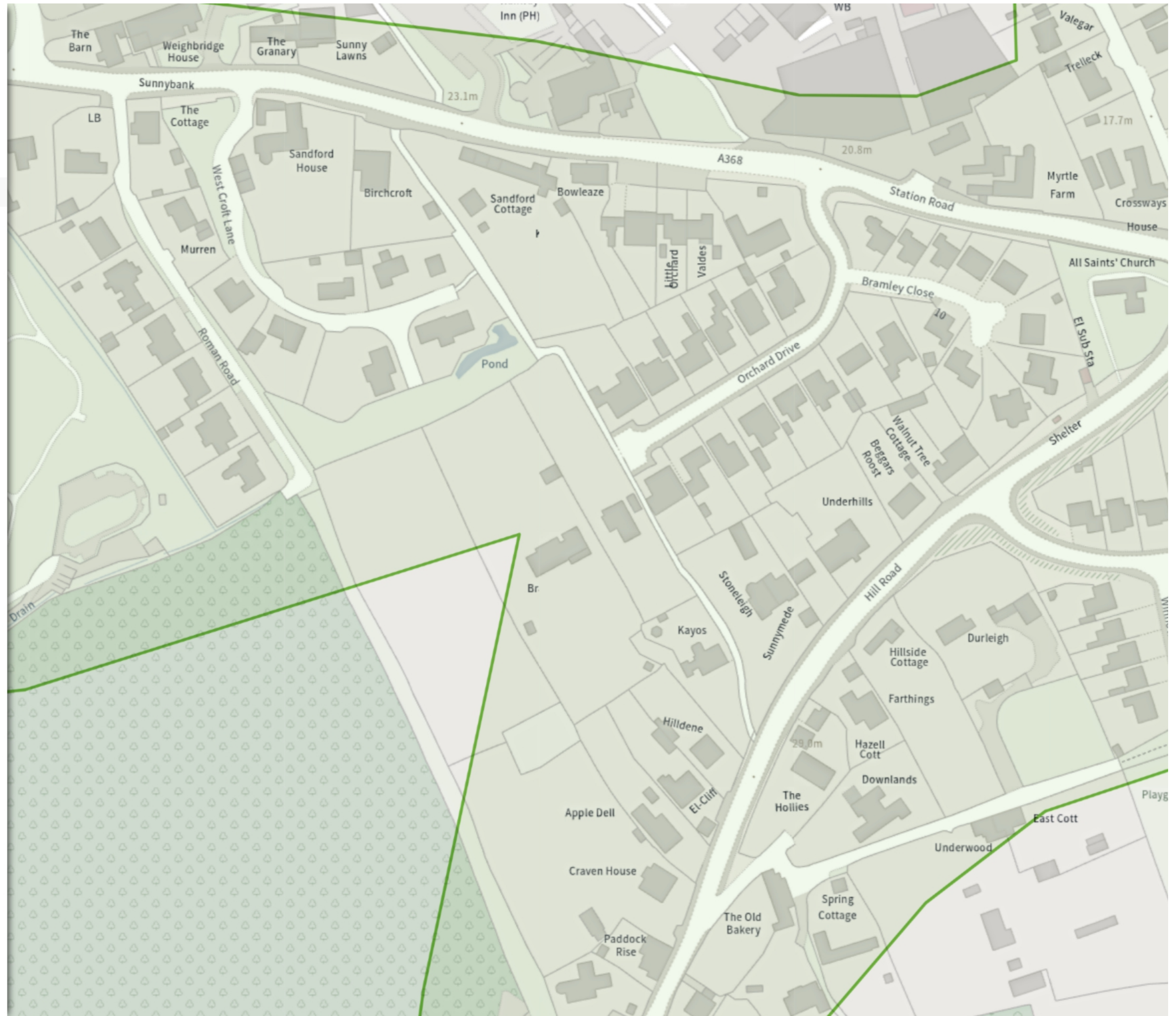
 Speed limit zone (restricted)

Where street lights are present

 Scale: 1:1250 0 20 40 60m

NW 341761.572, 159683.299 SE 342192.833, 159298.139

© Crown copyright and database rights 2026 Ordnance Survey.
You are not permitted to copy, sub-license, distribute or sell any of this
data to third parties in any form. Licence number 100023397



Speed Limit Variation 10 Winscombe
20

Map 7 of 31

MODIFIED

 Speed limit zone (restricted)

Where street lights are present



 Scale: 1:1250 0 20 40 60m


NW 342193.403, 159678.388 SE 342624.697, 159293.264

© Crown copyright and database rights 2026 Ordnance Survey.
You are not permitted to copy, sub-license, distribute or sell any of this
data to third parties in any form. Licence number 100023397

Speed Limit Variation 10 Winscombe 20

Map 8 of 31

MODIFIED

 Speed limit zone (restricted)

Where street lights are present



 Scale: 1:1250 0 20 40 60m


NW 342625.422, 159673.511 SE 343056.748, 159288.424

© Crown copyright and database rights 2026 Ordnance Survey.
You are not permitted to copy, sub-license, distribute or sell any of this
data to third parties in any form. Licence number 100023397

Speed Limit Variation 10 Winscombe 20

Map 9 of 31

MODIFIED

 Speed limit zone (restricted)

Where street lights are present

 Scale: 1:1250 0 20 40 60m

NW 341756.894, 159306.265 SE 342188.187, 158921.077

© Crown copyright and database rights 2026 Ordnance Survey.
You are not permitted to copy, sub-license, distribute or sell any of this
data to third parties in any form. Licence number 100023397



Speed Limit Variation 10 Winscombe
20

Map 10 of 31

MODIFIED

 Speed limit zone (restricted)

Where street lights are present



 Scale: 1:1250 0 20 40 60m


NW 341704.189, 158929.938 SE 342135.51, 158544.718

© Crown copyright and database rights 2026 Ordnance Survey.
You are not permitted to copy, sub-license, distribute or sell any of this
data to third parties in any form. Licence number 100023397

Speed Limit Variation 10 Winscombe 20

 Map 11 of 31

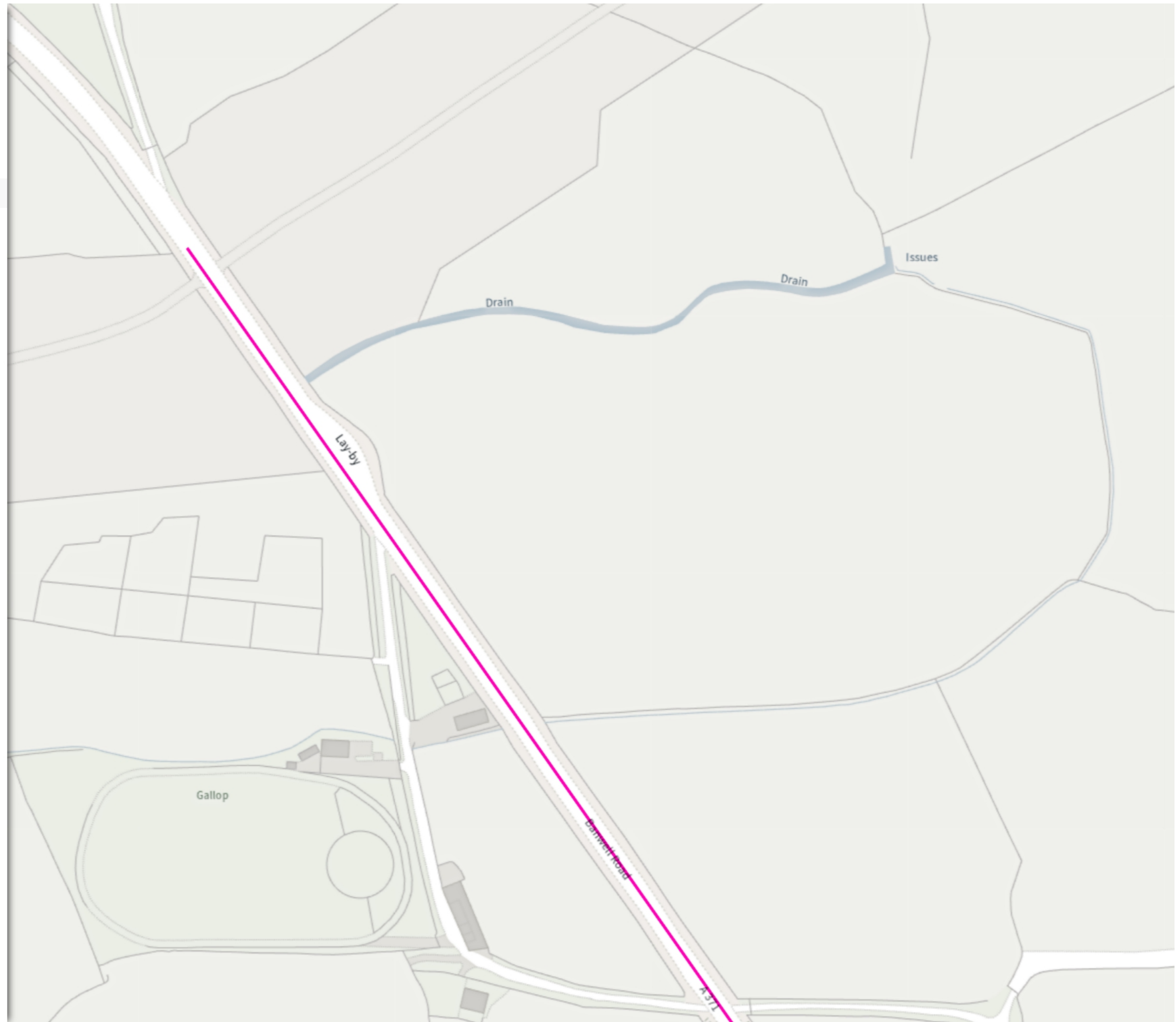
MODIFIED

 National speed limit

 Scale: 1:1250 

NW 340750.987, 158563.772 SE 341182.27, 158178.443

© Crown copyright and database rights 2026 Ordnance Survey.
You are not permitted to copy, sub-license, distribute or sell any of this
data to third parties in any form. Licence number 100023397



Speed Limit Variation 10 Winscombe 20

Map 12 of 31

MODIFIED

 Speed limit zone (restricted)

Where street lights are present



 Scale: 1:1250 0 20 40 60m


NW 341615.028, 158553.815 SE 342046.375, 158168.559

© Crown copyright and database rights 2026 Ordnance Survey.
You are not permitted to copy, sub-license, distribute or sell any of this data to third parties in any form. Licence number 100023397

Speed Limit Variation 10 Winscombe
20

Map 13 of 31

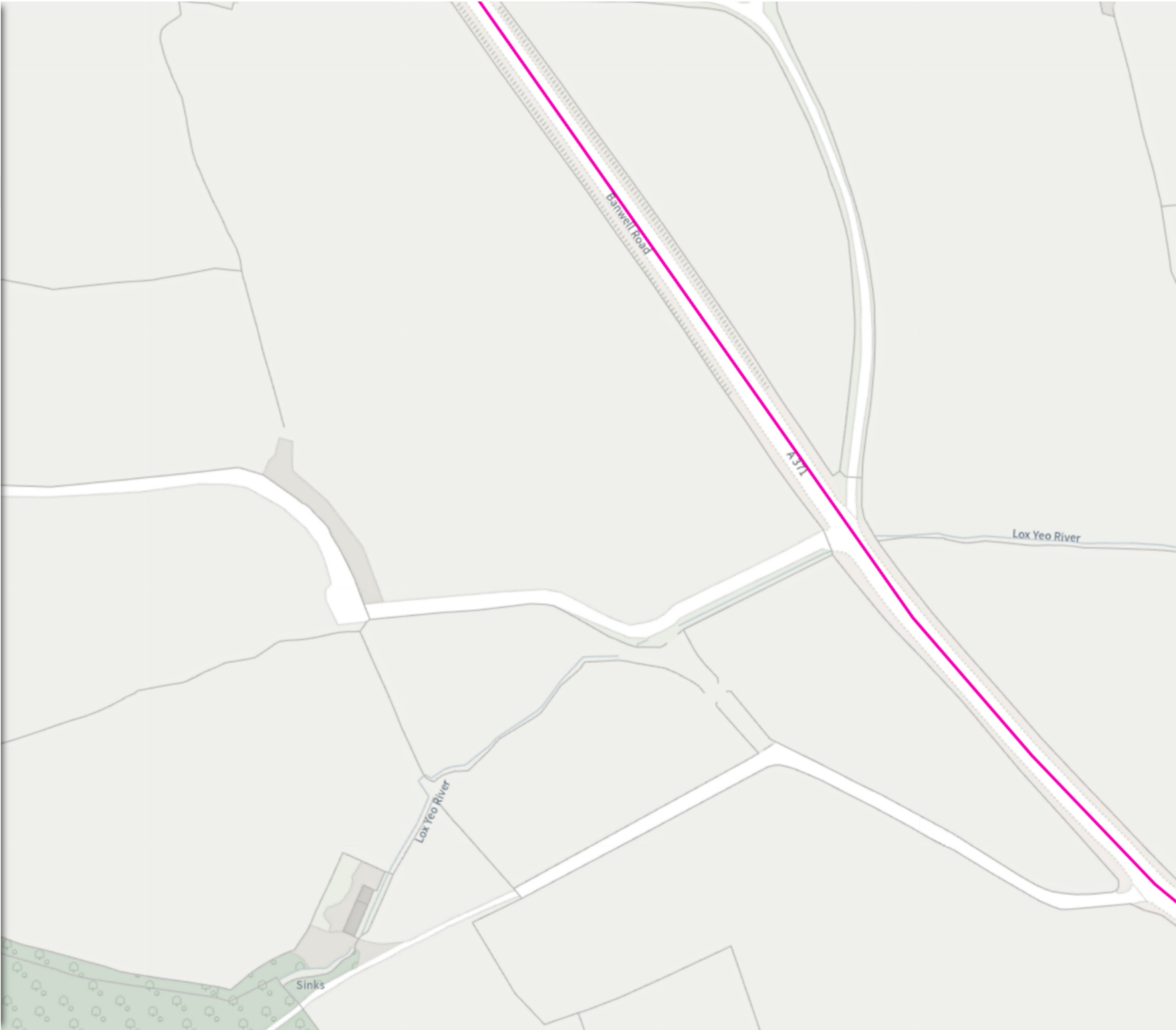
MODIFIED

 National speed limit

 Scale: 1:1250 

NW 340837.826, 158185.78 SE 341269.147, 157800.43

© Crown copyright and database rights 2026 Ordnance Survey.
You are not permitted to copy, sub-license, distribute or sell any of this
data to third parties in any form. Licence number 100023397



Speed Limit Variation 10 Winscombe 20

Map 14 of 31

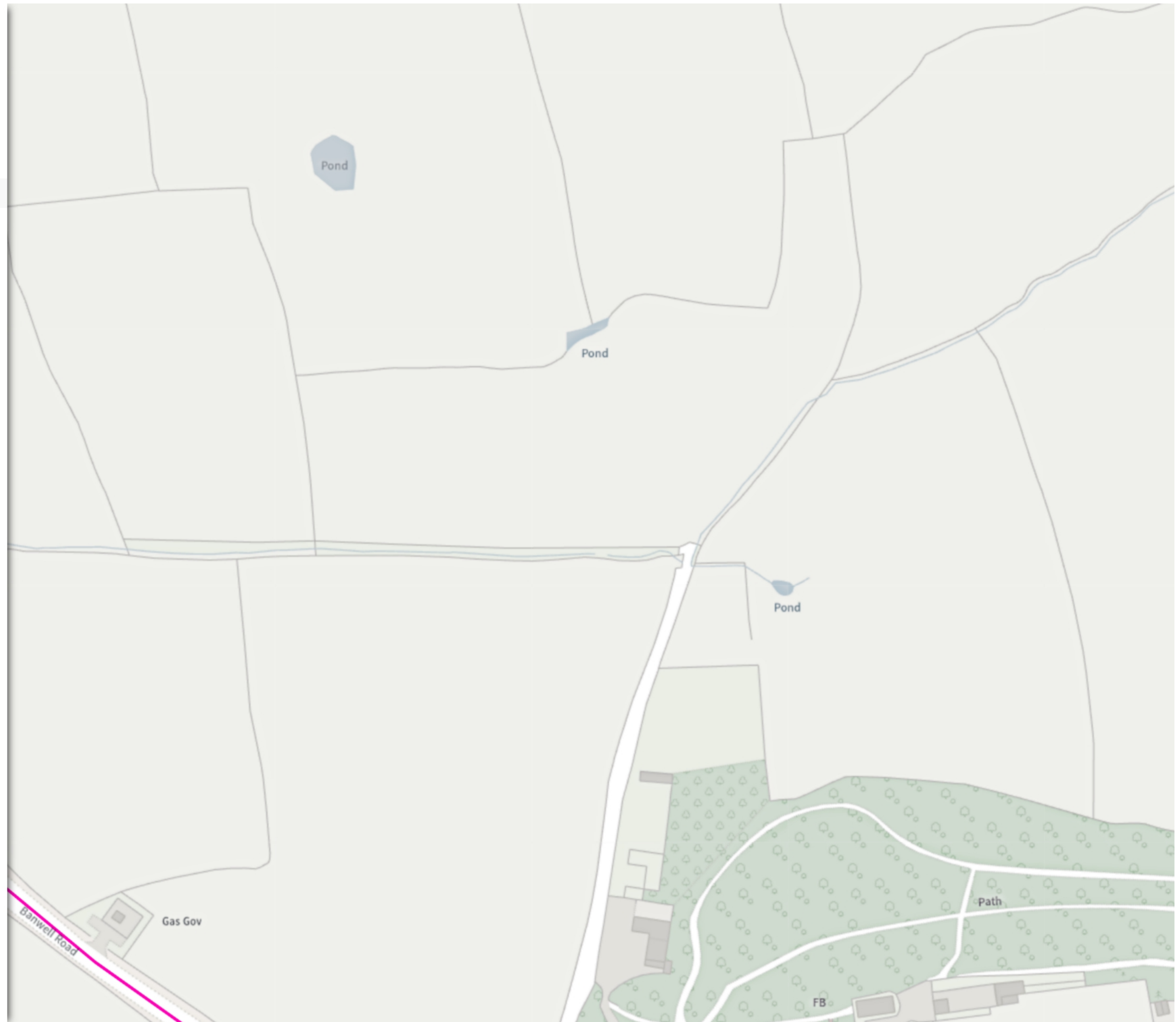
MODIFIED

— National speed limit

Scale: 1:1250 0 20 40 60m

NW 341269.784, 158180.792 SE 341701.138, 157795.479

© Crown copyright and database rights 2026 Ordnance Survey.
You are not permitted to copy, sub-license, distribute or sell any of this
data to third parties in any form. Licence number 100023397



Speed Limit Variation 10 Winscombe 20

Map 15 of 31

MODIFIED

Speed limit zone (restricted)

Where street lights are present

Scale: 1:1250 0 20 40 60m

NW 341701.93, 158175.838 SE 342133.317, 157790.562


© Crown copyright and database rights 2026 Ordnance Survey.
You are not permitted to copy, sub-license, distribute or sell any of this
data to third parties in any form. Licence number 100023397



Speed Limit Variation 10 Winscombe 20

 Map 16 of 31

MODIFIED

 Speed limit zone (restricted)

Where street lights are present

 Scale: 1:1250 0 20 40 60m

NW 342133.889, 158170.922 SE 342565.308, 157785.683

© Crown copyright and database rights 2026 Ordnance Survey.
You are not permitted to copy, sub-license, distribute or sell any of this
data to third parties in any form. Licence number 100023397



Speed Limit Variation 10 Winscombe 20

Map 17 of 31

ADDED

Speed limit (20 mph)

Speed limit (40 mph)

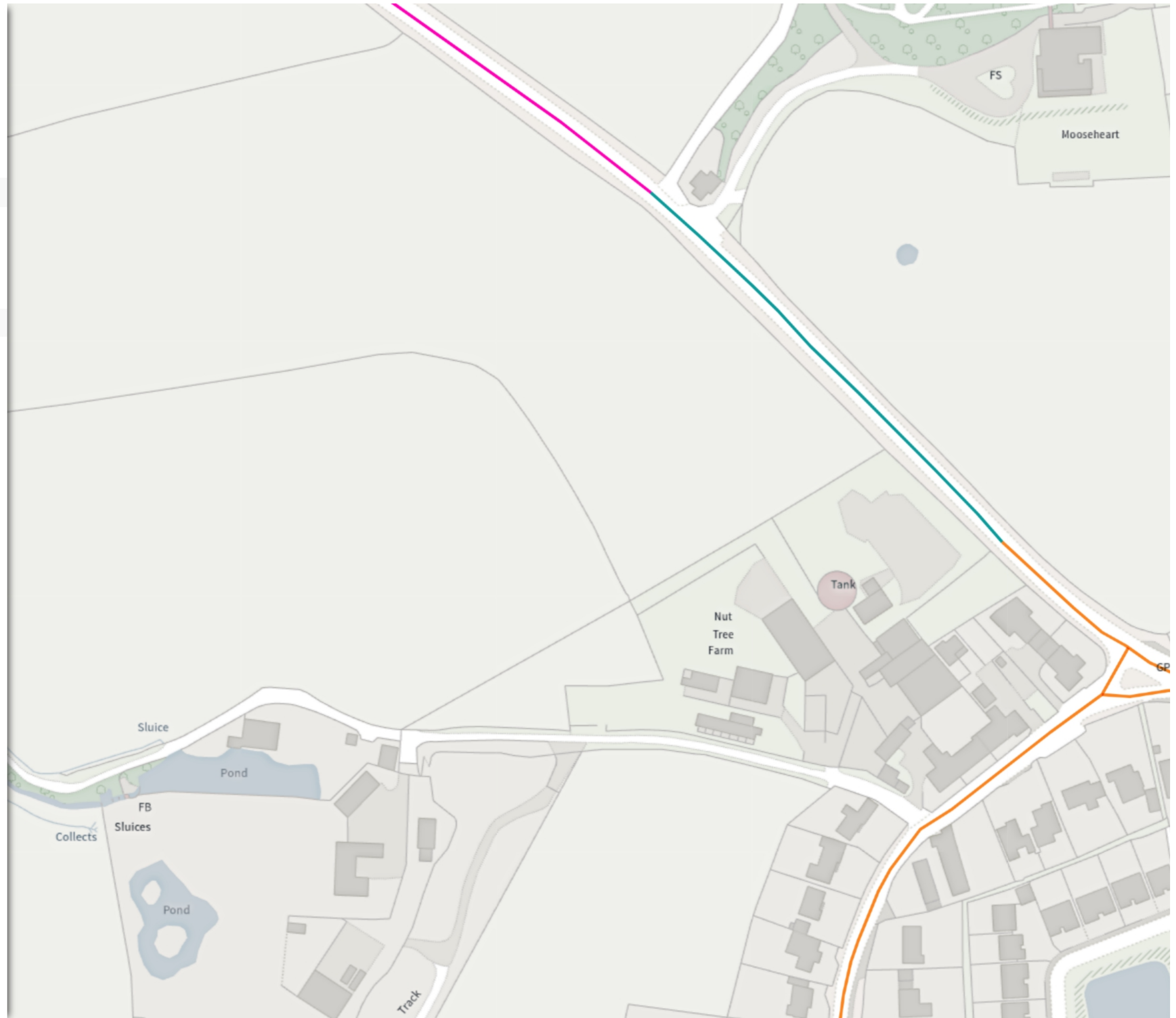
MODIFIED

National speed limit

Scale: 1:1250 0 20 40 60m

NW 341182.077, 157804.789 SE 341613.457, 157419.441

© Crown copyright and database rights 2026 Ordnance Survey.
You are not permitted to copy, sub-license, distribute or sell any of this data to third parties in any form. Licence number 100023397



Speed Limit Variation 10 Winscombe
20

Map 18 of 31

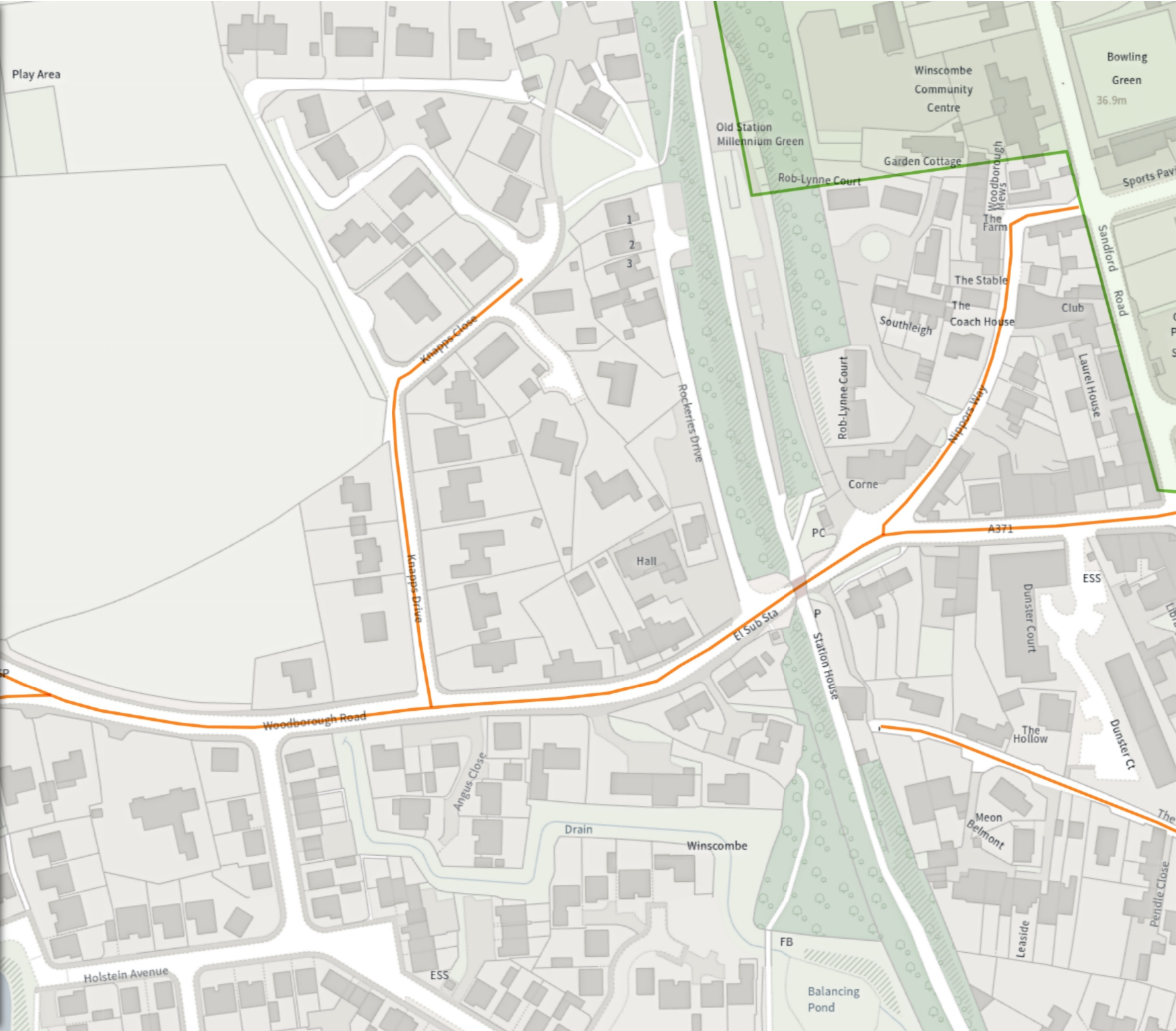
ADDED

Speed limit (20 mph)

MODIFIED

Speed limit zone (restricted)

Where street lights are present



Speed Limit Variation 10 Winscombe 20

Map 19 of 31

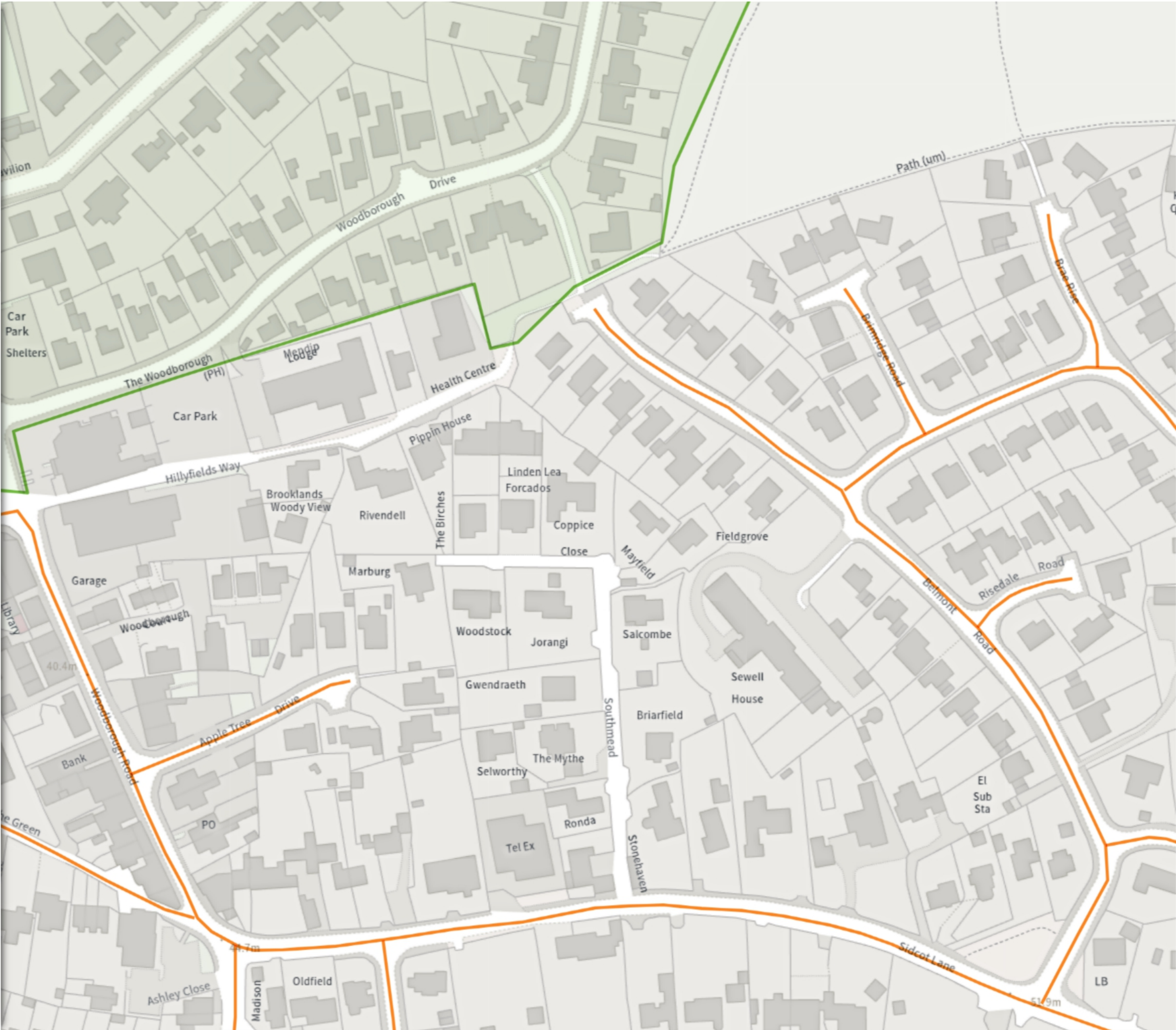
ADDED

Speed limit (20 mph)

MODIFIED

Speed limit zone (restricted)

Where street lights are present



Speed Limit Variation 10 Winscombe 20

 Map 20 of 31

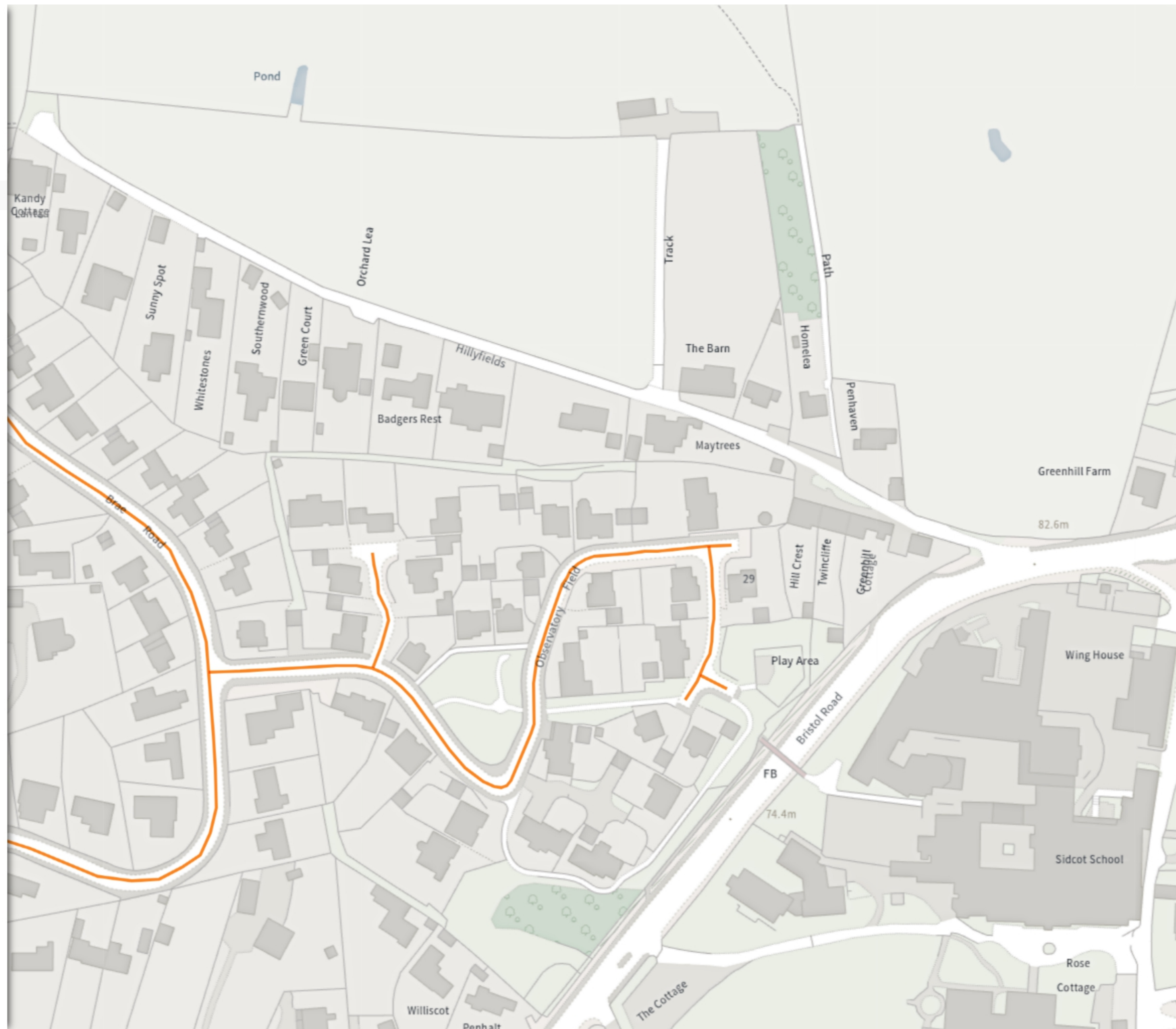
ADDED

 Speed limit (20 mph)

 Scale: 1:1250 0 20 40 60m

NW 342478.237, 157790.02 SE 342909.714, 157404.782

© Crown copyright and database rights 2026 Ordnance Survey.
You are not permitted to copy, sub-license, distribute or sell any of this
data to third parties in any form. Licence number 100023397



Speed Limit Variation 10 Winscombe
20

Map 21 of 31

ADDED

Speed limit (20 mph)

MODIFIED

Speed limit (30 mph)

All day

Scale: 1:1250 0 20 40 60m

NW 341047.249, 157429.304 SE 341478.651, 157043.917

© Crown copyright and database rights 2026 Ordnance Survey.
You are not permitted to copy, sub-license, distribute or sell any of this
data to third parties in any form. Licence number 100023397

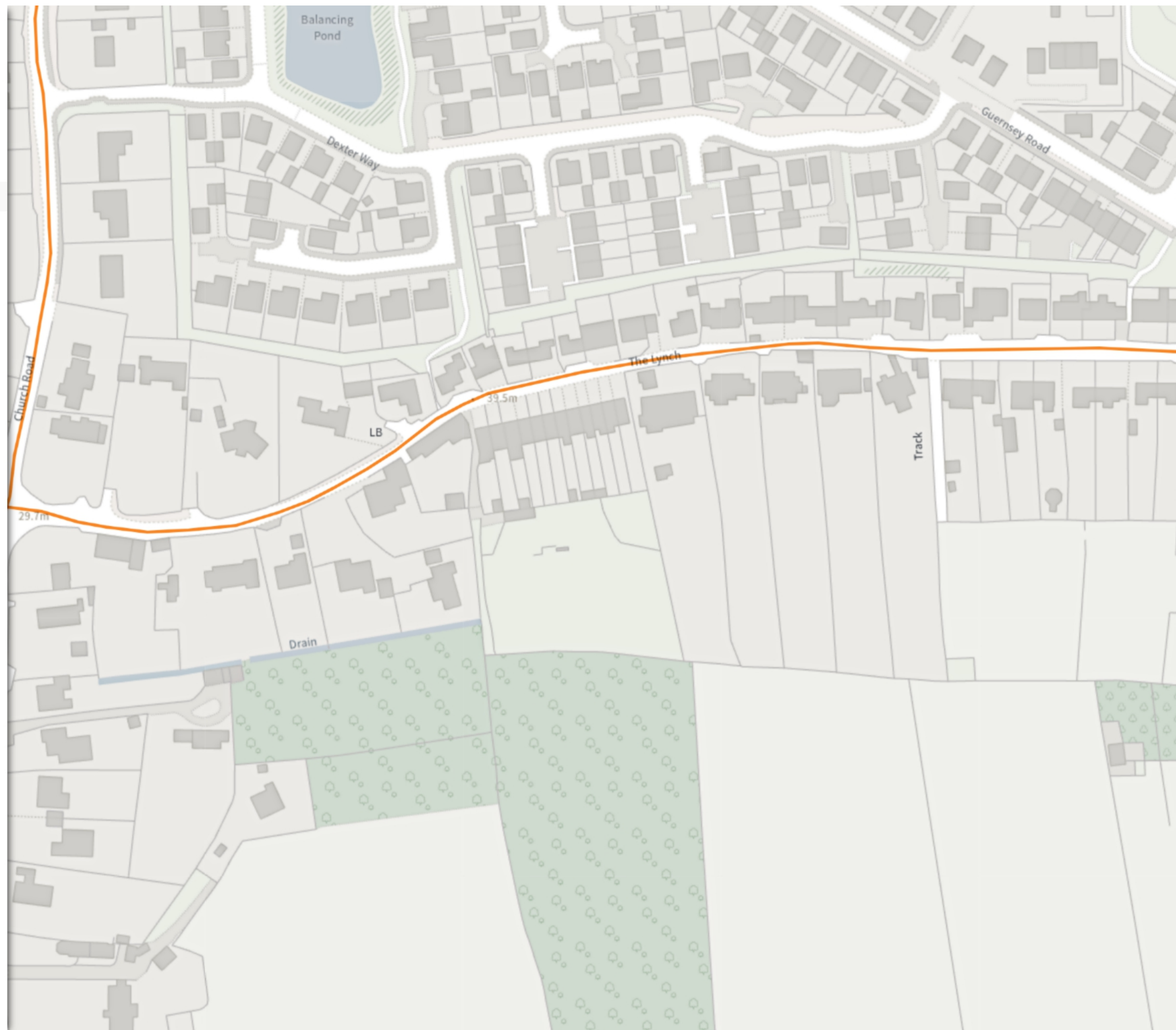


Speed Limit Variation 10 Winscombe 20

 Map 22 of 31

ADDED

 Speed limit (20 mph)



 Scale: 1:1250 0 20 40 60m

NW 341479.271, 157424.334 SE 341910.705, 157038.984

© Crown copyright and database rights 2026 Ordnance Survey.
You are not permitted to copy, sub-license, distribute or sell any of this
data to third parties in any form. Licence number 100023397

Speed Limit Variation 10 Winscombe 20

Map 23 of 31

ADDED

Speed limit (20 mph)



Scale: 1:1250 0 20 40 60m


NW 341911.481, 157419.399 SE 342342.947, 157034.085

© Crown copyright and database rights 2026 Ordnance Survey.
You are not permitted to copy, sub-license, distribute or sell any of this data to third parties in any form. Licence number 100023397

Speed Limit Variation 10 Winscombe 20

 Map 24 of 31

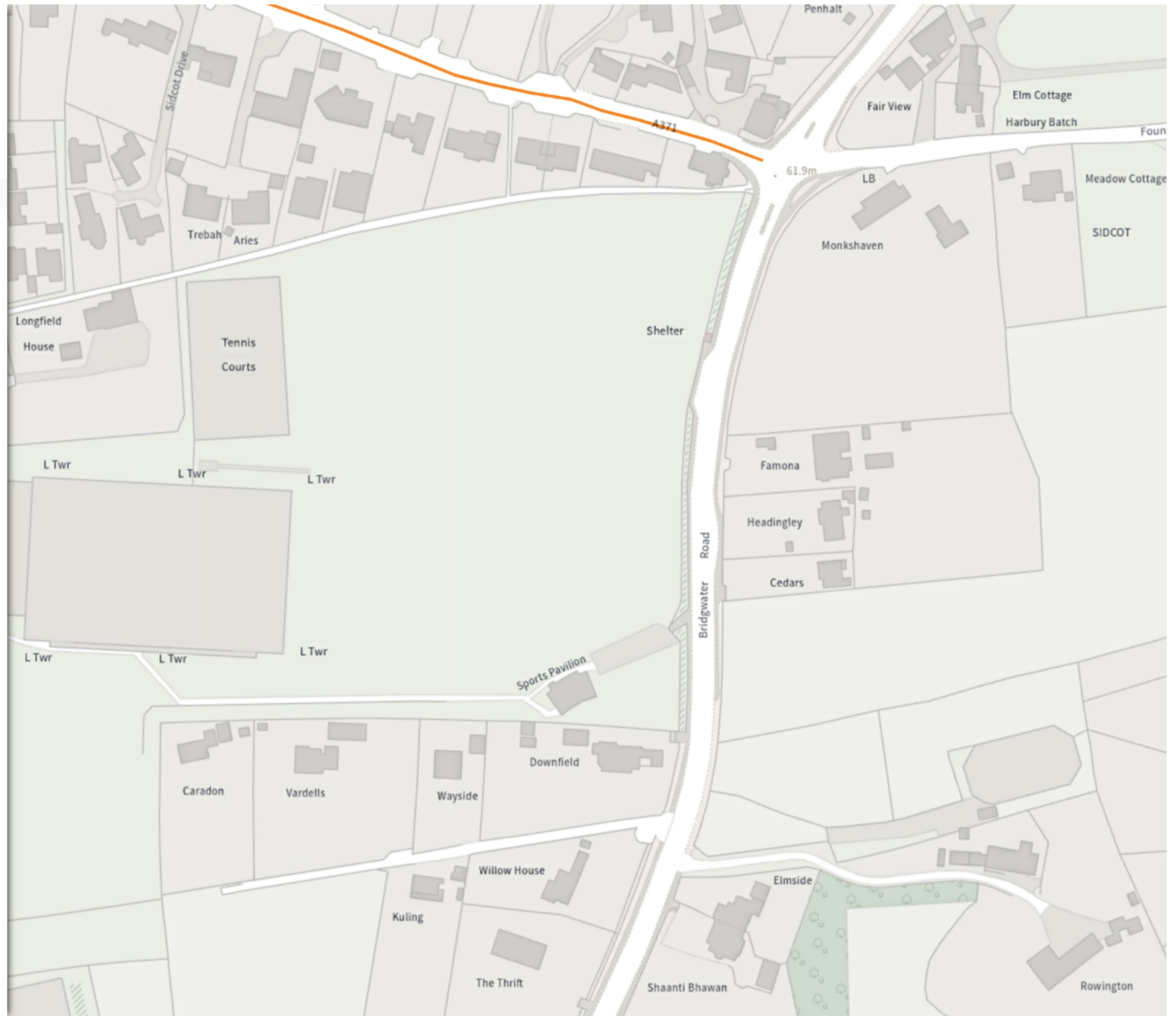
ADDED

 Speed limit (20 mph)

 Scale: 1:1250 0 20 40 60m

NW 342343.504, 157414.501 SE 342775.003, 157029.225


© Crown copyright and database rights 2026 Ordnance Survey.
You are not permitted to copy, sub-license, distribute or sell any of this
data to third parties in any form. Licence number 100023397



Speed Limit Variation 10 Winscombe 20

 Map 25 of 31

ADDED

 Speed limit (20 mph)

MODIFIED

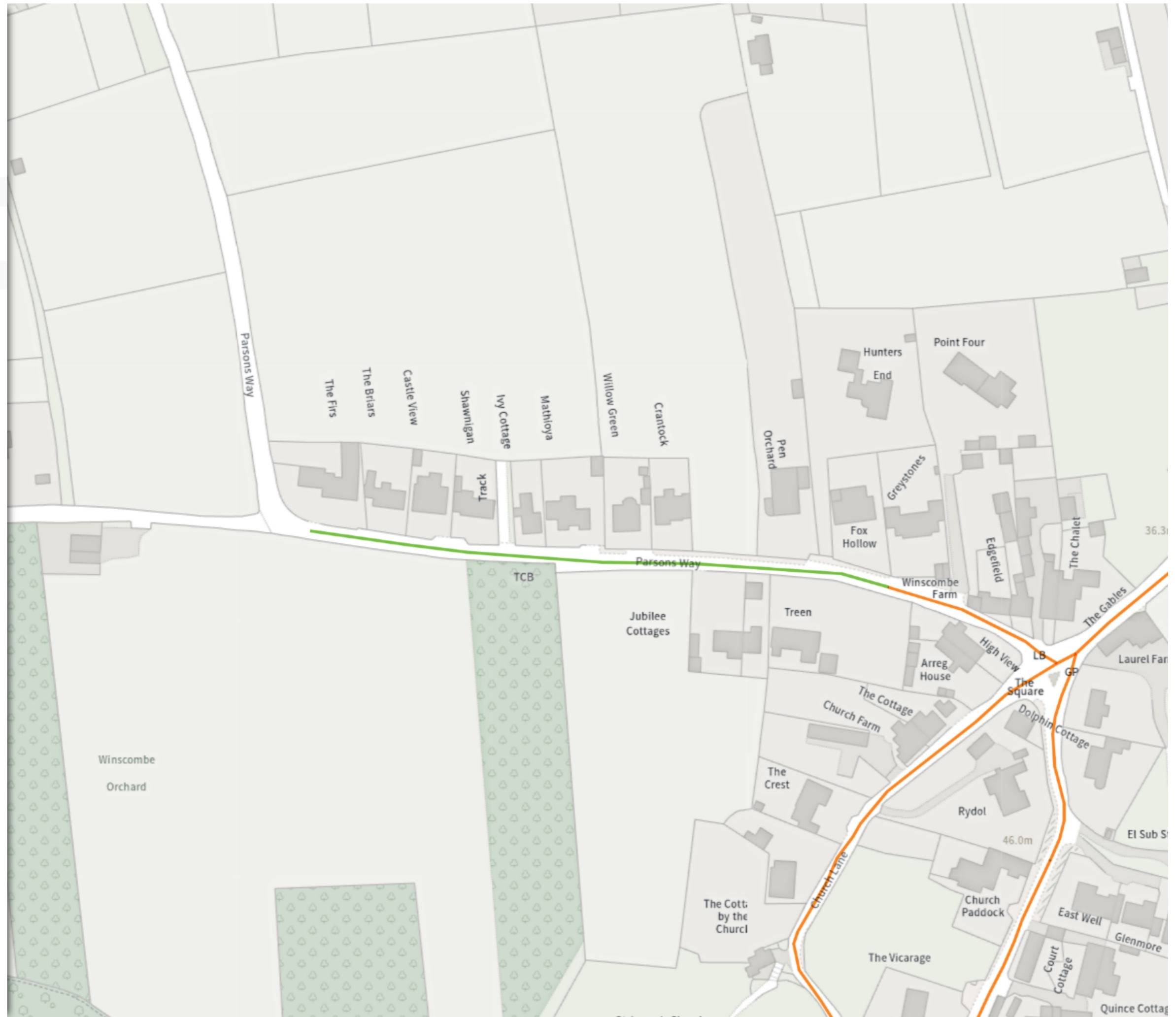
 Speed limit (30 mph)

All day

 Scale: 1:1250 0 20 40 60m

NW 340887.722, 157054.081 SE 341319.145, 156668.653


© Crown copyright and database rights 2026 Ordnance Survey.
You are not permitted to copy, sub-license, distribute or sell any of this
data to third parties in any form. Licence number 100023397

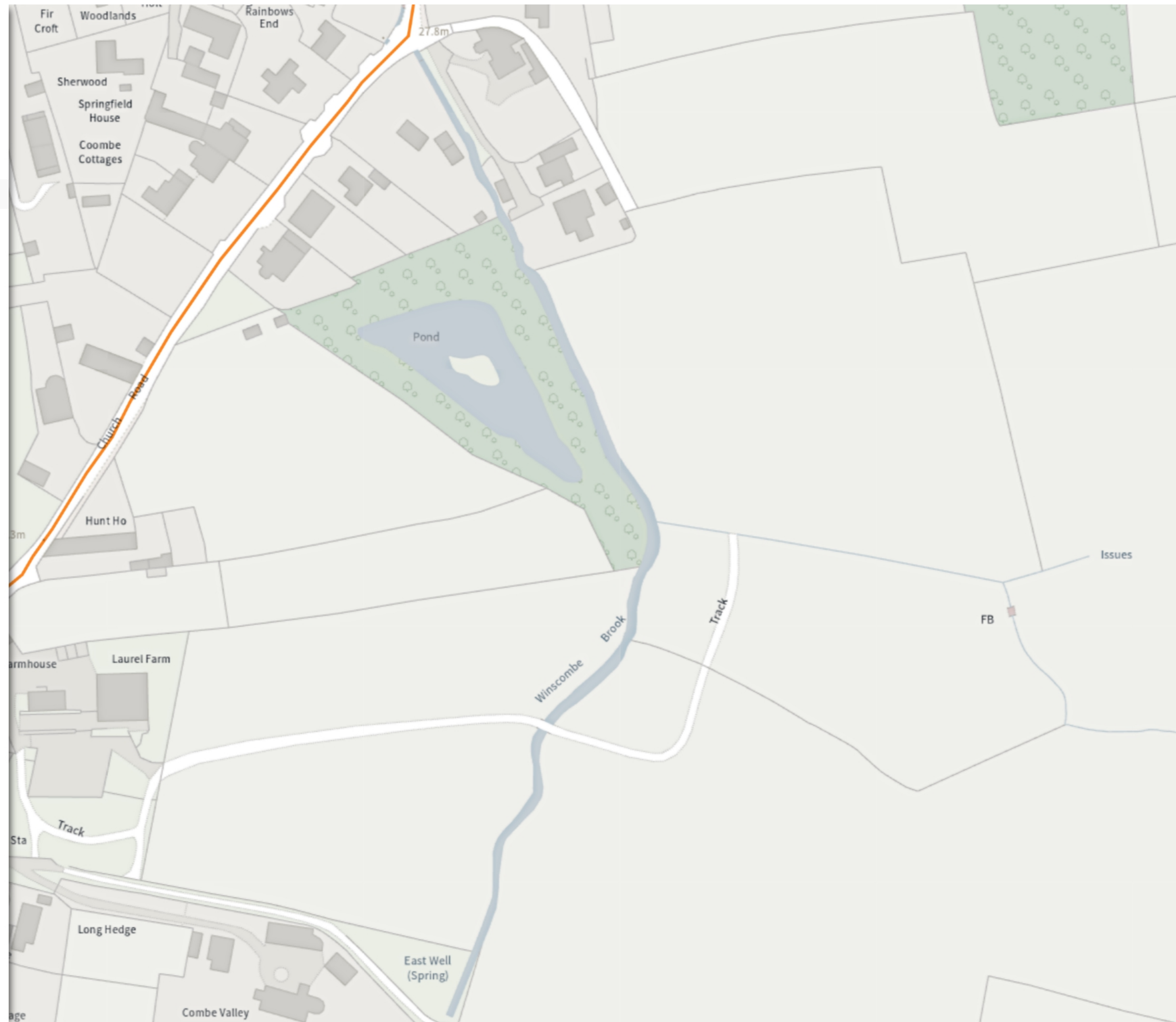


Speed Limit Variation 10 Winscombe 20

 Map 26 of 31

ADDED

 Speed limit (20 mph)



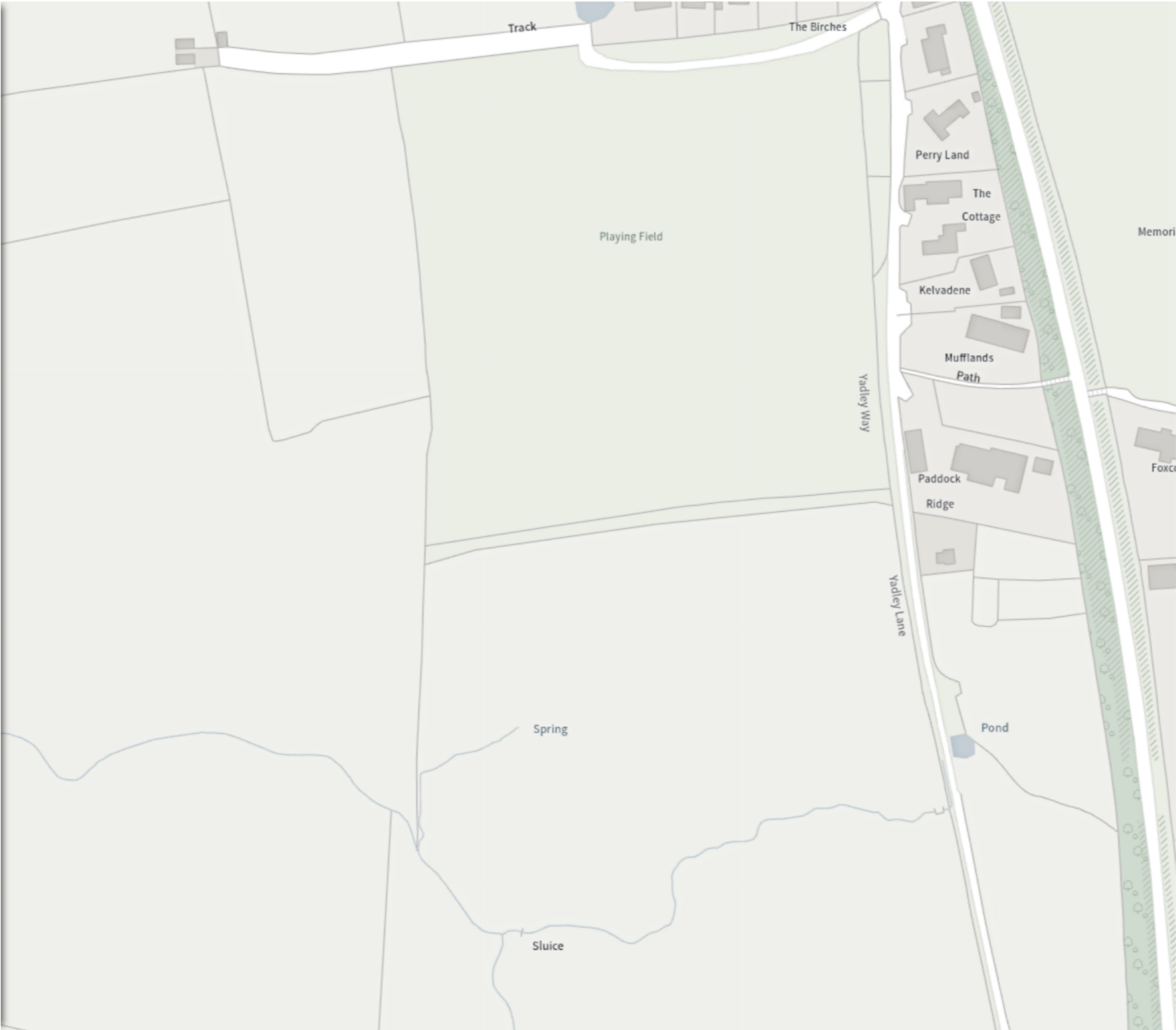
 Scale: 1:1250 0 20 40 60m

NW 341319.964, 157049.095 SE 341751.418, 156663.704

© Crown copyright and database rights 2026 Ordnance Survey.
You are not permitted to copy, sub-license, distribute or sell any of this
data to third parties in any form. Licence number 100023397

Speed Limit Variation 10 Winscombe
20


- Map 27 of 31
- Event day hours in operation



Speed Limit Variation 10 Winscombe 20

Map 28 of 31

ADDED

 Speed limit (20 mph)

 Speed limit (30 mph)

 Scale: 1:1250 0 20 40 60m

NW 341006.01, 156675.618 SE 341437.473, 156290.172

© Crown copyright and database rights 2026 Ordnance Survey.
You are not permitted to copy, sub-license, distribute or sell any of this
data to third parties in any form. Licence number 100023397

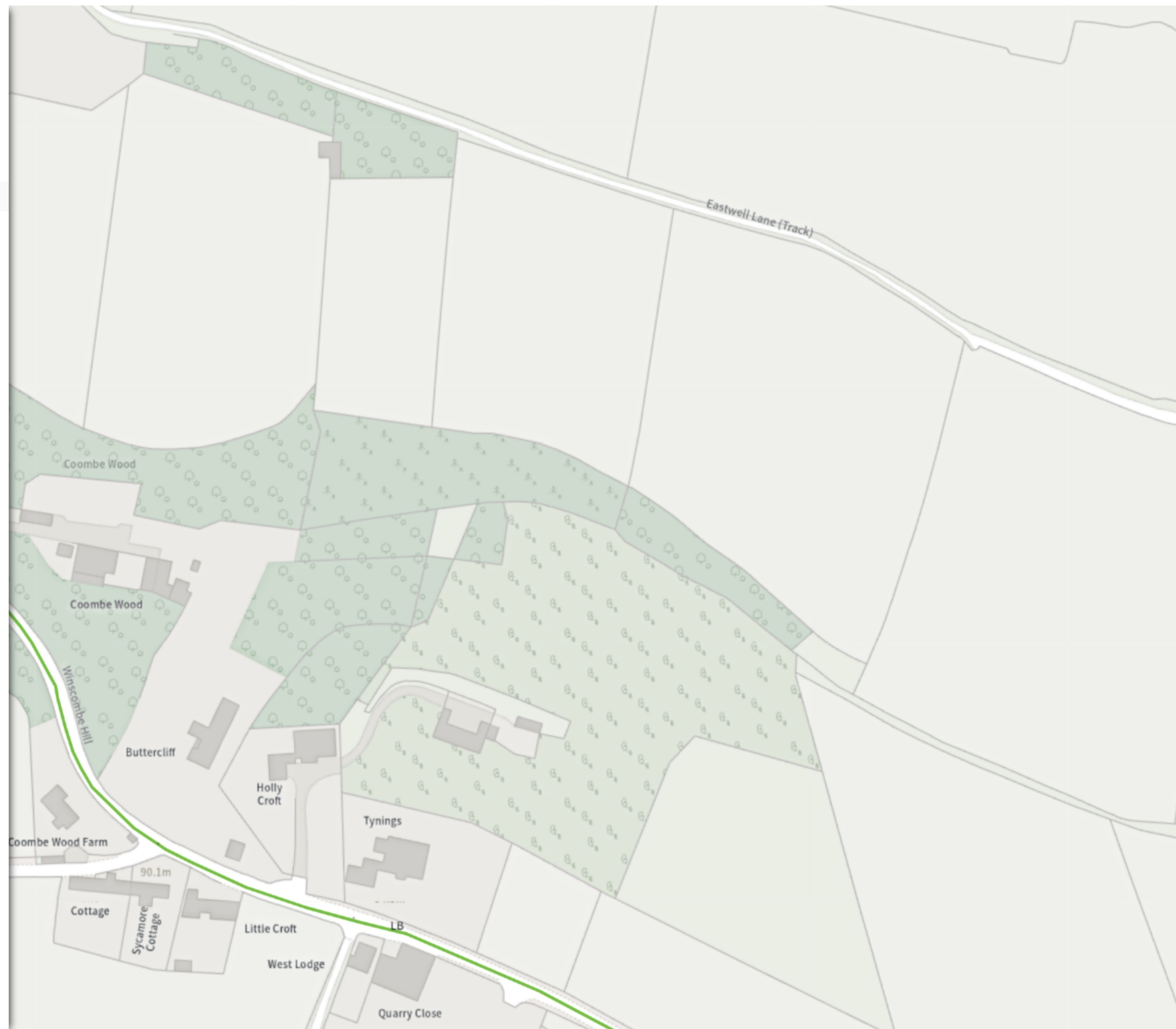


Speed Limit Variation 10 Winscombe 20

 Map 29 of 31

ADDED

 Speed limit (30 mph)



 Scale: 1:1250 0 20 40 60m

NW 341438.096, 156670.644 SE 341869.592, 156285.235

© Crown copyright and database rights 2026 Ordnance Survey.
You are not permitted to copy, sub-license, distribute or sell any of this
data to third parties in any form. Licence number 100023397

Speed Limit Variation 10 Winscombe 20

 Map 30 of 31

ADDED

 Speed limit (30 mph)



 Scale: 1:1250 0 20 40 60m

NW 341449.479, 156293.391 SE 341881.008, 155907.956

© Crown copyright and database rights 2026 Ordnance Survey.
You are not permitted to copy, sub-license, distribute or sell any of this
data to third parties in any form. Licence number 100023397

Speed Limit Variation 10 Winscombe
20

Map 31 of 31

ADDED

Speed limit (30 mph)



Scale: 1:1250 0 20 40 60m

NW 341881.784, 156288.454 SE 342313.345, 155903.055

© Crown copyright and database rights 2026 Ordnance Survey.
You are not permitted to copy, sub-license, distribute or sell any of this
data to third parties in any form. Licence number 100023397