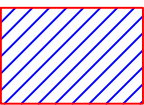
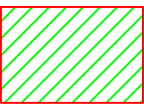


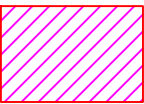
Notes / key



Proposed extents of
20 mph scheme



Proposed extents of
30 mph scheme



Proposed extents of
40 mph scheme



Proposed Raised
Table

© Crown copyright and database rights 2025 Ordnance Survey 100023397. You are permitted to use this data solely to enable you to respond to, or interact with, the organisation that provided you with the data. You are not permitted to copy, sub-licence, distribute or sell any of this data to third parties in any form.

B	SIDE ROADS ADDED	20/01/26	JJB
A	1ST ISSUE	15/12/25	JJB
Rev	Description	Date	By

LIST OF STREETS

BANWELL ROAD
WOODBOROUGH ROAD
CHURCH ROAD
THE LYNCH
KNAPPS CLOSE
KNAPPS DRIVE
NIPPORS WAY
THE GREEN



Environment, Assets & Transport Services Directorate
Castlewood, Tickenham Road, Clevedon, BS21 6BD

Client **NORTH SOMERSET COUNCIL**

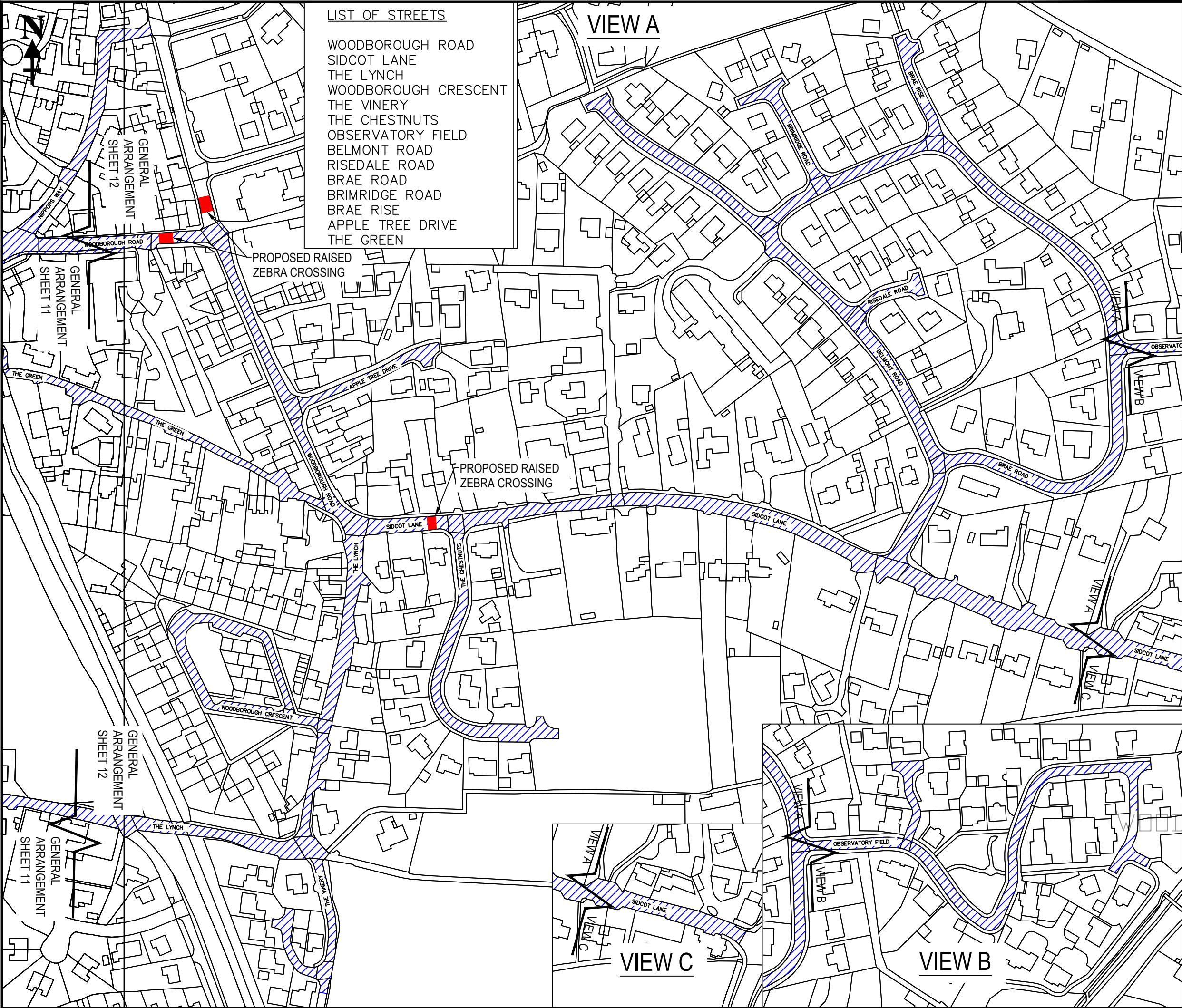
Project **BANWELL BYPASS
WINSCOMBE & SANDFORD
CHURCHILL
SPEED LIMIT PROPOSALS**

Drawing
**GENERAL LAYOUT
SHEET 11 OF 13**

Status **PRELIMIINARY**

Drawn	JJB	Date	15/12/25	Scale	*1:1000 @A3
Checked	-	Date	-/-/-	Prelim	X
				Check	-
				Final	-

Dwg Size	A3	Drawing No	BB_TRO_020	Rev	B
----------	----	------------	------------	-----	---



LIST OF STREETS

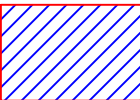
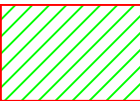


WOODBOROUGH ROAD
SIDCOT LANE
THE LYNCH
WOODBOROUGH CRESCENT
THE VINERY
THE CHESTNUTS
OBSERVATORY FIELD
BELMONT ROAD
RISDALE ROAD
BRAE ROAD
BRIMBRIDGE ROAD
BRAE RISE
APPLE TREE DRIVE
THE GREEN

VIEW A

VIEW C

VIEW B

Notes / key

-  Proposed extents of 20 mph scheme
-  Proposed extents of 30 mph scheme
-  Proposed extents of 40 mph scheme
-  Proposed Raised Table

© Crown copyright and database rights 2025 Ordnance Survey 100023397. You are permitted to use this data solely to enable you to respond to, or interact with, the organisation that provided you with the data. You are not permitted to copy, sub-licence, distribute or sell any of this data to third parties in any form.

C	LIST OF STREETS UPDATED	02/02/26	JJB
B	SIDE ROADS ADDED	20/01/26	JJB
A	1ST ISSUE	15/12/25	JJB
Rev	Description	Date	By



North Somerset Council
Environment, Assets & Transport Services Directorate
Castlewood, Tickenham Road, Clevedon, BS21 6BD

Client **NORTH SOMERSET COUNCIL**

Project **BANWELL BYPASS
WINSCOMBE & SANDFORD
CHURCHILL
SPEED LIMIT PROPOSALS**

Drawing
**GENERAL LAYOUT
SHEET 12 OF 13**

Status **PRELIMIINARY**

Drawn	JJB	Date	15/12/25	Scale	*1:1000 @A3
Checked	-	Date	-/-/-	Prelim	X
				Check	-
				Final	-

Dwg Size	A3	Drawing No	BB_TRO_021	Rev	C
----------	----	------------	------------	-----	---

