

**Road Traffic Regulation Act 1984 - Section 14
Notice of Temporary Traffic Regulation Order**

**North Somerset District Council (Heywood Road, Pill, North Somerset)
(Temporary Prohibition of Waiting & Loading) Order 2025**

**Date coming into force: 5th January 2026
Ref: T25-65**

Notice is hereby given that North Somerset Council in pursuance of the provisions of section 14 of the Road Traffic Regulation Act 1984 as amended, the Traffic Management Act 2004 as amended' and of all other enabling powers, has made an order the effect of which is to temporarily prohibit waiting and loading to all vehicles on the lengths of roads specified in the Schedule to this Notice.

Exemptions are included for emergency services, works access and enforcement of the restrictions.

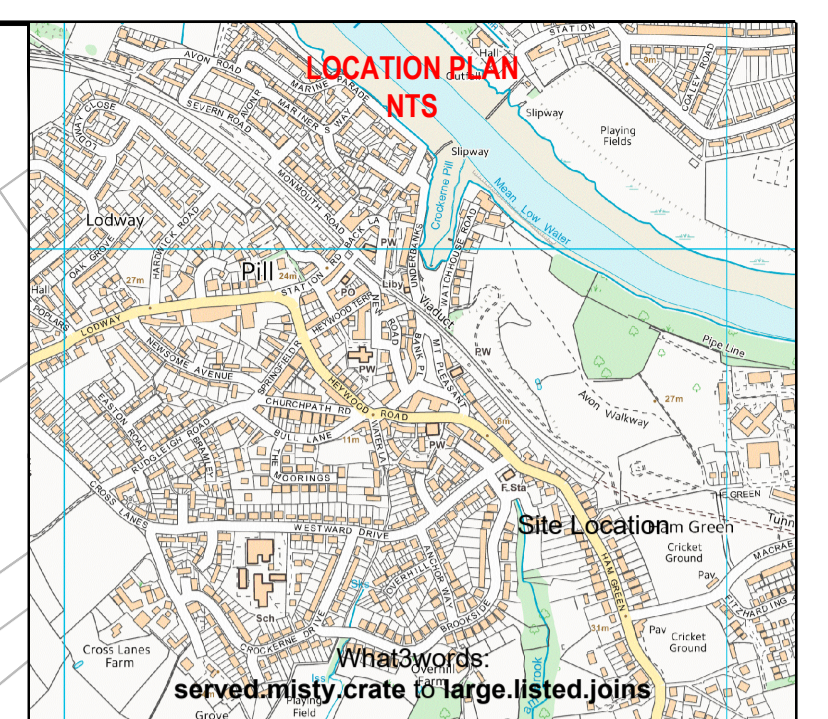
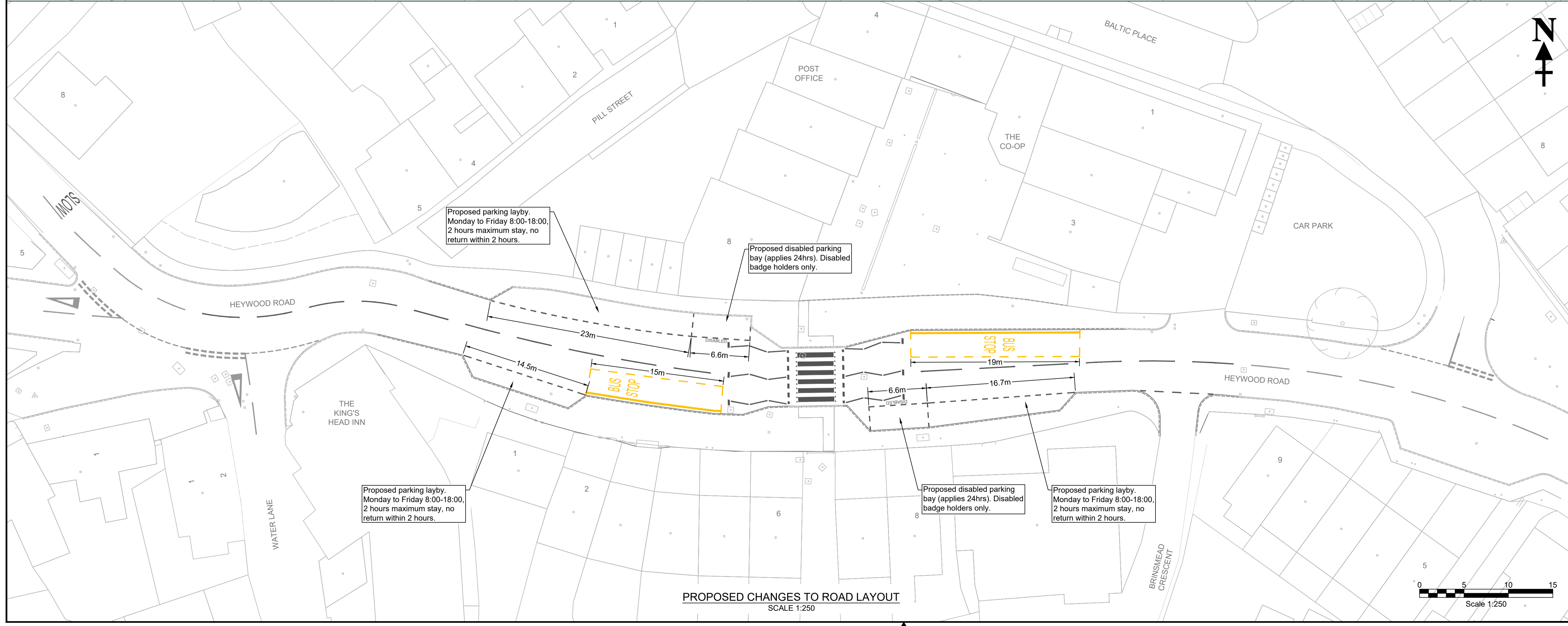
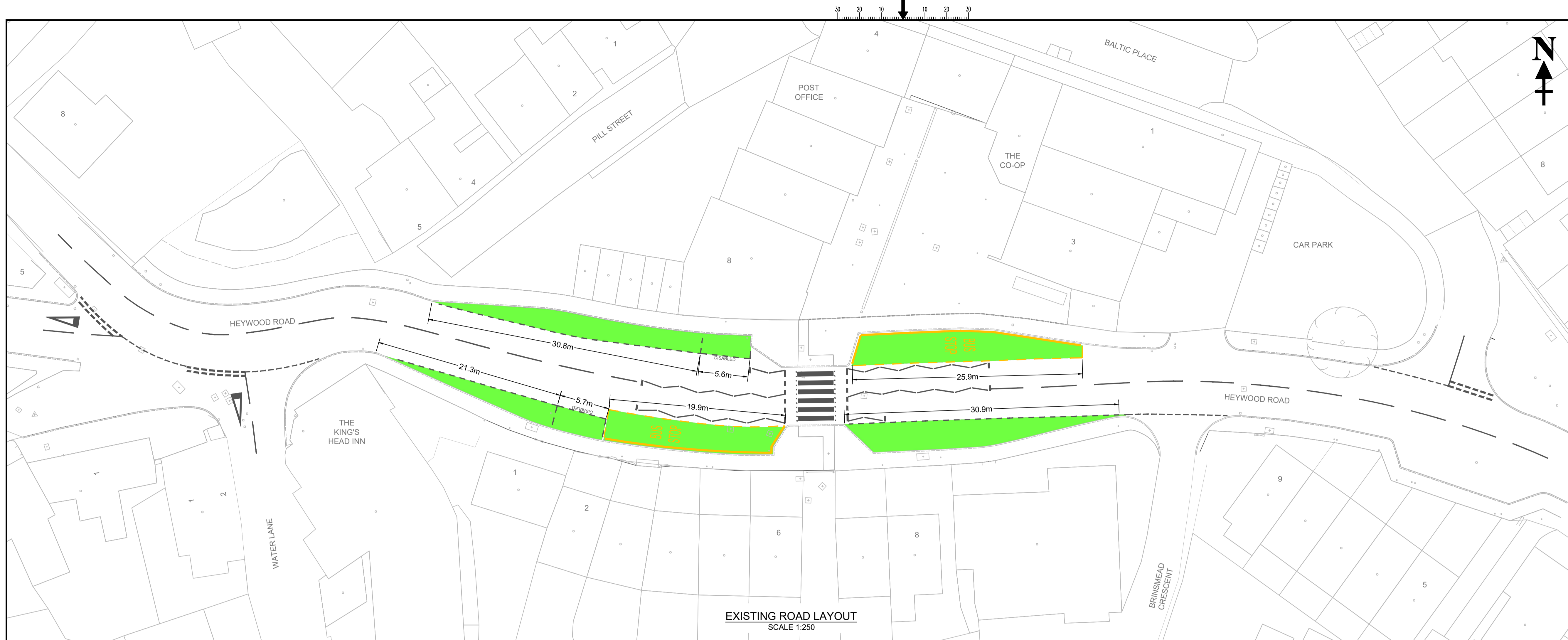
This order was required because of the need to implement measures for public safety and the facilitation of road works as part of the BSIP (Bus Service Improvement Plan) works being undertaken by North Somerset Council. This order became operative on the **5th January 2026** for a maximum period of eighteen months. However, the prohibition of waiting and loading may not be implemented for the whole of the period but only as necessitated by the works. The prohibition of waiting and loading will be from 5th January 2026 for approximately 13 weeks. Appropriate traffic signs will be displayed when and where the measures are in force.

For further information relating to this notice go to www.n-somerset.gov.uk/roadworks

Schedule

Heywood Road, Pill – Suspension of the laybys on each side of the road next to the pedestrian crossing, opposite the shops.

Rob Thomson, Head of Infrastructure (BSIP)
Environment, Assets and Transport Services Directorate
North Somerset Council, Town Hall, Weston-Super-Mare BS23 1UJ
email: bsip.engagement@n-somerset.gov.uk
01934 888 888



NOTES:

1. Please only use this drawing for the purpose stated in the title.
2. All dimensions are in meters unless stated otherwise.

KEY:

	Existing kerbline
	Proposed kerbline
	Road markings
	Bus cage road markings
	TTRO area

© Crown copyright and database rights 2025
 Ordnance Survey 100023397. You are permitted to use this data solely to enable you to respond to, or interact with, the organisation that provided you with the data. You are not permitted to copy, sub-licence, distribute or sell any of this data to third parties in any form.

Rev	Description	Date	App.
A	FOR CONSULTATION	OCT/25	ATC



Client: NORTH SOMERSET COUNCIL

Project: FIRST & LAST MILE SMALL HUB IMPROVEMENTS BSIP047 - PILL

Drawing: TRAFFIC REGULATION ORDER CONSULTATION

Status: ***** ISSUED FOR INFORMATION *****

Drawn	TS	Date	OCT/25	Scale	*1:250 @A1
Checked	JP	Date	OCT/25	Prelim	Check
				Final	✓

Dwg Size	A1	Drawing No	BSIP-PSH-HGN-1200-DR-CH-0004	Rev	*A
----------	----	------------	------------------------------	-----	----