

Moving Order Guide

Map page indicator

Shows current map number against total and indicates if the legend is split over multiple pages eg. 2a, 2b, 2c

Change type

Indicates whether restrictions have been Added, Modified or Removed

Coloured spots

Restrictions with different attributes are marked with a lettered spot

Turn directions

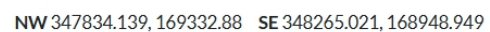
Prohibited and prescribed turns start from the spot and end at the arrow to indicate the direction of travel

Restriction durations

Where no hours are specified the restriction applies at all times



All day



This is a detailed street map of a residential area in Nailsea and Backwell. The map shows a network of roads including Station Road, Moorfield Road, Waverley Road, and several closes. A red line highlights a specific route. A red dot marks a location near Nailsea and Backwell, with a distance of 10.9m indicated. Other labels include 'The Briars', 'Colliers Gardens', 'Backwell', 'Moor Lane', 'Moorfield Road', 'Combe Side', 'Alison Gardens', 'Fernside', 'Amberlands Close', 'The Croft', and 'Pond'. A distance of 12.5m is also marked near the top left.

Speed Limit Variation 8 West Town Rd Farleigh Rd Backwell

Map 2 of 9

MODIFIED

Speed limit (20 mph)

All day



Scale: 1:1250 0 20 40 60m

NW 348265.151, 169328.476 SE 348696.065, 168944.582

© Crown copyright and database rights 2025 Ordnance Survey.
You are not permitted to copy, sub-license, distribute or sell any of this
data to third parties in any form. Licence number 100023397

Speed Limit Variation 8 West Town Rd Farleigh Rd Backwell

Map 3 of 9

MODIFIED

Speed limit (30 mph)



Scale: 1:1250 0 20 40 60m

NW 349127.55, 169319.775 SE 349558.528, 168935.954

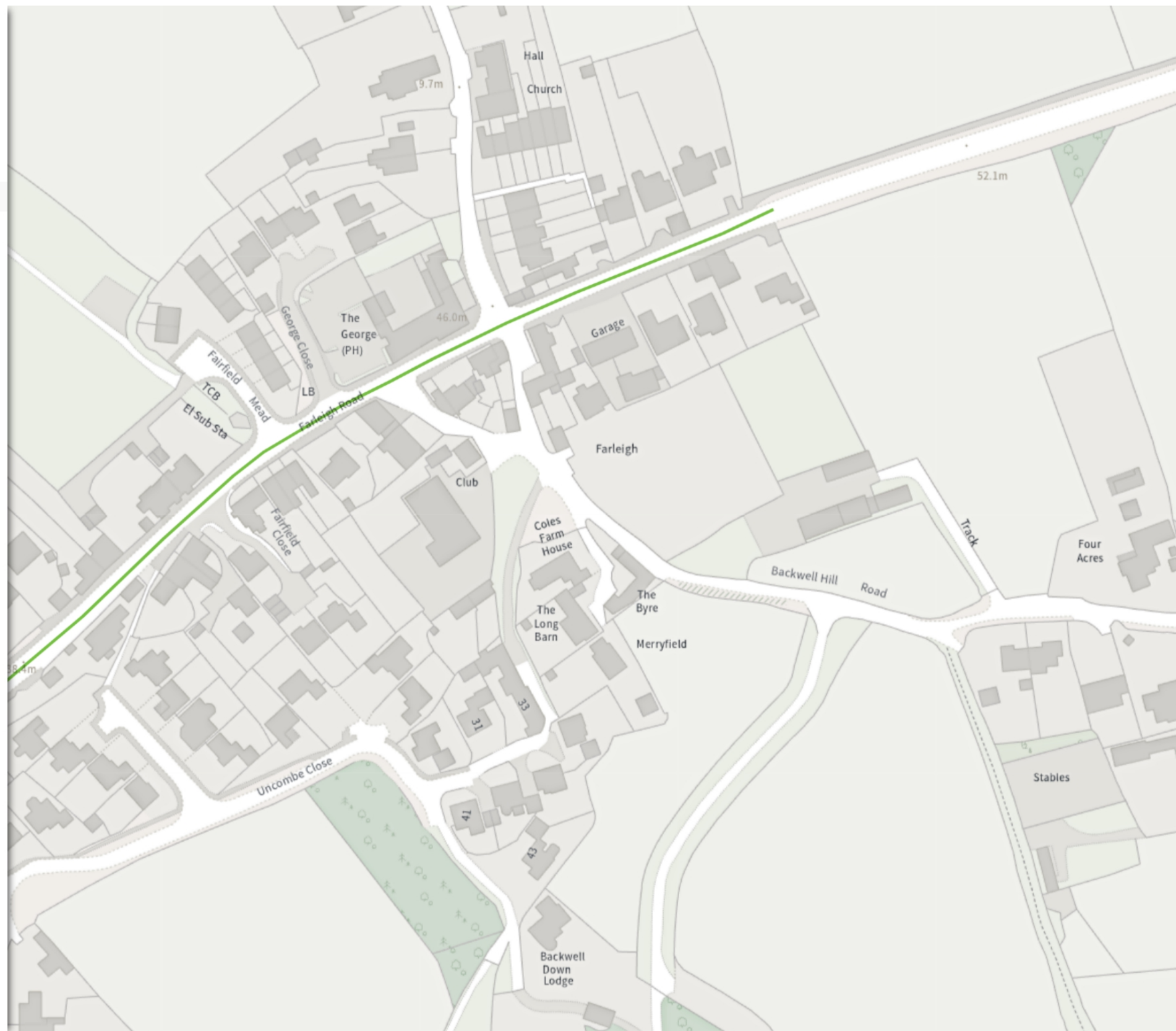
© Crown copyright and database rights 2025 Ordnance Survey.
You are not permitted to copy, sub-license, distribute or sell any of this
data to third parties in any form. Licence number 100023397

Speed Limit Variation 8 West Town Rd Farleigh Rd Backwell

 Map 4 of 9

MODIFIED

 Speed limit (30 mph)



 Scale: 1:1250 0 20 40 60m

NW 349558.563, 169315.481 SE 349989.574, 168931.697

© Crown copyright and database rights 2025 Ordnance Survey.
You are not permitted to copy, sub-license, distribute or sell any of this
data to third parties in any form. Licence number 100023397

Speed Limit Variation 8 West Town Rd
Farleigh Rd Backwell

Map 5 of 9

MODIFIED

- Speed limit (20 mph)
- All day



Speed Limit Variation 8 West Town Rd Farleigh Rd Backwell

Map 6 of 9

ADDED

Speed limit (20 mph)

A

MODIFIED

Speed limit (20 mph)

B

All day

Speed limit (30 mph)

REMOVED

Speed limit (30 mph)

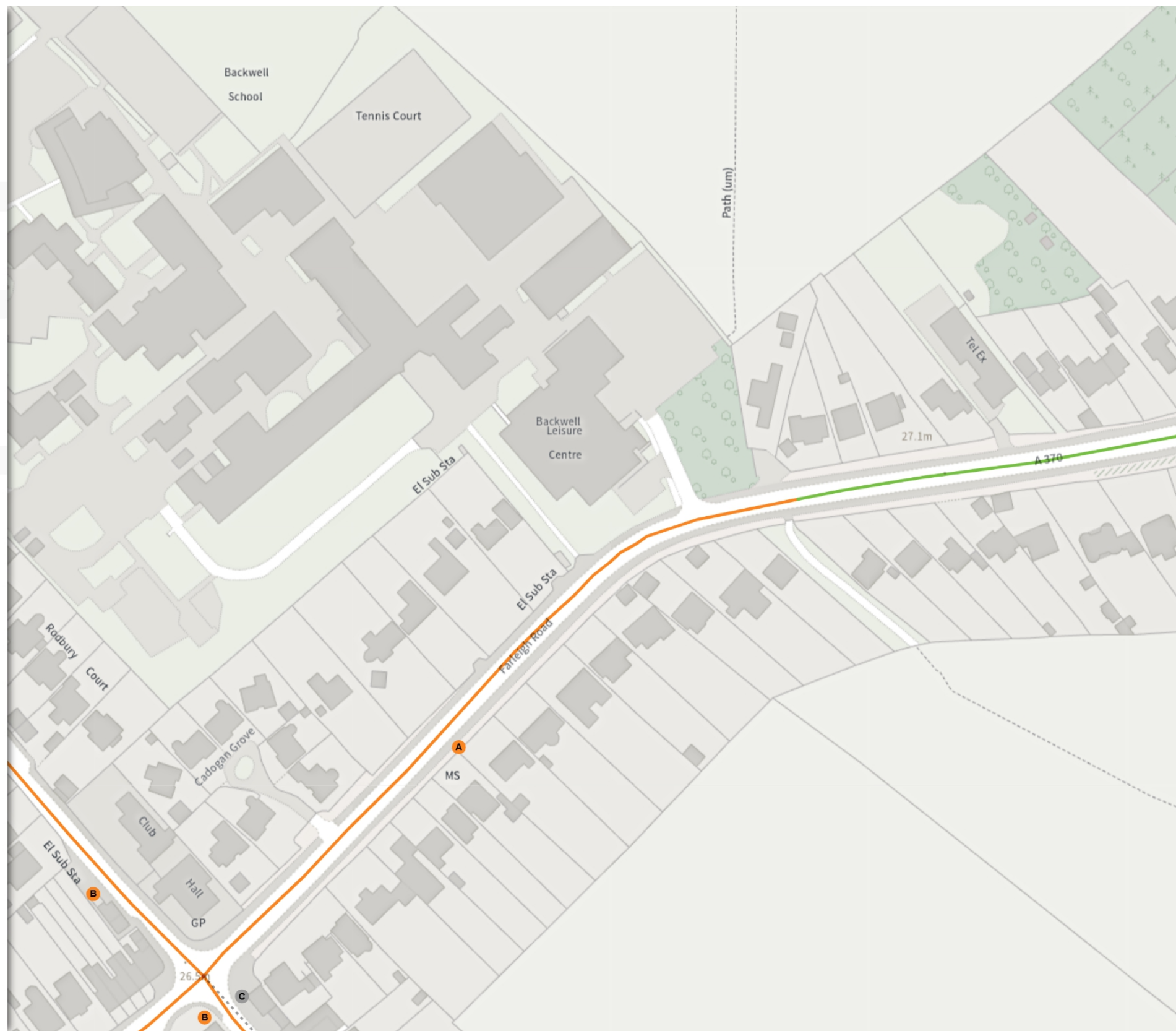
C

All day

Scale: 1:1250 0 20 40 60m

NW 348624.661, 168948.466 SE 349055.634, 168564.575


© Crown copyright and database rights 2025 Ordnance Survey.
You are not permitted to copy, sub-license, distribute or sell any of this
data to third parties in any form. Licence number 100023397



Speed Limit Variation 8 West Town Rd Farleigh Rd Backwell

 Map 7 of 9

MODIFIED

 Speed limit (30 mph)



 Scale: 1:1250 0 20 40 60m

NW 349055.705, 168944.129 SE 349486.711, 168560.275

© Crown copyright and database rights 2025 Ordnance Survey.
You are not permitted to copy, sub-license, distribute or sell any of this
data to third parties in any form. Licence number 100023397

Speed Limit Variation 8 West Town Rd
Farleigh Rd Backwell

Map 8 of 9

ADDED

Speed limit (20 mph)

A

MODIFIED

Speed limit (20 mph)

All day

Speed limit (30 mph)

All day

REMOVED

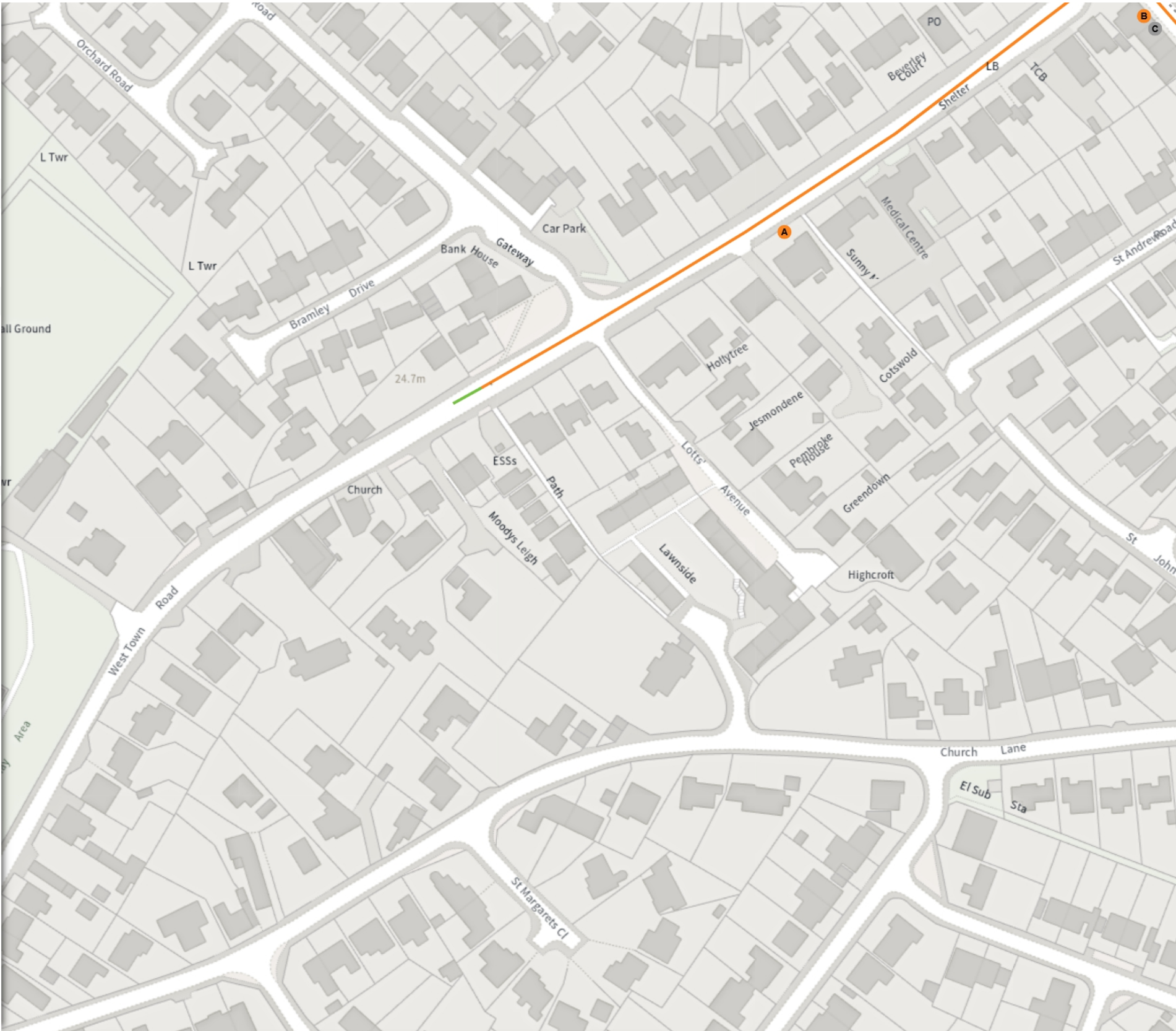
Speed limit (30 mph)

All day

Scale: 1:1250 0 20 40 60m

NW 348278.574, 168575.767 SE 348709.553, 168191.818

© Crown copyright and database rights 2025 Ordnance Survey.
You are not permitted to copy, sub-license, distribute or sell any of this
data to third parties in any form. Licence number 100023397



Speed Limit Variation 8 West Town Rd
Farleigh Rd Backwell

Map 9 of 9

MODIFIED

Speed limit (20 mph)
All day

REMOVED

Speed limit (30 mph)
All day



Scale: 1:1250 0 20 40 60m

NW 348709.65, 168571.401 SE 349140.662, 168187.49

© Crown copyright and database rights 2025 Ordnance Survey.
You are not permitted to copy, sub-license, distribute or sell any of this data to third parties in any form. Licence number 100023397