

# Static Order Guide

## Map page indicator

Shows current map number against total and indicates if the legend is split over multiple pages eg. 2a, 2b, 2c

## Change type

Indicates whether restrictions have been Added, Modified or Removed

## Coloured spots

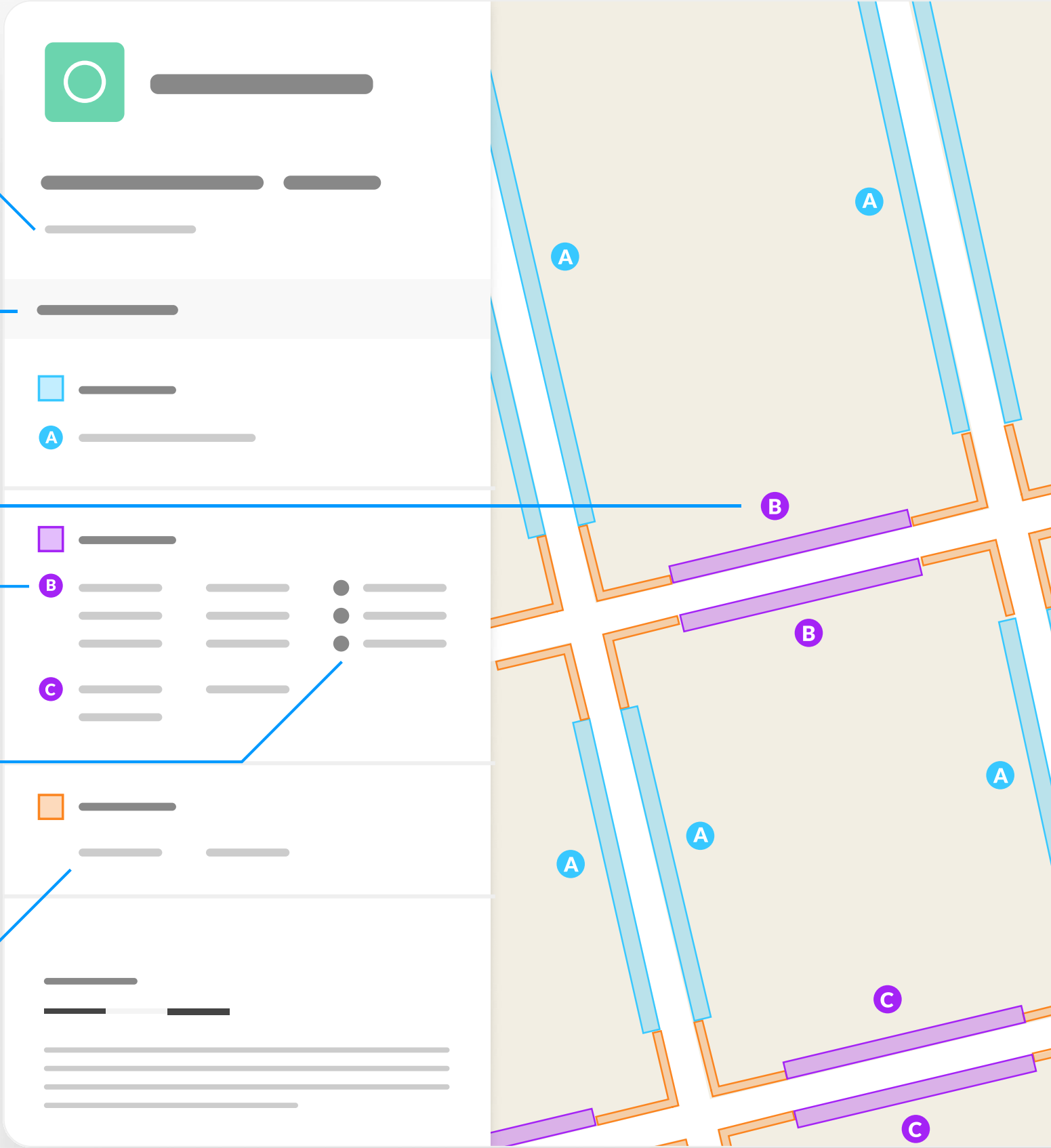
Restrictions with different attributes are marked with a lettered spot

## Restriction icons

⊕ Min stay   ⊕ Max stay   ⊘ No return   ⌚ Tariff hours  
📅 Up to   🛢 Fuel surcharge   Ⓔ Event day   ⓘ Emissions pricing

## Restriction durations

Where no months or days are specified, restrictions apply all year and all week






# Chestnut Rd, Long Ashton & Union St, W-s-M Consolidation Order (Variation 19) Ref 2513

Map 1 of 2

ADDED

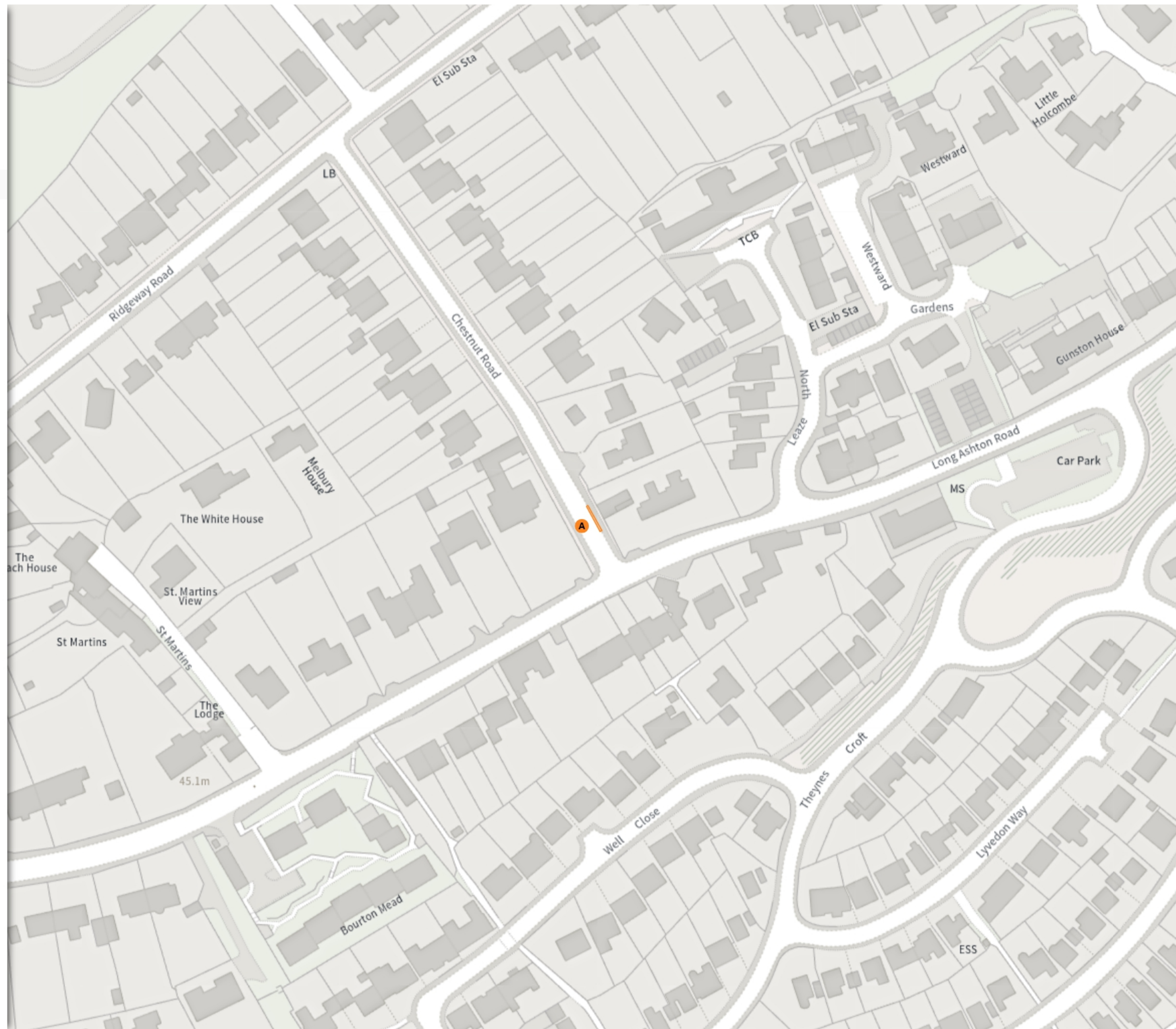
 No waiting at any time

 At all times

 Scale: 1:1250 0 20 40 60m

NW 354375.061, 170682.515 SE 354806.311, 170299.245

© Crown copyright and database rights 2025 Ordnance Survey.  
You are not permitted to copy, sub-license, distribute or sell any of this data to third parties in any form. Licence number 100023397





Chestnut Rd, Long Ashton & Union St, W-s-M  
Consolidation Order (Variation 19) Ref 2513

Map 2 of 2

ADDED

Loading place

At all times

Shared

No waiting at any time

At all times

No loading at any time

At all times

MODIFIED

Loading place

At all times

REMOVED

Shared

No waiting at any time

At all times

No loading at any time

At all times

Scale: 1:1250 0 20 40 60m

NW 331776.567, 161369.391 SE 332206.948, 160983.498

© Crown copyright and database rights 2025 Ordnance Survey.  
You are not permitted to copy, sub-license, distribute or sell any of this  
data to third parties in any form. Licence number 100023397

