

Moving Order Guide

Map page indicator

Shows current map number against total and indicates if the legend is split over multiple pages eg. 2a, 2b, 2c

Change type

Indicates whether restrictions have been Added, Modified or Removed

Coloured spots

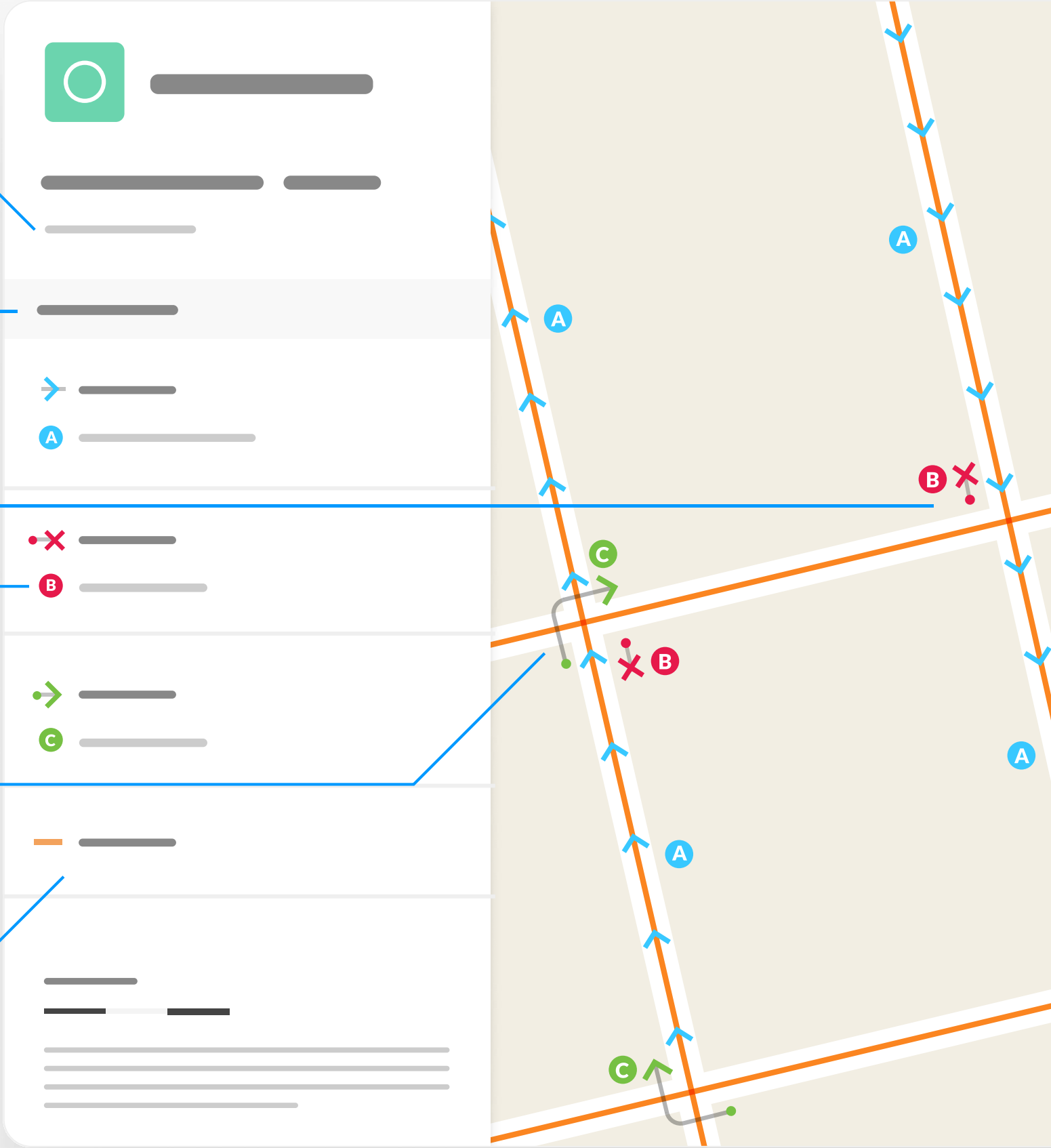
Restrictions with different attributes are marked with a lettered spot

Turn directions

Prohibited and prescribed turns start from the spot and end at the arrow to indicate the direction of travel

Restriction durations


Where no hours are specified the restriction applies at all times




Speed Limit Variation 7 A371/A368

 Map 1 of 7

ADDED

 National speed limit

REMOVED

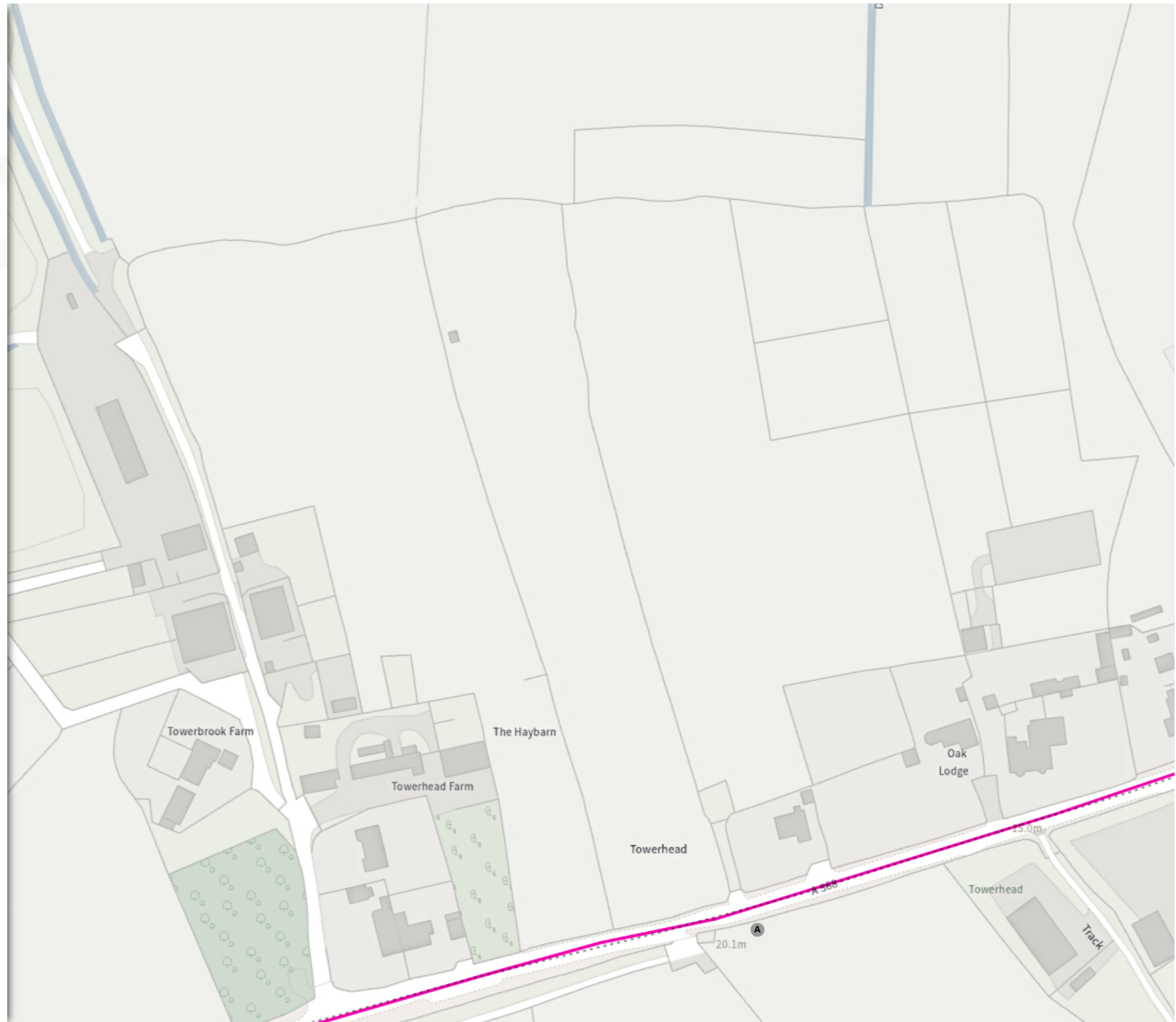
 Speed limit (40 mph)

 All day

 Scale: 1:1250 

NW 340683.167, 159740.457 SE 341114.344, 159355.209


© Crown copyright and database rights 2025 Ordnance Survey.
You are not permitted to copy, sub-license, distribute or sell any of this
data to third parties in any form. Licence number 100023397



Speed Limit Variation 7 A371/A368

 Map 2 of 7

ADDED

 National speed limit

REMOVED

 Speed limit (30 mph)

 All day

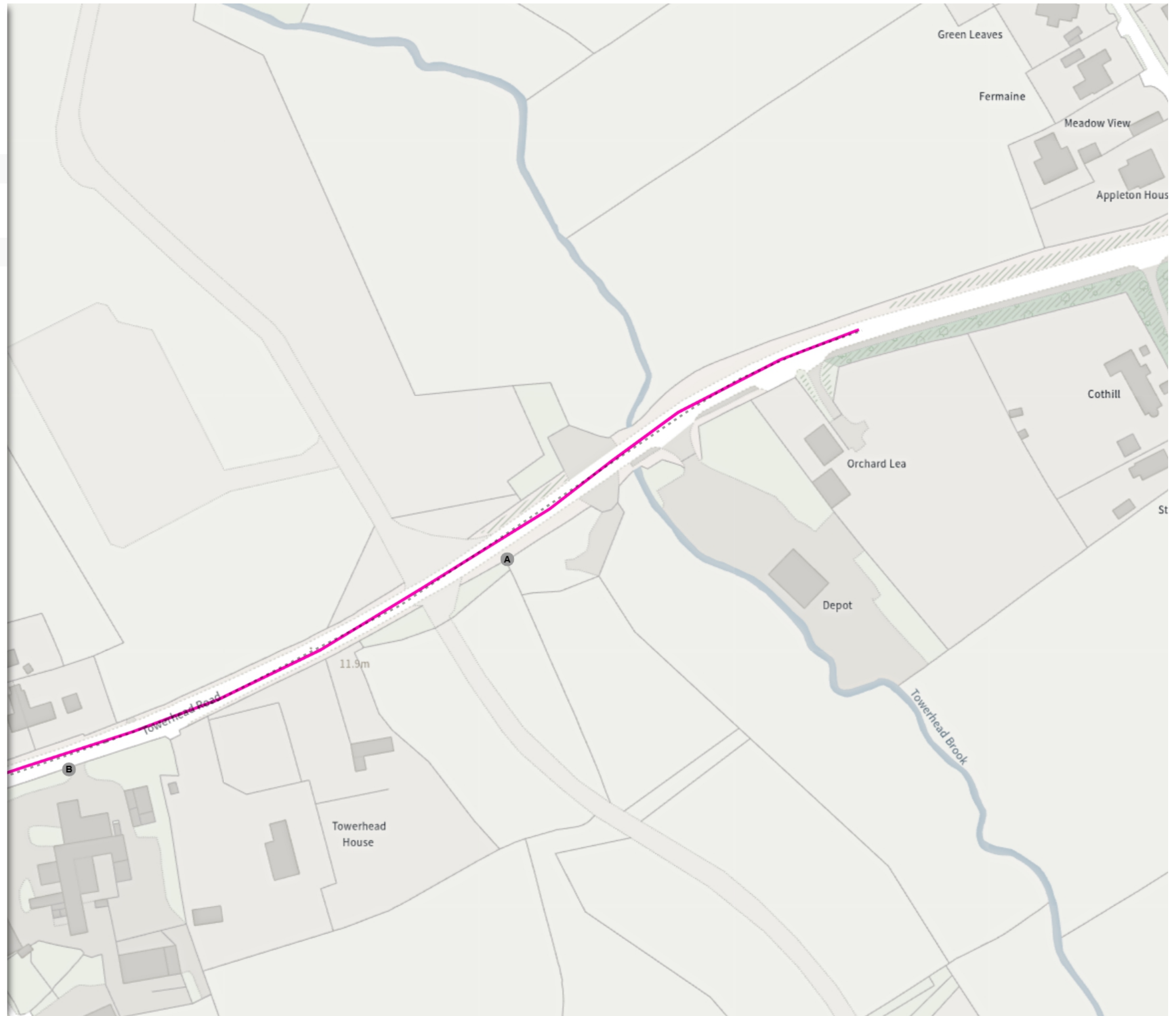
 Speed limit (40 mph)

 All day

 Scale: 1:1250 

NW 341114.994, 159735.455 SE 341546.204, 159350.243


© Crown copyright and database rights 2025 Ordnance Survey.
You are not permitted to copy, sub-license, distribute or sell any of this
data to third parties in any form. Licence number 100023397




Speed Limit Variation 7 A371/A368

Map 3 of 7

ADDED

 National speed limit

REMOVED

 Speed limit (40 mph)

 All day

 Scale: 1:1250 

NW 340375.305, 159366.96 SE 340806.491, 158981.658

© Crown copyright and database rights 2025 Ordnance Survey.
You are not permitted to copy, sub-license, distribute or sell any of this
data to third parties in any form. Licence number 100023397



Speed Limit Variation 7 A371/A368

Map 4 of 7

MODIFIED

— Speed limit (50 mph)

All day

REMOVED

- - - Speed limit (40 mph)

Ⓐ All day

Scale: 1:1250 0 20 40 60m

NW 340304.37, 158990.862 SE 340735.583, 158605.526


© Crown copyright and database rights 2025 Ordnance Survey.
You are not permitted to copy, sub-license, distribute or sell any of this data to third parties in any form. Licence number 100023397




Speed Limit Variation 7 A371/A368

Map 5 of 7

ADDED


 National speed limit

MODIFIED


 Speed limit (50 mph)

All day

REMOVED

 Speed limit (30 mph)

 All day

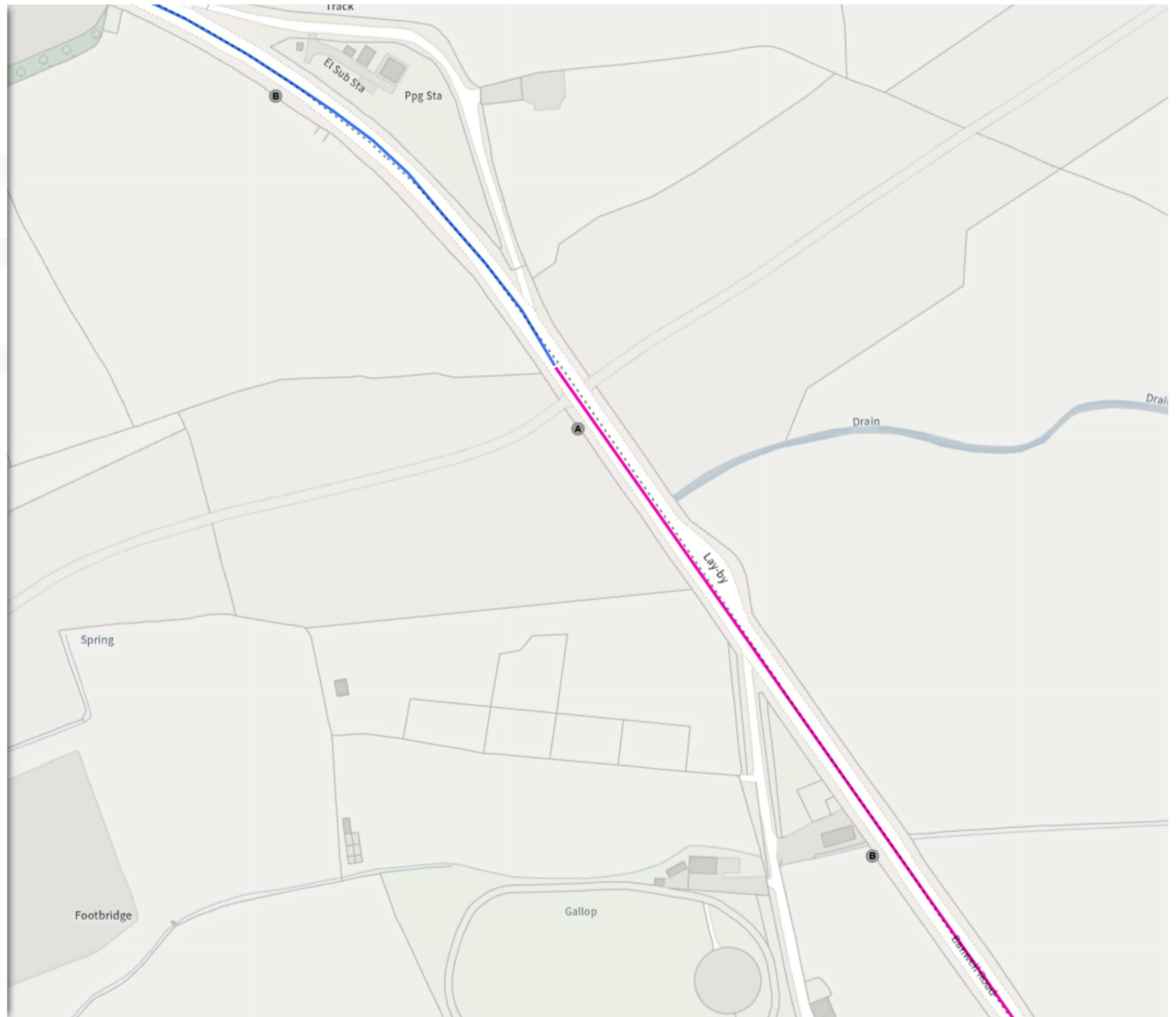
 Speed limit (40 mph)

 All day

 Scale: 1:1250 

NW 340612.83, 158610.309 SE 341044.098, 158224.971


© Crown copyright and database rights 2025 Ordnance Survey.
You are not permitted to copy, sub-license, distribute or sell any of this data to third parties in any form. Licence number 100023397




Speed Limit Variation 7 A371/A368

Map 6 of 7

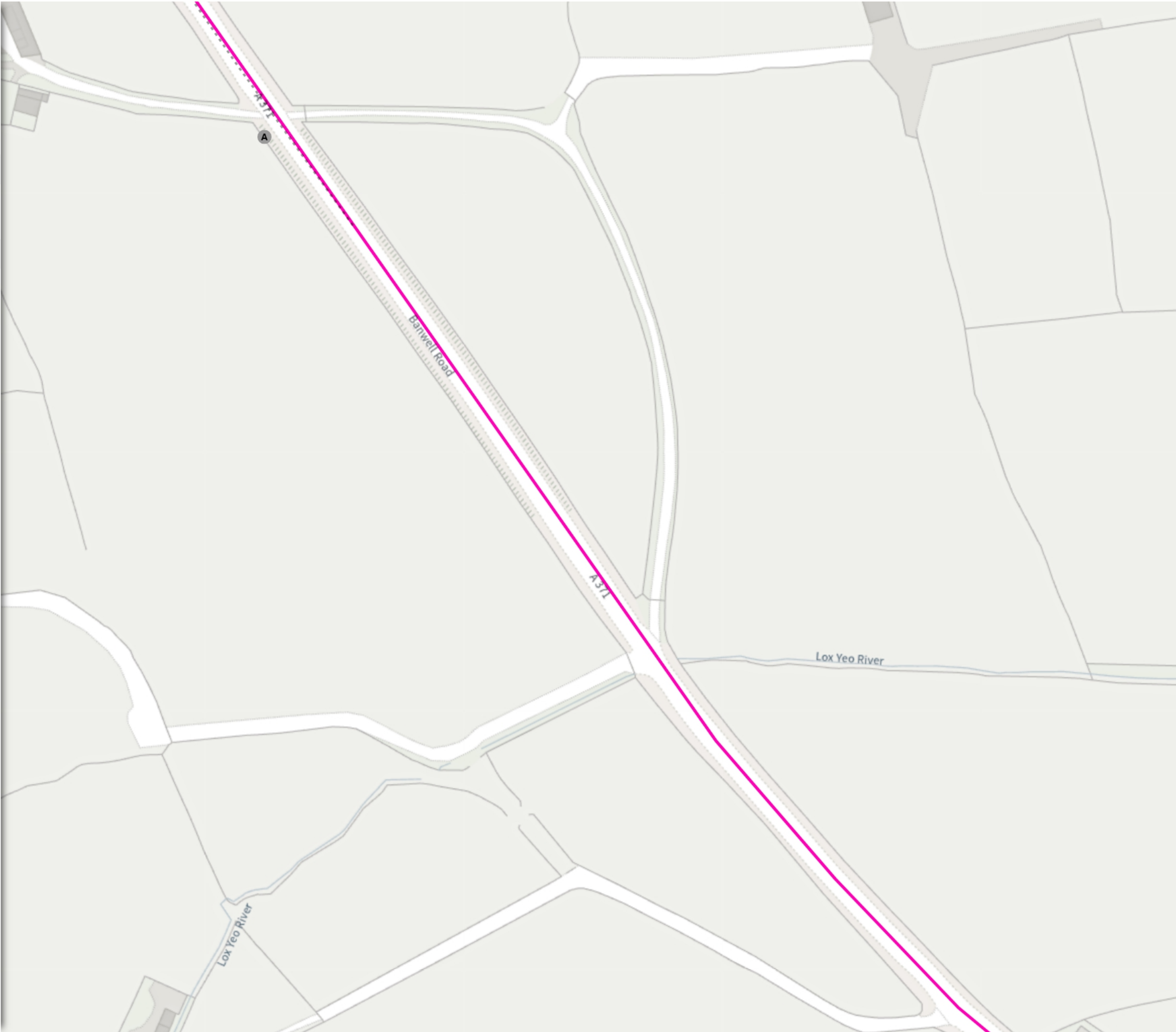
ADDED

 National speed limit

REMOVED

 Speed limit (40 mph)

 All day



 Scale: 1:1250 


NW 340911.803, 158229.857 SE 341343.126, 157844.517

© Crown copyright and database rights 2025 Ordnance Survey.
You are not permitted to copy, sub-license, distribute or sell any of this data to third parties in any form. Licence number 100023397

Speed Limit Variation 7 A371/A368

 Map 7 of 7

ADDED

 National speed limit

 Scale: 1:1250 

NW 341200.542, 157849.7 SE 341631.919, 157464.357

© Crown copyright and database rights 2025 Ordnance Survey.
You are not permitted to copy, sub-license, distribute or sell any of this
data to third parties in any form. Licence number 100023397

