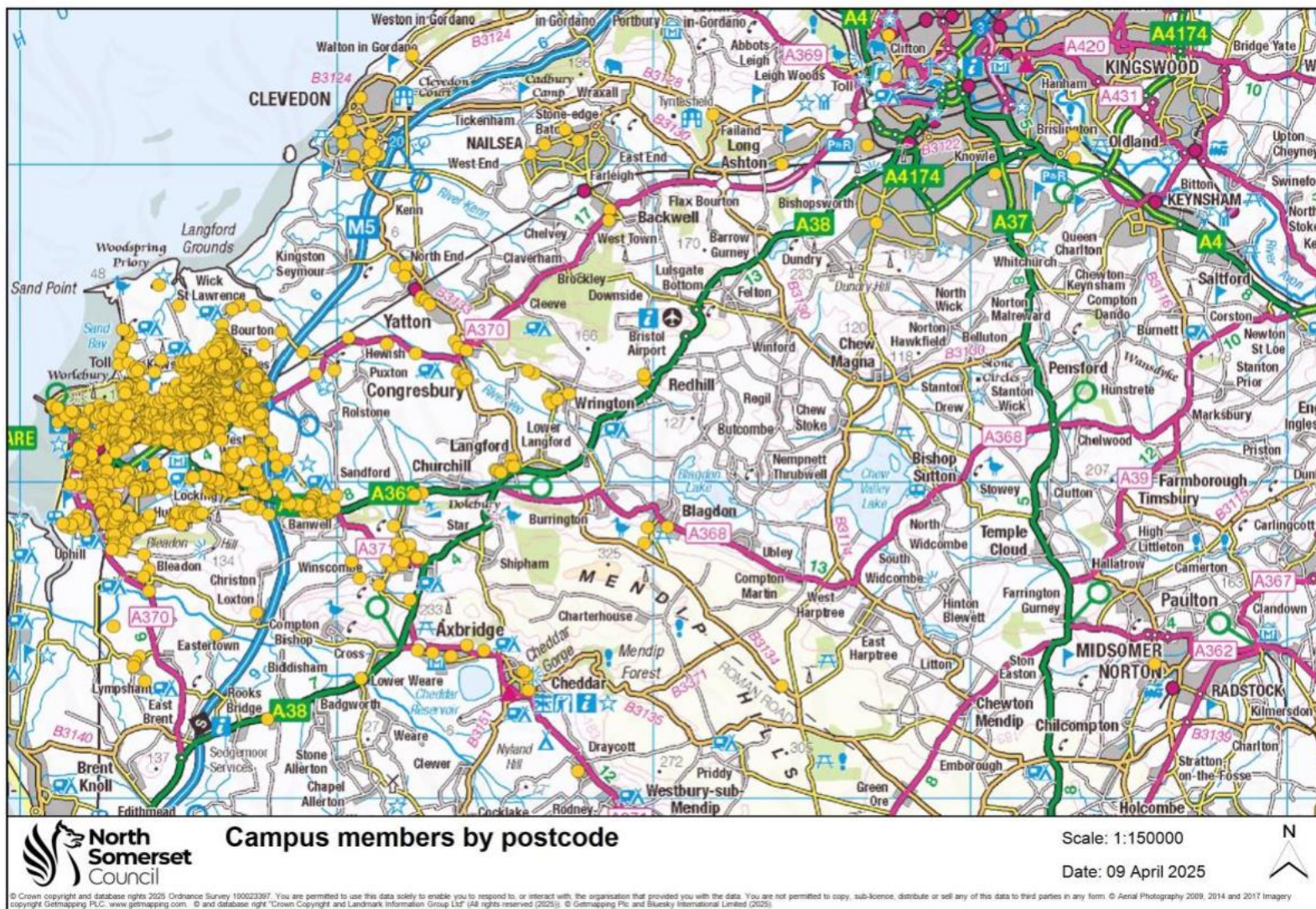
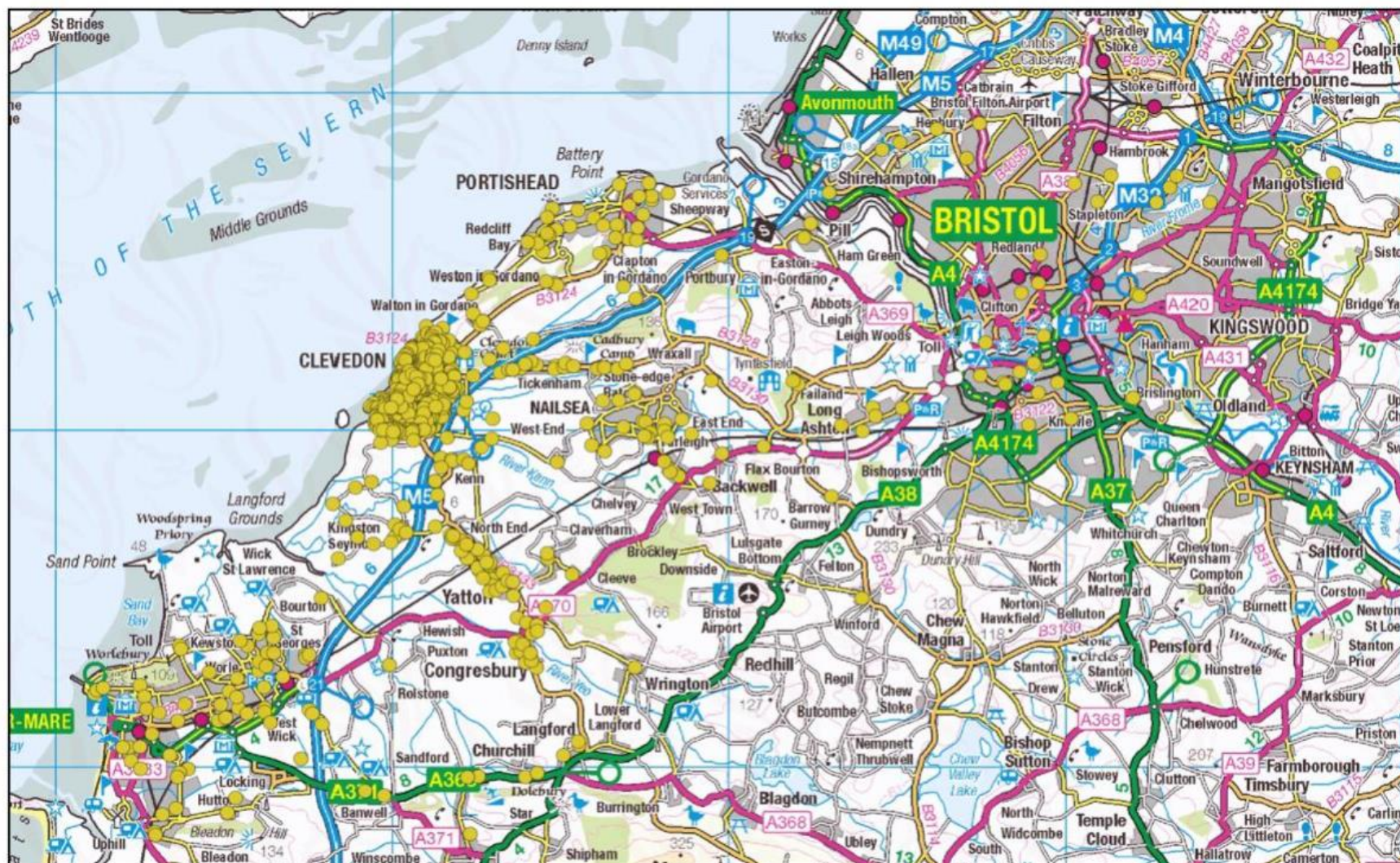


Library membership plotted by postcode





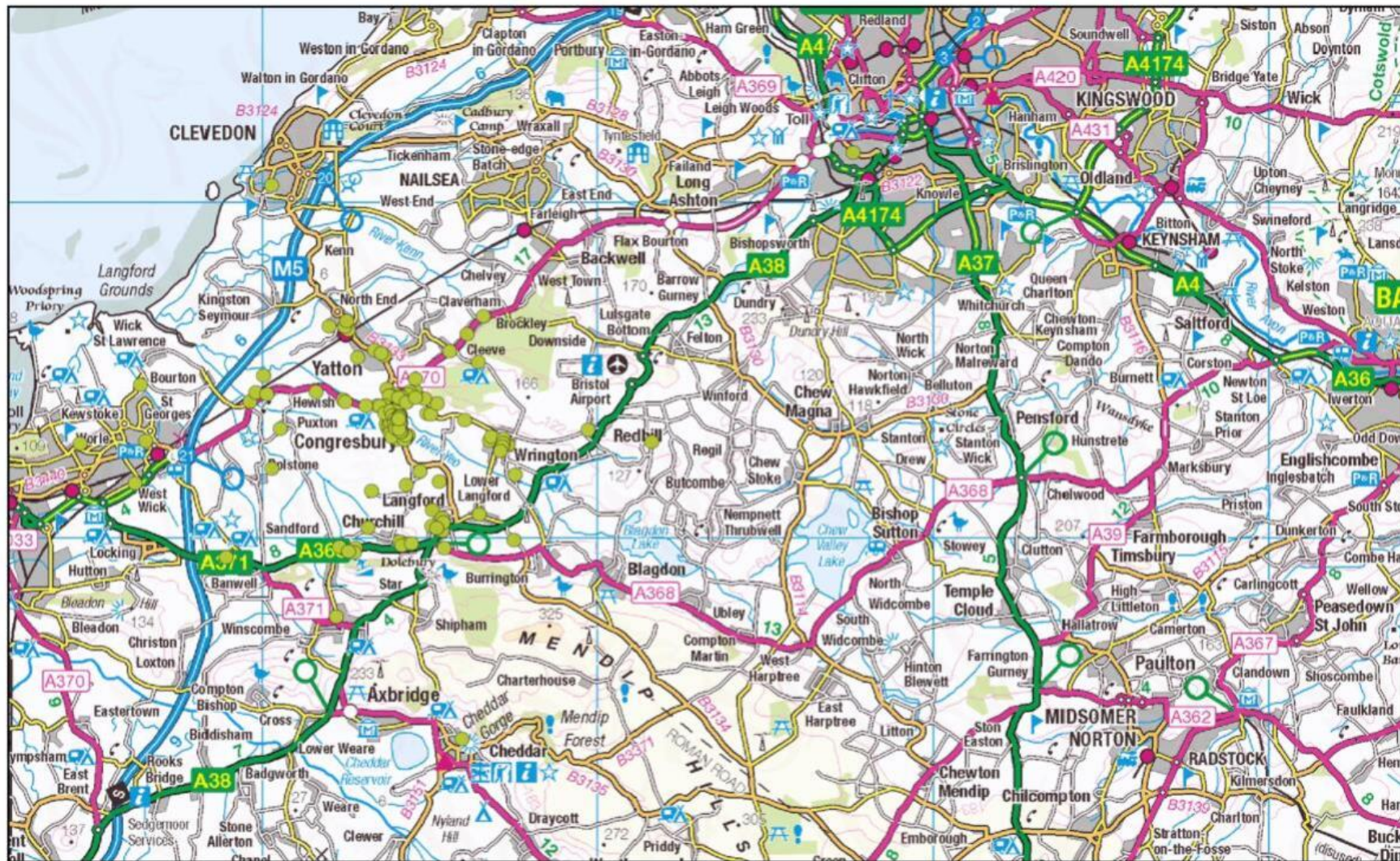
Clevedon library members by postcode

Scale: 1:150000

Date: 09 April 2025



© Crown copyright and database rights 2025 Ordnance Survey 100023397. You are permitted to use this data solely to enable you to respond to, or interact with, the organisation that provided you with the data. You are not permitted to copy, sub-licence, distribute or sell any of this data to third parties in any form. © Aerial Photography 2008, 2014 and 2017 Imagery copyright Getmapping PLC. www.getmapping.com. © and database right "Crown Copyright and Landmark Information Group Ltd" (All rights reserved (2025)). © Getmapping Plc and Bluesky International Limited (2025).



Congresbury library members by postcode

Scale: 1:150000

Date: 09 April 2025



© Crown copyright and database rights 2025. Ordnance Survey 100023397. You are permitted to use this data solely to enable you to respond to, or interact with, the organisation that provided you with the data. You are not permitted to copy, sub-licence, distribute or sell any of this data to third parties in any form. © Aerial Photography 2009, 2014 and 2017 Imagery copyright Getmapping PLC. www.getmapping.com. © and database right "Crown Copyright and Landmark Information Group Ltd" (All rights reserved (2025)). © Getmapping Plc and Bluesky International Limited (2025).



Healthy Living Centre library members by postcode

Scale: 1:150000

Date: 09 April 2025



© Crown copyright and database rights 2025 Ordnance Survey 100023397. You are permitted to use this data solely to enable you to respond to, or interact with, the organisation that provided you with the data. You are not permitted to copy, sub-licence, distribute or sell any of this data to third parties in any form. © Aerial Photography 2008, 2014 and 2017 Imagery copyright Getmapping PLC. www.getmapping.com. © and database right Crown Copyright and Landmark Information Group Ltd (All rights reserved (2023)). © Getmapping Plc and Bluesky International Limited (2025).



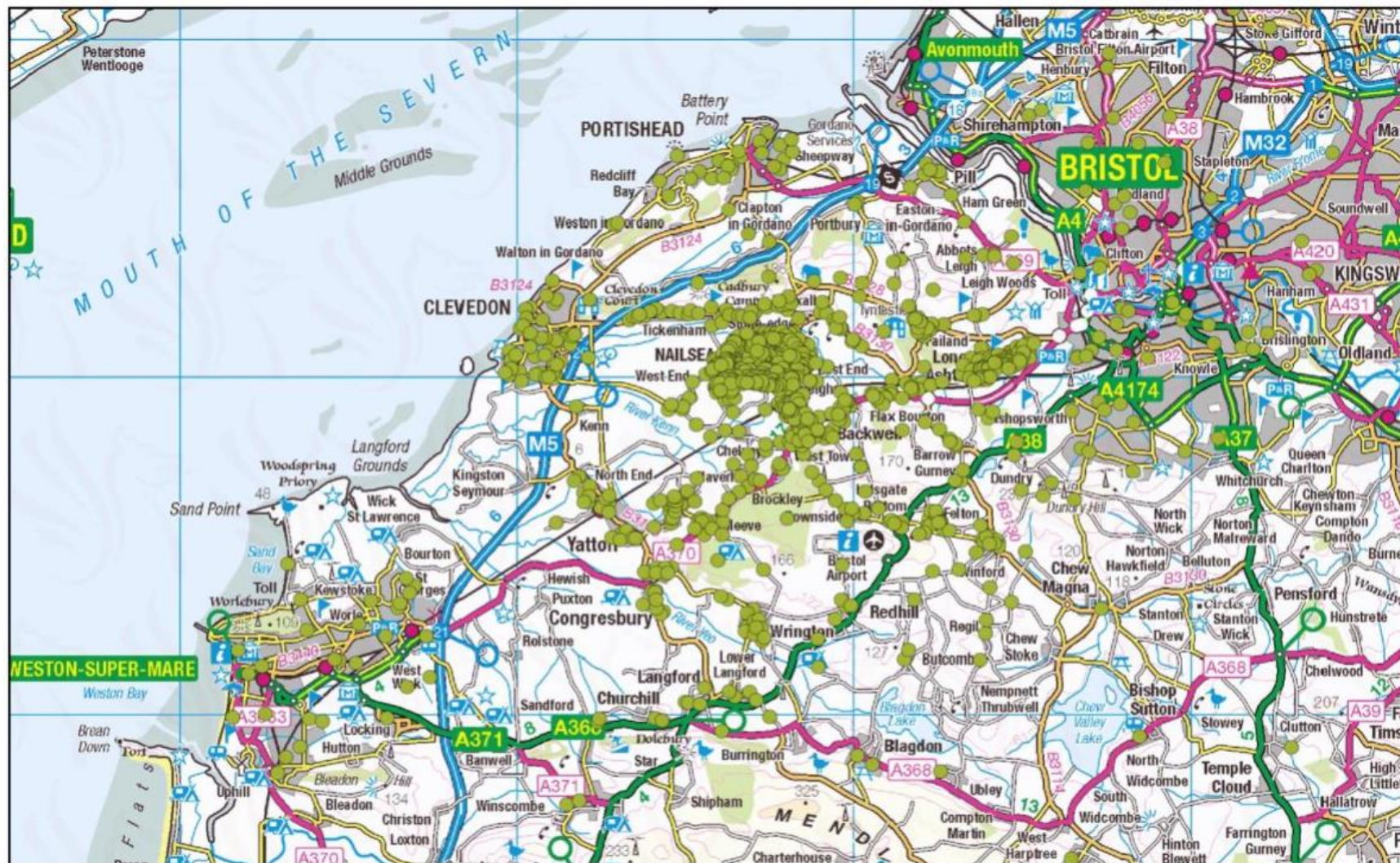
Mobile library members by postcode

Scale: 1:150000

Date: 09 April 2025



© Crown copyright and database rights 2025 Ordnance Survey 100023367. You are permitted to use this data solely to enable you to respond to, or interact with, the organisation that provided you with the data. You are not permitted to copy, sub-licence, distribute or sell any of this data to third parties in any form. © Aerial Photography 2009, 2014 and 2017 Imagery copyright Getmapping PLC. www.getmapping.com. © and database right "Crown Copyright and Landmark Information Group Ltd" (All rights reserved (2025)). © Getmapping Plc and Bluesky International Limited (2025).



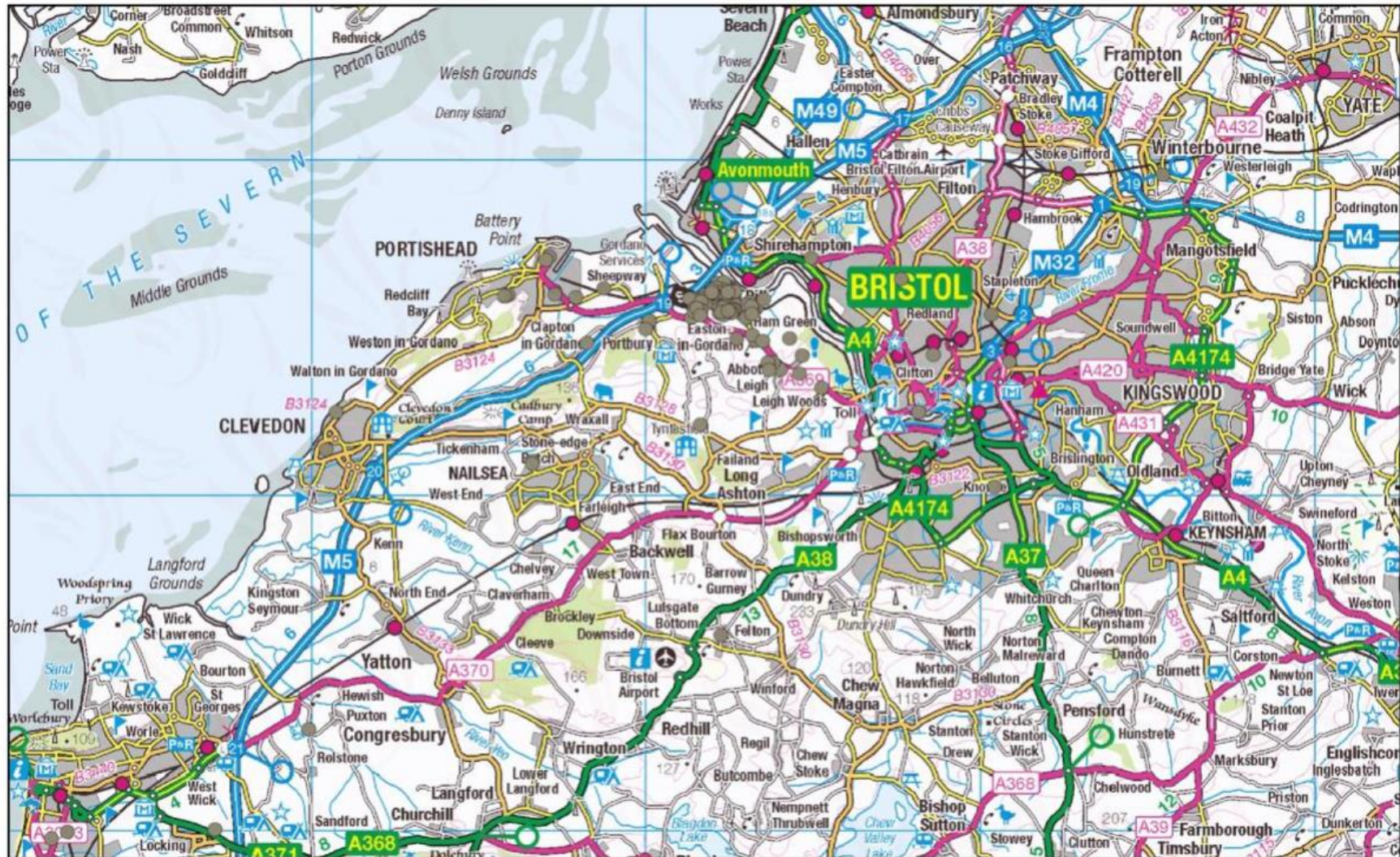
Nailsea library members by postcode

Scale: 1:150000

Date: 09 April 2025



© Crown copyright and database rights 2025 Ordnance Survey 100023397. You are permitted to use this data solely to enable you to respond to, or interact with, the organisation that provided you with the data. You are not permitted to copy, sub-licence, distribute or sell any of this data to third parties in any form. © Aerial Photography 2009, 2014 and 2017 Imagery copyright Getmapping PLC. www.getmapping.com. © and database right "Crown Copyright and Landmark Information Group Ltd" (All rights reserved (2025)). © Getmapping Plc and Bluesky International Limited (2025).



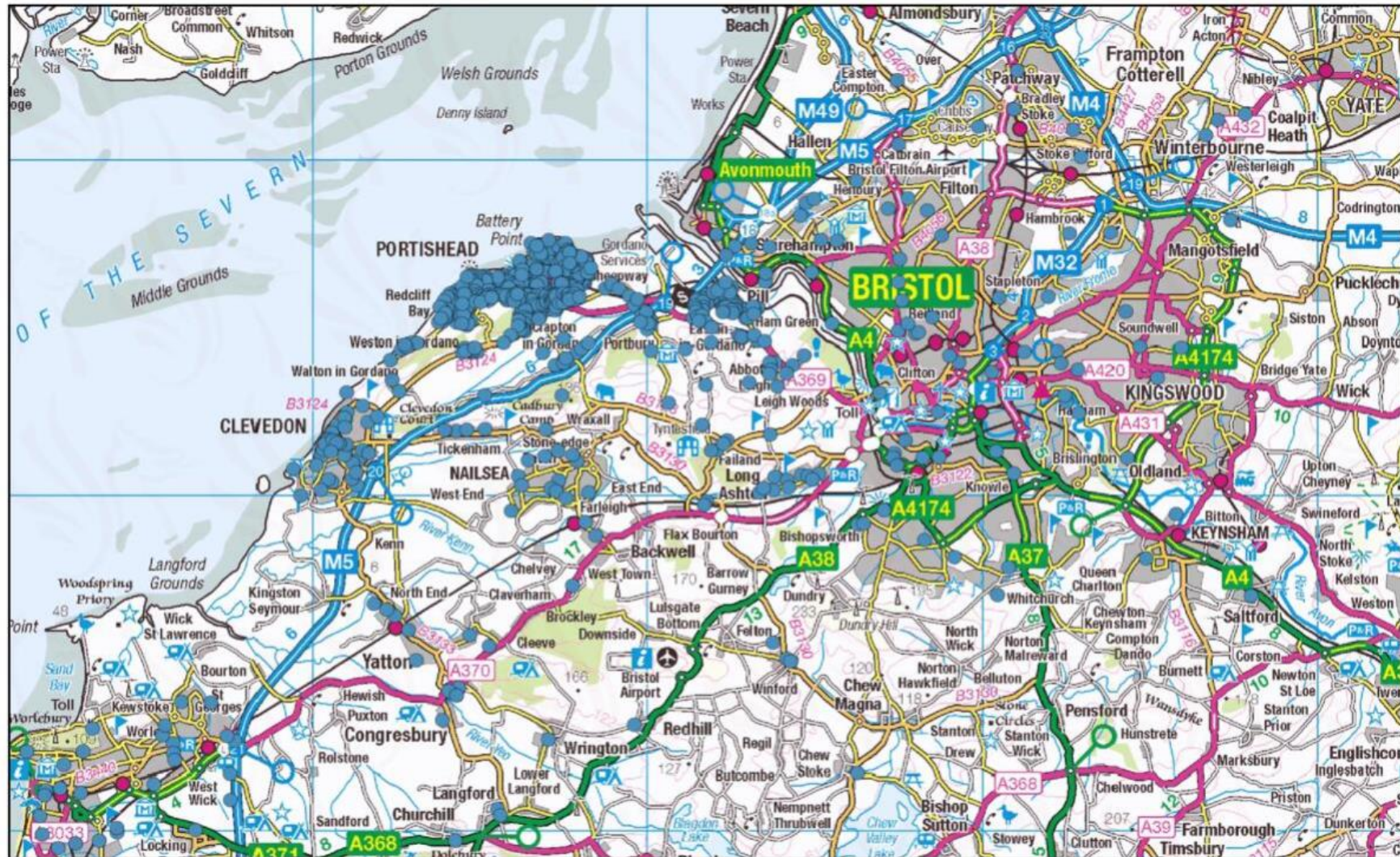
Pill library members by postcode

Scale: 1:150000

Date: 09 April 2025



© Crown copyright and database rights 2025 Ordnance Survey 100023397. You are permitted to use this data solely to enable you to respond to, or interact with, the organisation that provided you with the data. You are not permitted to copy, sub-licence, distribute or sell any of this data to third parties in any form. © Aerial Photography 2009, 2014 and 2017 Imagery copyright Getmapping PLC. www.getmapping.com. © and database right "Crown Copyright and Landmark Information Group Ltd" (All rights reserved (2025)). © Getmapping Plc and BlueSky International Limited (2025).



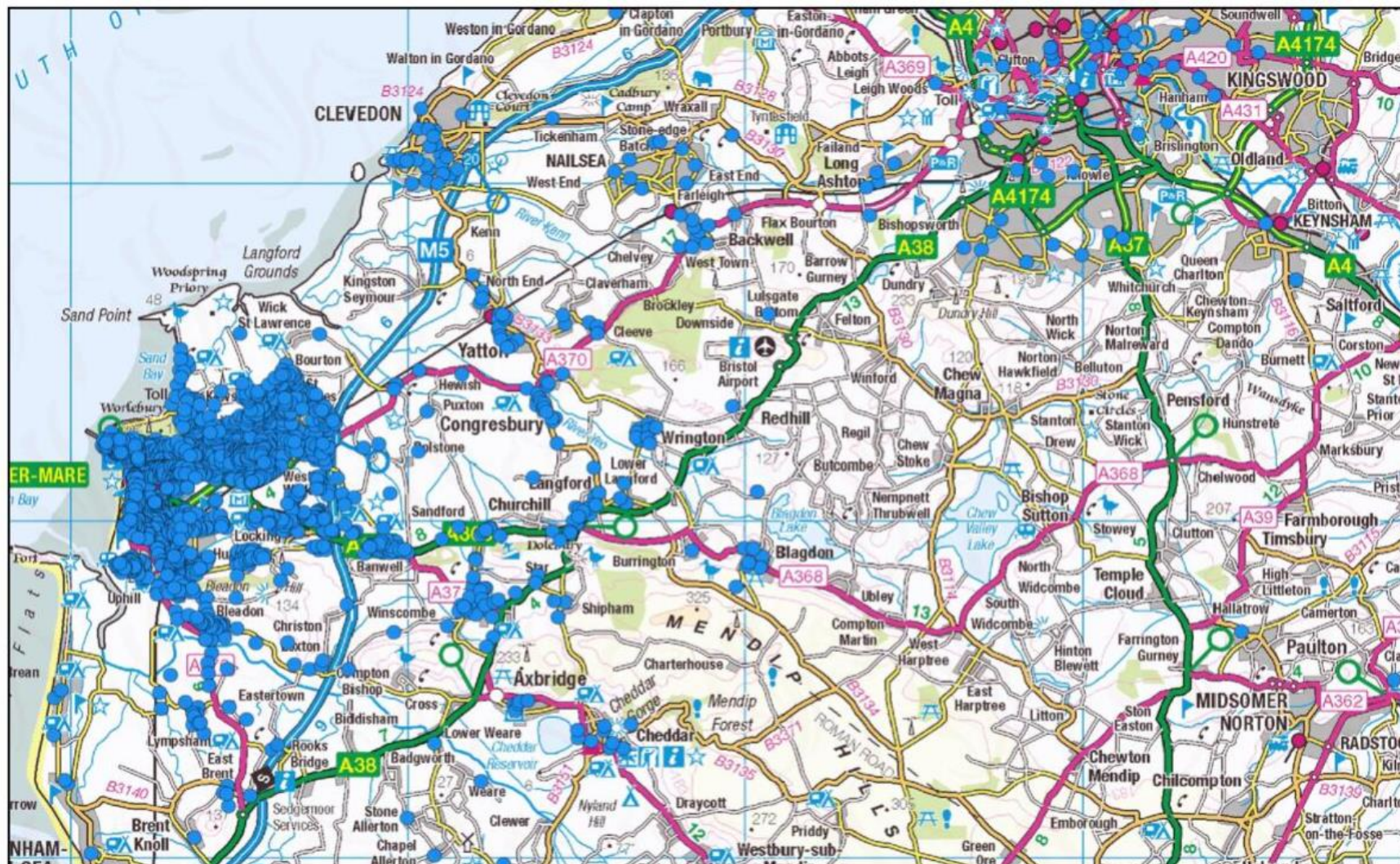
Portishead library members by postcode

Scale: 1:150000

Date: 09 April 2025



© Crown copyright and database rights 2025 Ordnance Survey 100023397. You are permitted to use this data solely to enable you to respond to, or interact with the organisation that provided you with the data. You are not permitted to copy, sub-licence, distribute or sell any of this data to third parties in any form. © Aerial Photography 2009, 2014 and 2017 Imagery copyright Getmapping PLC. www.getmapping.com. © and database rights "Crown Copyright and Landmark Information Group Ltd" (All rights reserved (2025)). © Getmapping Plc and Bluesky International Limited (2025).



Weston-super-Mare library members by postcode

Scale: 1:150000

Date: 09 April 2025



© Crown copyright and database rights 2025. Ordnance Survey 100023397. You are permitted to use this data solely to enable you to respond to, or interact with, the organisation that provided you with the data. You are not permitted to copy, sub-licence, distribute or sell any of this data to third parties in any form. © Aerial Photography 2009, 2014 and 2017 Imagery copyright Getmapping PLC. www.getmapping.com. © and database right "Crown Copyright and Landmark Information Group Ltd" (All rights reserved (2025)). © Getmapping PLC and BlueSky International Limited (2025).



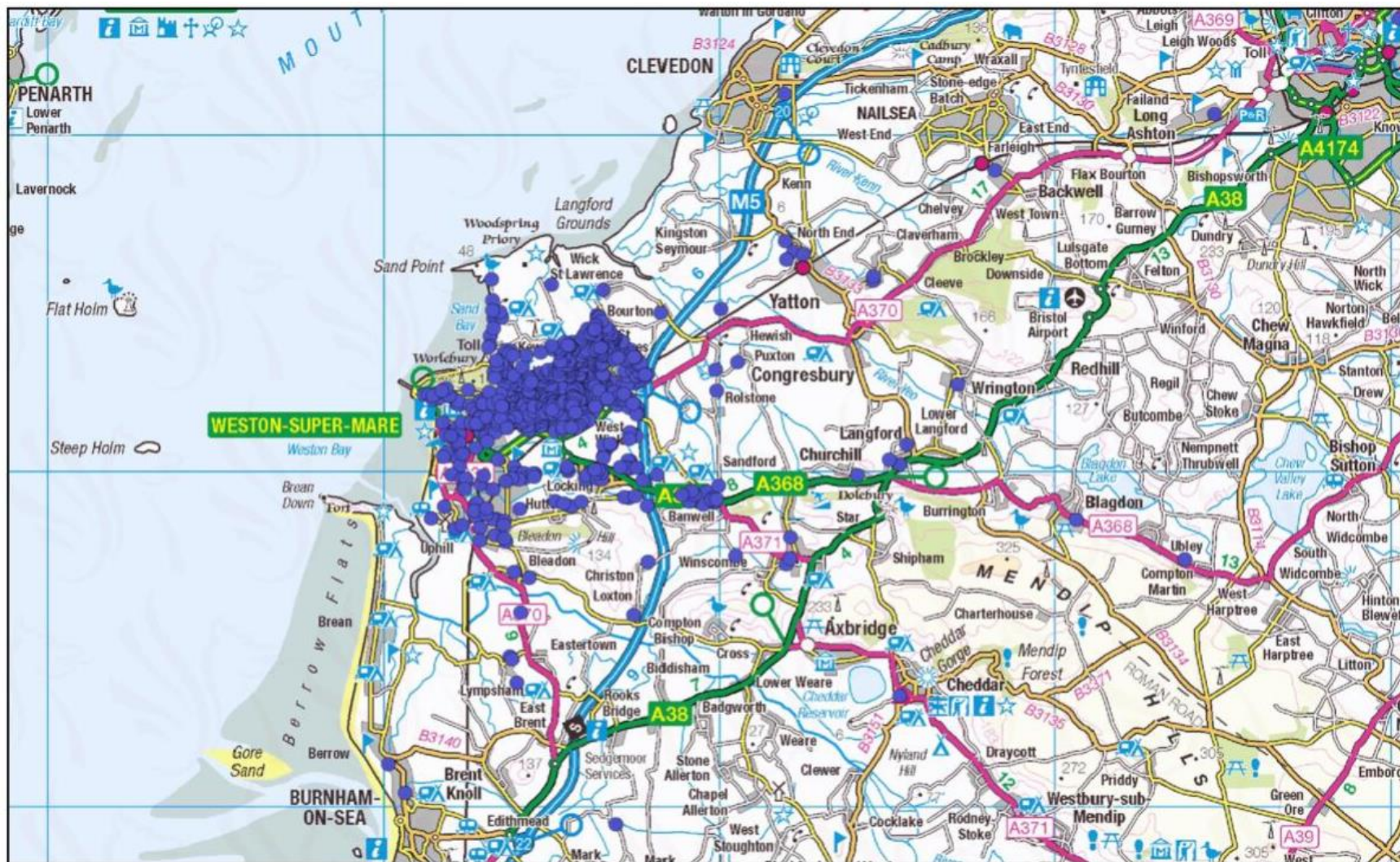
Winscombe library members by postcode

Scale: 1:150000

Date: 09 April 2025



© Crown copyright and database rights 2025. Ordnance Survey 100023367. You are permitted to use this data solely to enable you to respond to, or interact with, the organisation that provided you with the data. You are not permitted to copy, sub-licence, distribute or sell any of this data to third parties in any form. © Aerial Photography 2009, 2014 and 2017 Imagery copyright Getmapping PLC. www.getmapping.com. © and database right "Crown Copyright and Landmark Information Group Ltd" (All rights reserved (2025)). © Getmapping Plc and Bluesky International Limited (2025).



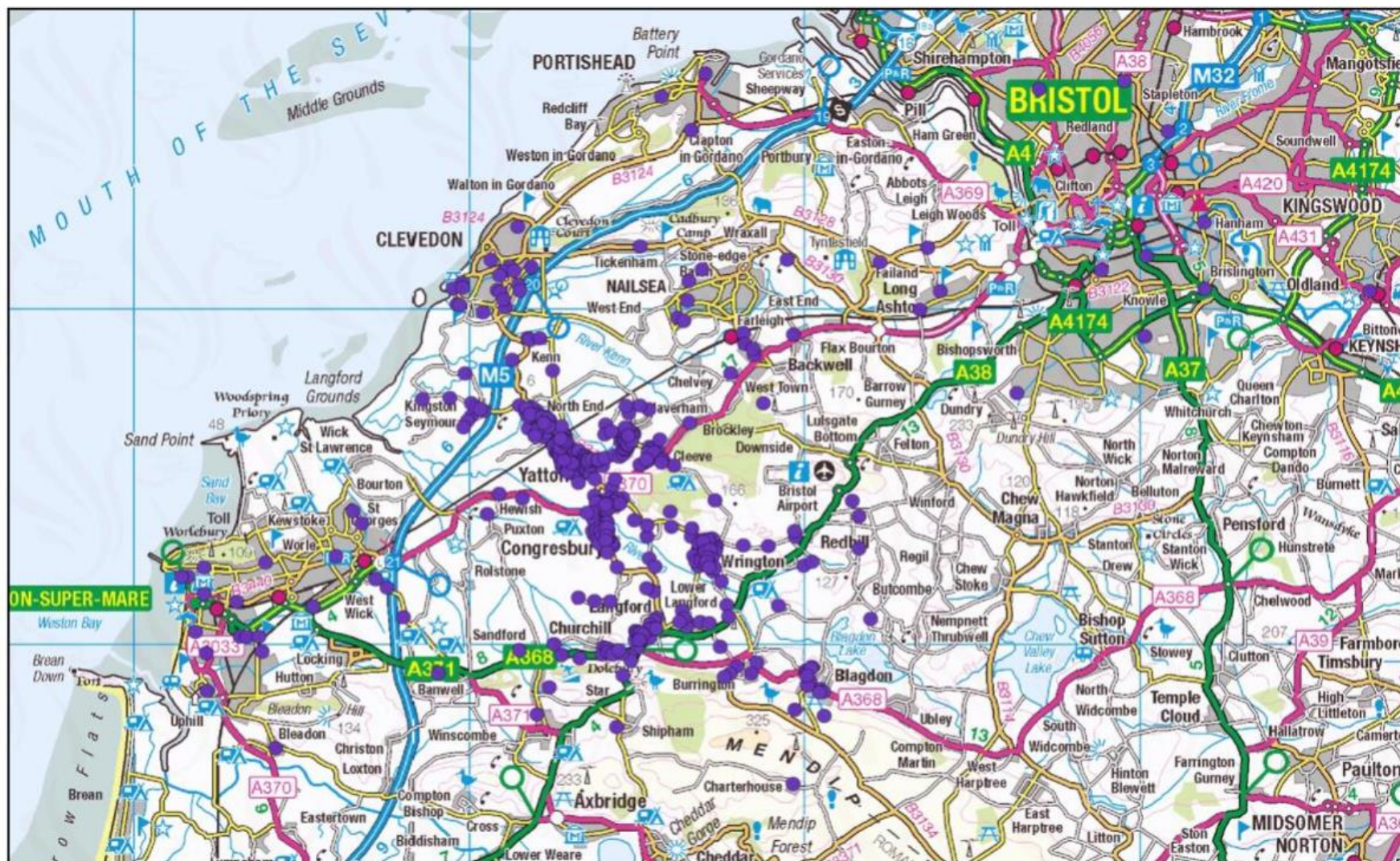
Worle library members by postcode

Scale: 1:150000

Date: 09 April 2025



© Crown copyright and database rights 2025 Ordnance Survey 100023367. You are permitted to use this data solely to enable you to respond to, or interact with, the organisation that provided you with the data. You are not permitted to copy, sub-licence, distribute or sell any of this data to third parties in any form. © Aerial Photography 2009, 2014 and 2017 Imagery copyright Getmapping Plc. www.getmapping.com. © and database right "Crown Copyright and Landmark Information Group Ltd" (all rights reserved (2025)). © Getmapping Plc and Bluecity International Limited (2025).



Yatton library members by postcode

Scale: 1:150000

Date: 09 April 2025



© Crown copyright and database rights 2025 Ordnance Survey 100023397. You are permitted to use this data solely to enable you to respond to, or interact with, the organisation that provided you with the data. You are not permitted to copy, sub-licence, distribute or sell any of this data to third parties in any form. © Aerial Photography 2008, 2014 and 2017 Imagery copyright Getmapping PLC. www.getmapping.com. © and database right "Crown Copyright and Landmark Information Group Ltd" (All rights reserved (2025)). © Getmapping Plc and Bluesky International Limited (2025).