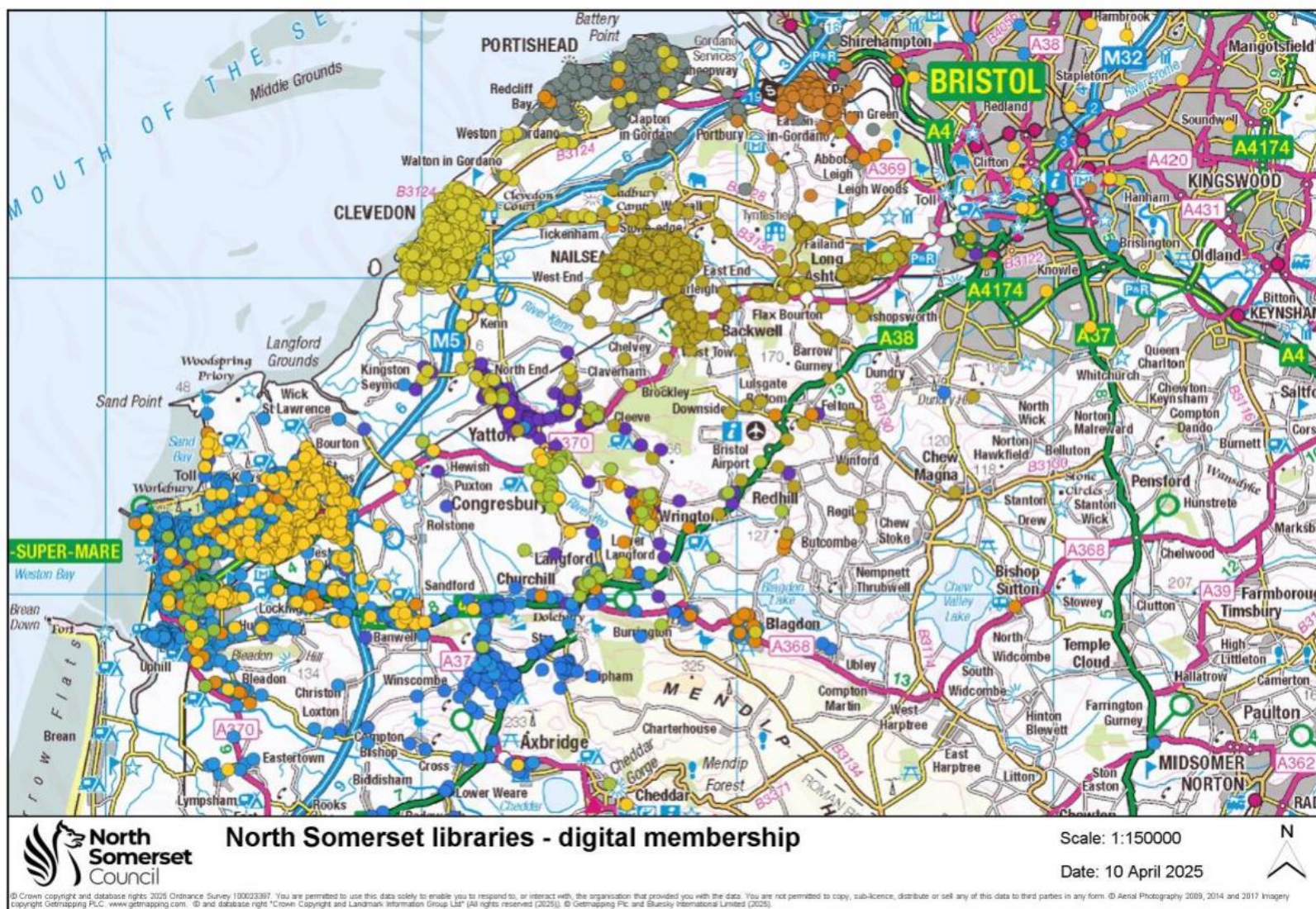


Library digital users by area







Healthy Living Centre library - digital membership

Scale: 1:150000

Date: 10 April 2025



© Crown copyright and database rights 2025. Ordnance Survey 100023367. You are permitted to use this data solely to enable you to respond to, or interact with, the organisation that provided you with the data. You are not permitted to copy, sub-licence, distribute or sell any of this data to third parties in any form. © Aerial Photography 2009, 2014 and 2017. Imagery copyright Getmapping PLC. www.getmapping.com. © and database right "Crown Copyright and Landmark Information Group Ltd" (All rights reserved (2025)). © Getmapping PLC and Bluesky International Limited (2025).



Nailsea library - digital membership

Scale: 1:150000

Date: 10 April 2025



© Crown copyright and database rights 2025 Ordnance Survey 100023367. You are permitted to use this data solely to enable you to respond to, or interact with, the organisation that provided you with the data. You are not permitted to copy, sub-licence, distribute or sell any of this data to third parties in any form. © Aerial Photography 2008, 2014 and 2017 Imagery Copyright Getmapping PLC. www.getmapping.com. © and database right "Crown Copyright and Landmark Information Group Ltd" (All rights reserved (2025)). © Getmapping PLC and Bluesky International Limited (2025).

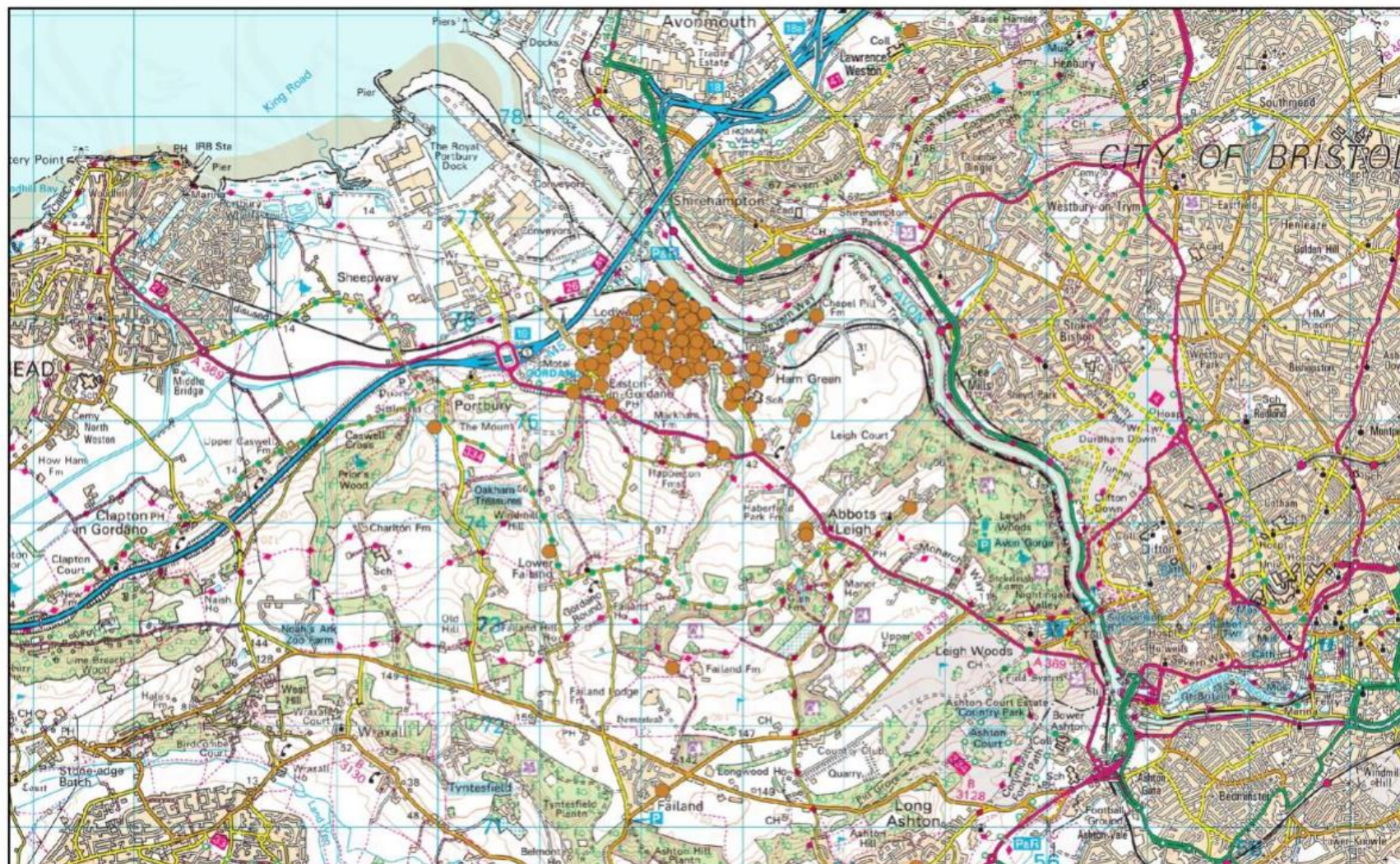


Scale: 1:150000

Date: 10 April 2025



© Crown copyright and database rights 2025 Ordnance Survey 100023397. You are permitted to use this data solely to enable you to respond to, or interact with, the organization that provided you with the data. You are not permitted to copy, sub-licence, distribute or sell any of this data to third parties in any form. © Aerial Photography 2008, 2014 and 2017. Imagery copyright Getmapping PLC. www.getmapping.com. © and database right "Crown Copyright and Landmark Information Group Ltd" (All rights reserved. (2025)). © Getmapping Plc and Bluesky International Limited (2025).



Pill library - digital membership

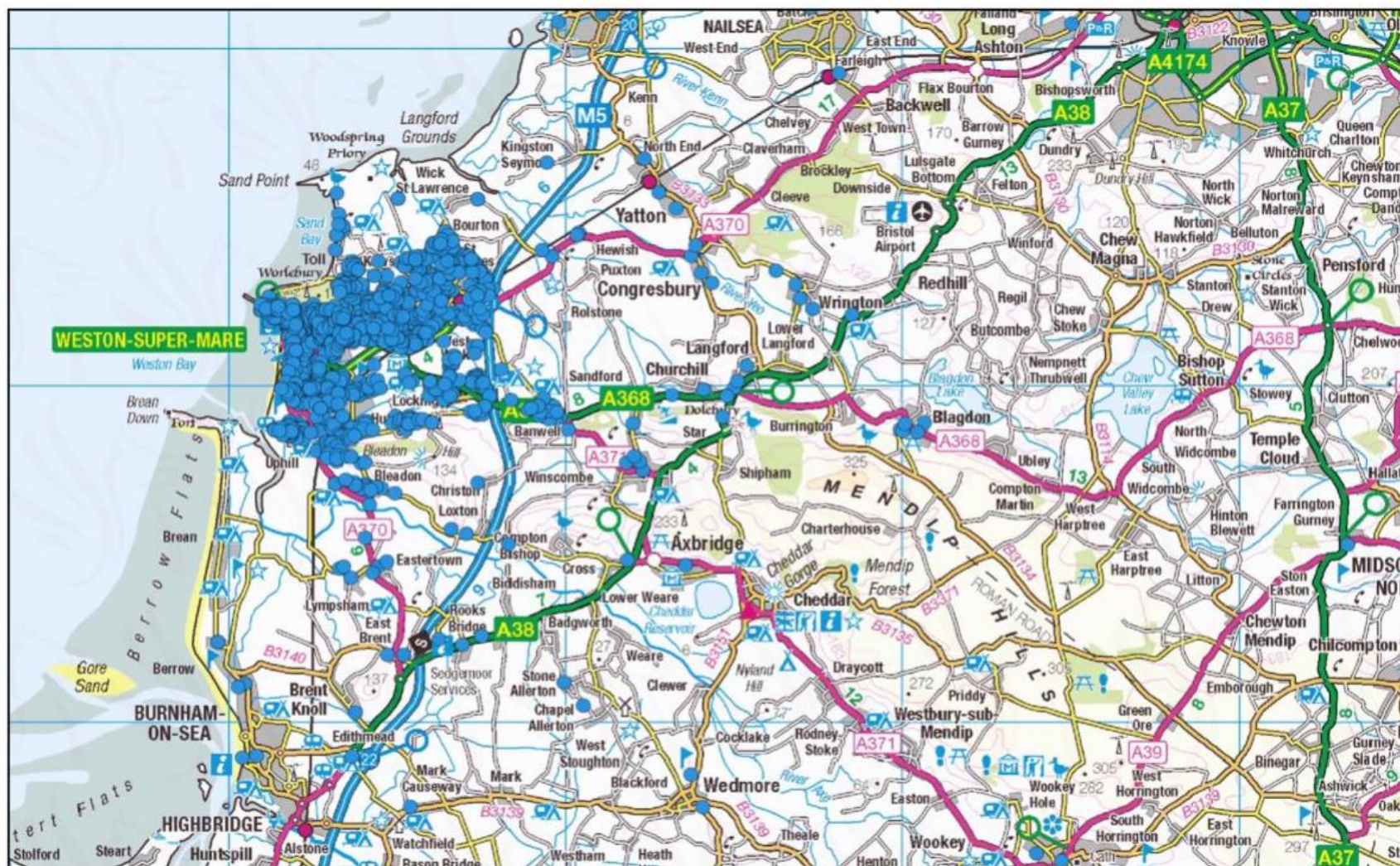
Scale: 1:50000

Date: 10 April 2025



© Crown copyright and database rights 2025 Ordnance Survey 100023367. You are permitted to use this data solely to enable you to respond to, or interact with, the organisation that provided you with the data. You are not permitted to copy, sub-licence, distribute or sell any of this data to third parties in any form. © Aerial Photography 2009, 2014 and 2017 Imagery copyright Ordnance Survey. © and database rights "Crown Copyright and Landmark Information Group Ltd" (All rights reserved (2025)). © Ordnance Survey and BlueSky International Limited (2025).





Weston-super-Mare library - digital membership

Scale: 1:150000

Date: 10 April 2025



© Crown copyright and database rights 2025 Ordnance Survey 100023287. You are permitted to use this data solely to enable you to respond to, or interact with, the organisation that provided you with the data. You are not permitted to copy, sub-licence, distribute or sell any of this data to third parties in any form. © Aerial Photography 2009, 2014 and 2017 Imagery copyright Getmapping Plc. www.getmapping.com. © and database right "Crown Copyright and Landmark Information Group Ltd" (all rights reserved) (2025). © Getmapping Plc and Blausky International Limited (2025).



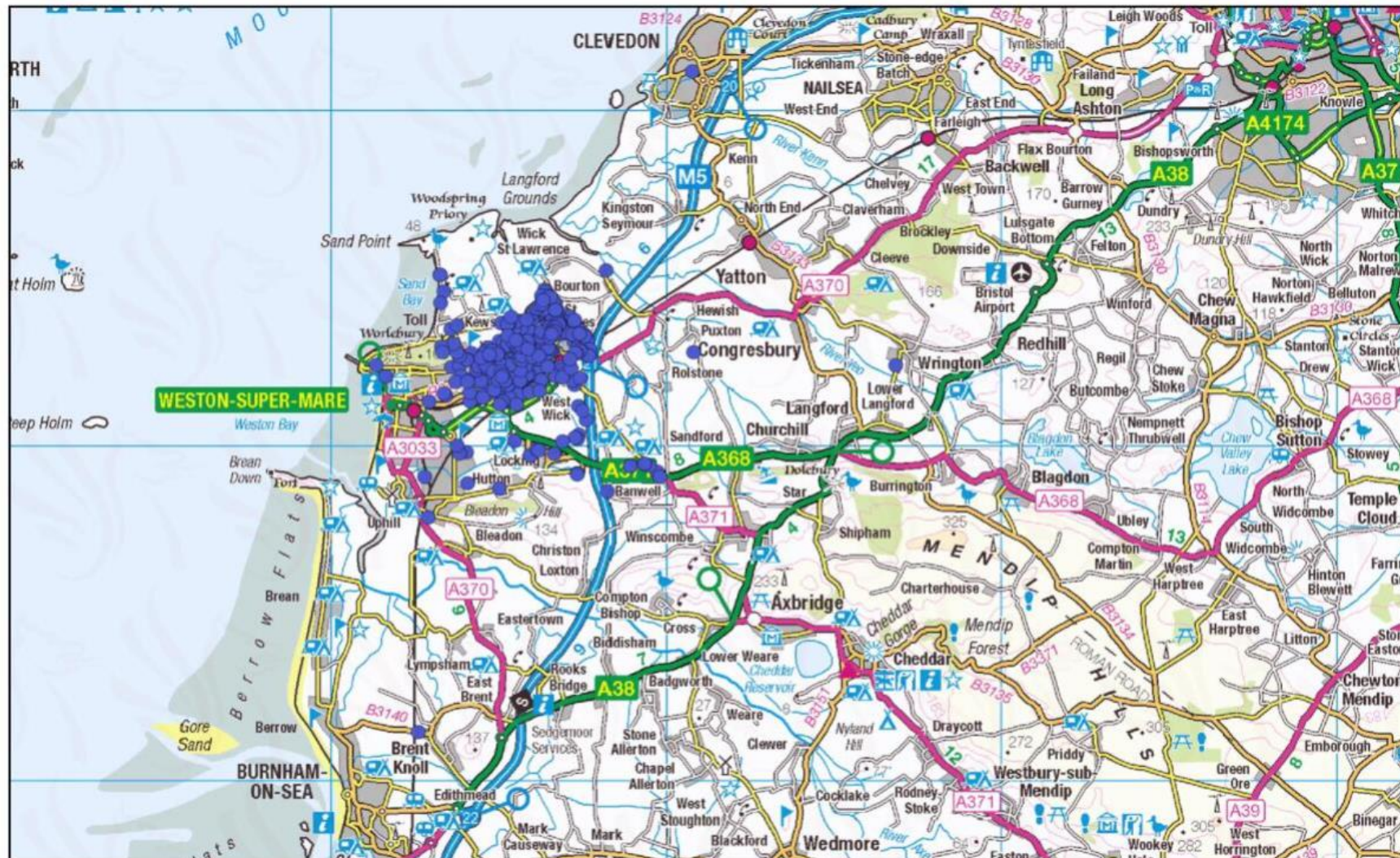
Wincoburn library - digital membership

Scale: 1:150000

Date: 10 April 2025



© Crown copyright and database rights 2025 Ordnance Survey 100023097. You are permitted to use this data solely to enable you to respond to, or interact with, the organisation that provided you with the data. You are not permitted to copy, sub-licence, distribute or sell any of this data to third parties in any form. © Aerial Photography 2009, 2014 and 2017 Imagery Copyright Getmapping Plc. www.getmapping.com. © and database right "Crown Copyright and Landmark Information Group Ltd" (All rights reserved (2025)). © Getmapping Plc and Bluesky International Limited (2025).



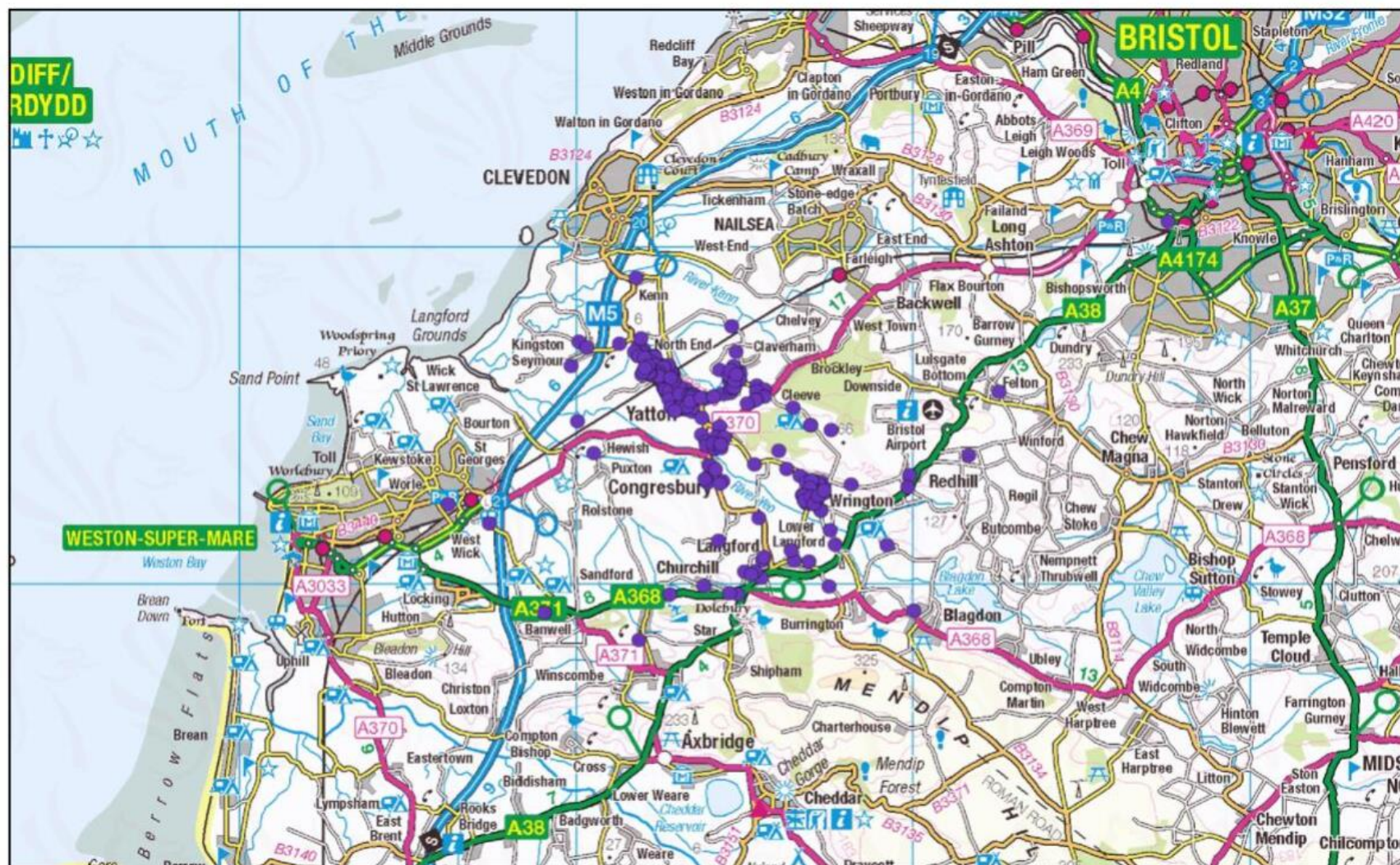
Worle library - digital membership

Scale: 1:150000

Date: 10 April 2025



© Crown copyright and database rights 2025 Ordnance Survey 100023367. You are permitted to use this data solely to enable you to respond to, or interact with, the organisation that provided you with the data. You are not permitted to copy, sub-licence, distribute or sell any of this data to third parties in any form. © Aerial Photography 2009, 2014 and 2017 Imagery copyright Getmapping PLC. www.getmapping.com. © and database right "Crown Copyright and Landmark Information Group Ltd" (All rights reserved (2025)). © Getmapping Plc and Bluesky International Limited (2025).



Yatton library - digital membership

Scale: 1:150000

Date: 10 April 2025



© Crown copyright and database rights 2025 Ordnance Survey 100023397. You are permitted to use this data solely to enable you to respond to, or interact with, the organisation that provided you with the data. You are not permitted to copy, sub-licence, distribute or sell any of this data to third parties in any form. © Aerial Photography 2009, 2014 and 2017 Imagery copyright Getmapping PLC. www.getmapping.com. © and database right "Crown Copyright and Landmark Information Group Ltd" (all rights reserved) (2025). © Getmapping Plc and BlueSky International Limited (2025).