

☐ Yatton

BS23 1UJ

A map of the Weston-Super-Mare area in Somerset, England. The map shows the coastline to the west, with Weston-Super-Mare marked by a green circle. Major roads, including the M5, are shown in purple. Surrounding towns and villages such as Kingston Seymour, Yatton, Kewstoke, West Wick, Sandford, Banwell, Winscombe, Elborough, Hutton, Bleadon, Loxton, Axbridge, Eastertown, and Brean are labeled. The map is sourced from Microsoft Bing, as indicated by the logo in the bottom left corner.

Our Libraries: Ward Coverage

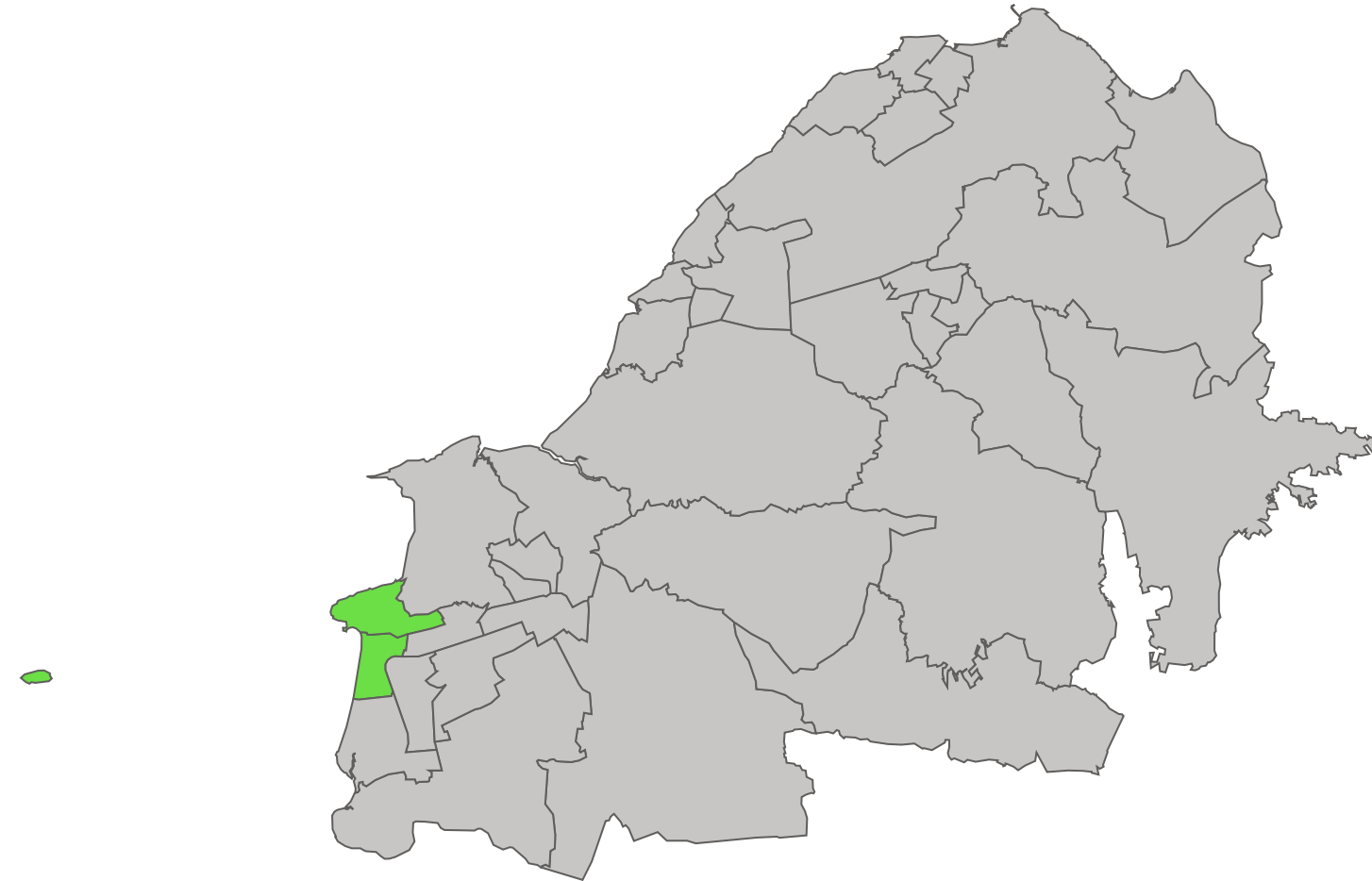
Library

Weston-super-Mare

LSOA Names

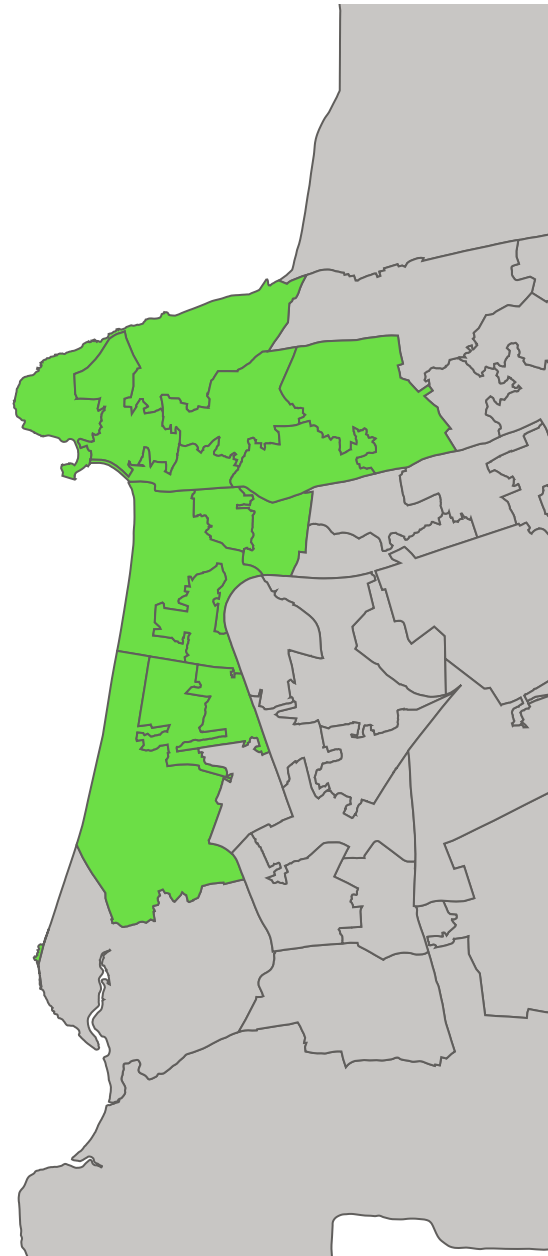
- ☐ Select all
- ☐ WsM Central - Alfred Street
- ☐ WsM Central - Ellenborough Park
- ☐ WsM Central - Grand Pier
- ☐ WsM Central - Stafford Road
- ☐ WsM Clarence & Uphill - Clarence Park
- ☐ WsM Clarence & Uphill - Severn Avenue
- ☐ WsM Clarence & Uphill - Uphill Road North
- ☐ WsM West - Ashcombe Park
- ☐ WsM West - Birnbeck
- ☐ WsM West - Cecil Road
- ☐ WsM West - Montpelier
- ☐ WsM West - Upper Church Road
- ☐ WsM West - Victoria Quadrant

Weston-super-Mare



Ward Name	Population
Weston-super-Mare Central	8431
Weston-super-Mare Hillside	9034
Total	17465

Map - LSOA



LSOA Name	Population
WsM Central - Alfred Street	1802
WsM Central - Ellenborough Park	1645
WsM Central - Grand Pier	1630
WsM Central - Stafford Road	1758
WsM Clarence & Uphill - Severn Avenue	1596
WsM West - Ashcombe Park	1299
WsM West - Birnbeck	1756
WsM West - Cecil Road	1460
WsM West - Montpelier	1464
Total	17465

Demographics - Gender

Library

Weston-super-... ▼

Ward Name

☐ Weston-super-Mar...

☐ Weston-super-Mar...

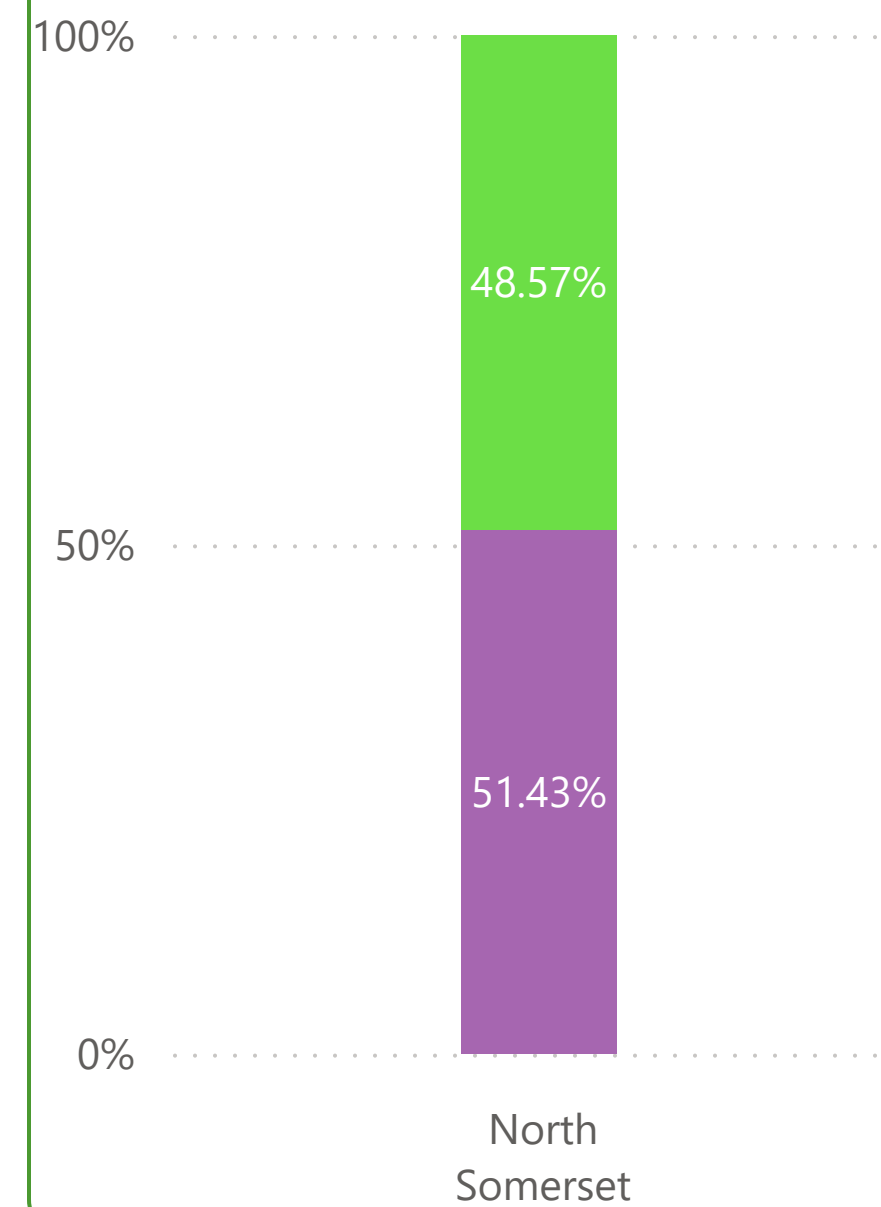
Ward name	Population	Female	Male
Weston-super-Mare Hillside	9034	4564	4476
Weston-super-Mare Central	8431	4197	4239
Total	17465	8761	8715

North Somerset comparator

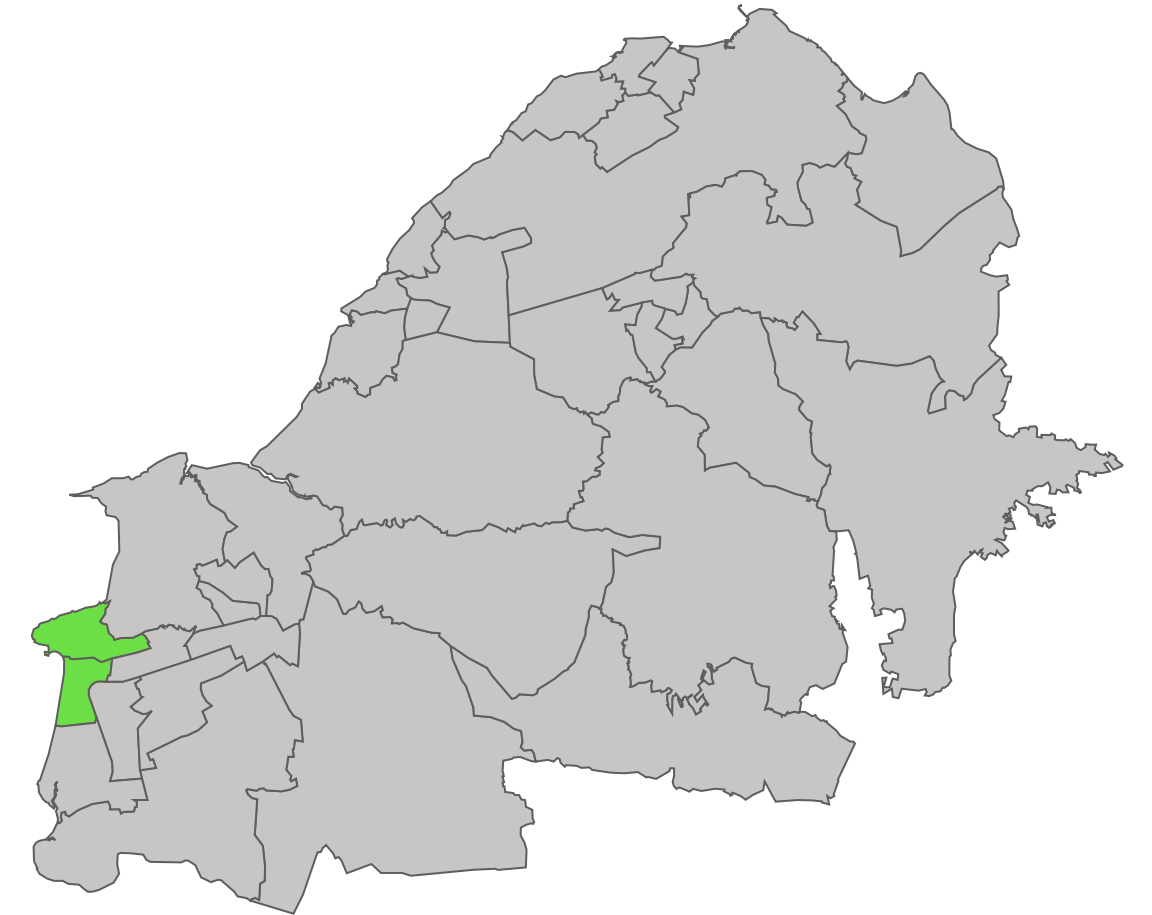
Area	Population	Female	Male
North Somerset	216688	111419	105314

North Somerset comparator

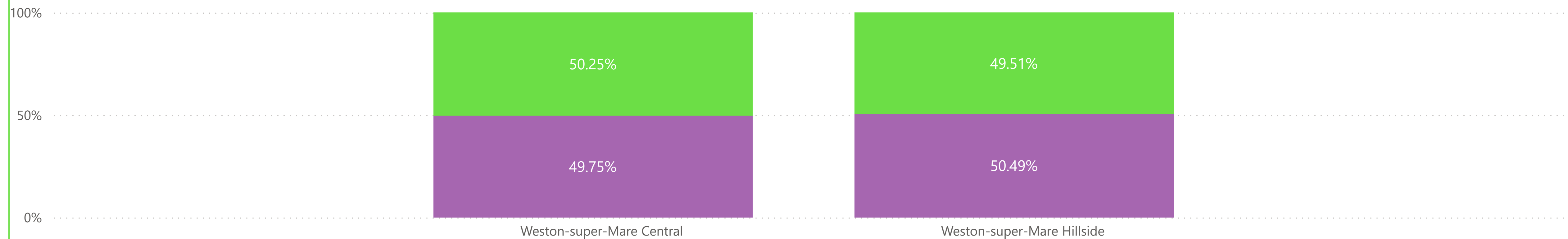
● Female ● Male



Weston-super-Mare



● Female ● Male



Demographics - Ethnicity

Library

Weston-super-... ▾

Ward Name

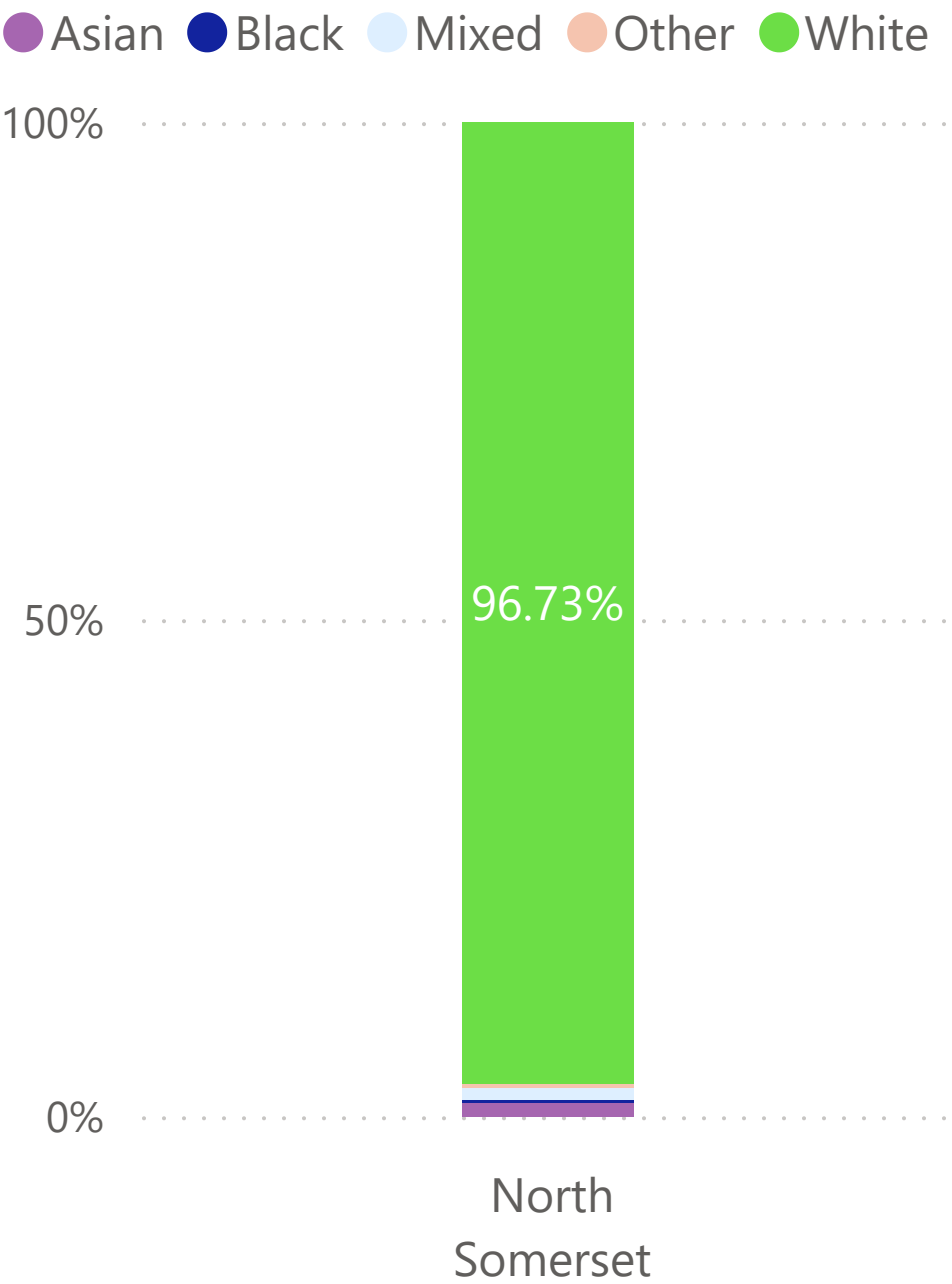
- ☐ Weston-super-Mar...
- ☐ Weston-super-Mar...

Ward name	Asian	Black	Mixed	Other	White
Weston-super-Mare Hillside	90	26	119	37	9203
Weston-super-Mare Central	98	14	111	20	7534
Total	188	40	230	57	16737

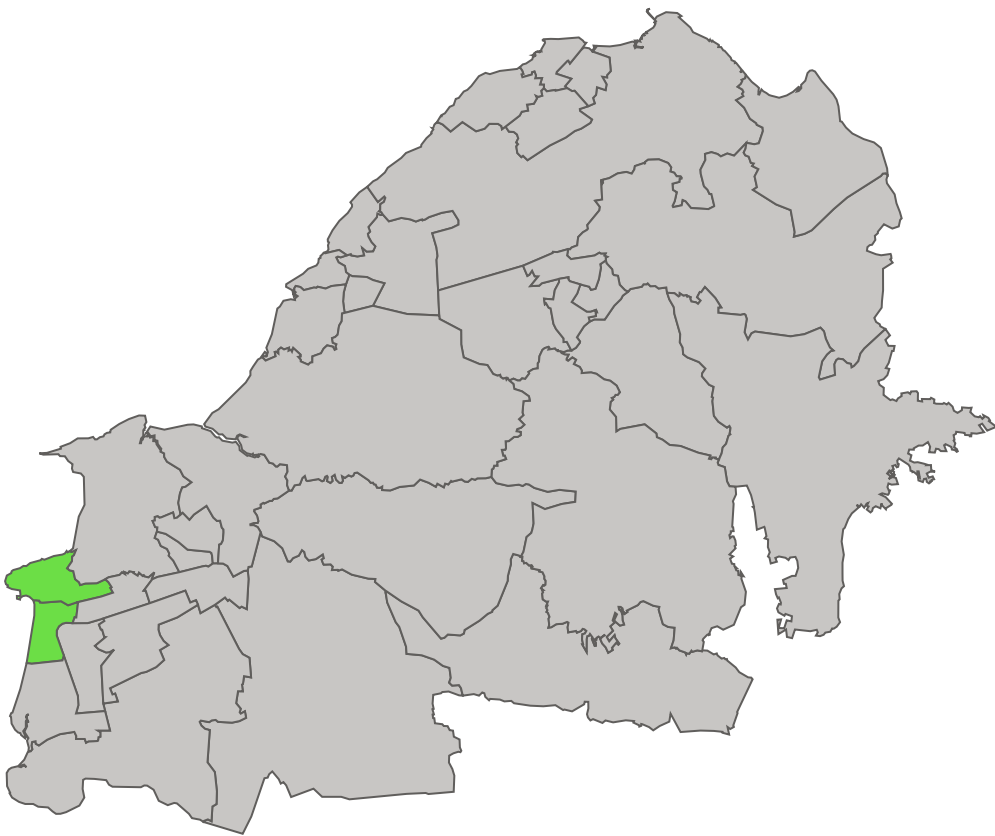
North Somerset comparator

Area	Asian	Black	Mixed	Other	White
North Somerset	2851	826	2604	758	204366

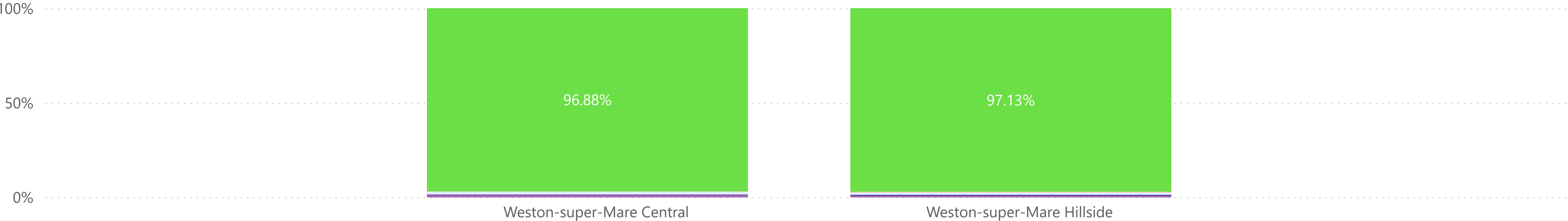
North Somerset comparator



Weston-super-Mare



● Asian ● Black ● Mixed ● Other ● White



English as Main Language

Library

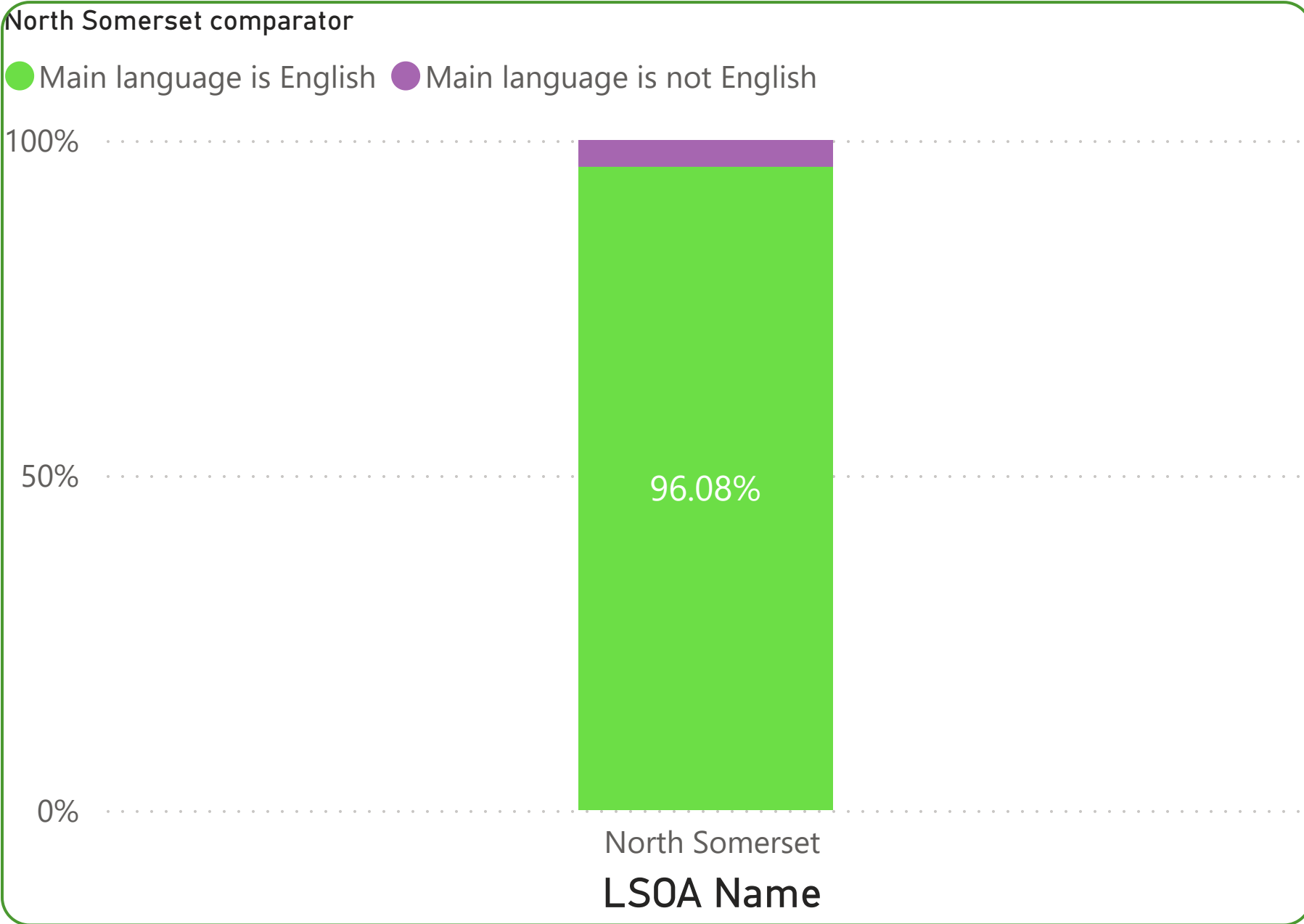
Weston-super-Mare

LSOA Name

- ☐ WsM Central - Alfred Street
- ☐ WsM Central - Ellenborough Park
- ☐ WsM Central - Grand Pier
- ☐ WsM Central - Stafford Road
- ☐ WsM Clarence & Uphill - Clarence...
- ☐ WsM Clarence & Uphill - Severn ...
- ☐ WsM Clarence & Uphill - Uphill R...
- ☐ WsM West - Ashcombe Park

Ward name	Residents age 3+	Main language is English	Main language is not English
Weston-super-Mare Central	8183	6955	1228
Weston-super-Mare Hillside	8843	8170	673
Total	17026	15125	1901

North Somerset comparator			
Area	Residents age 3+	Main language is English	Main language is not English
North Somerset	210509	202254	8255



● Main language is English ● Main language is not English



Subset of Main Language Not English

Library

Weston-super-Mare

- LSOA Name
- ☐ WsM Central - Alfred Str...

☐ WsM Central - Ellenboro...

☐ WsM Central - Grand Pier

☐ WsM Central - Stafford ...

☐ WsM Clarence & Uphill -...

☐ WsM Clarence & Uphill -...

☐ WsM Clarence & Uphill -...

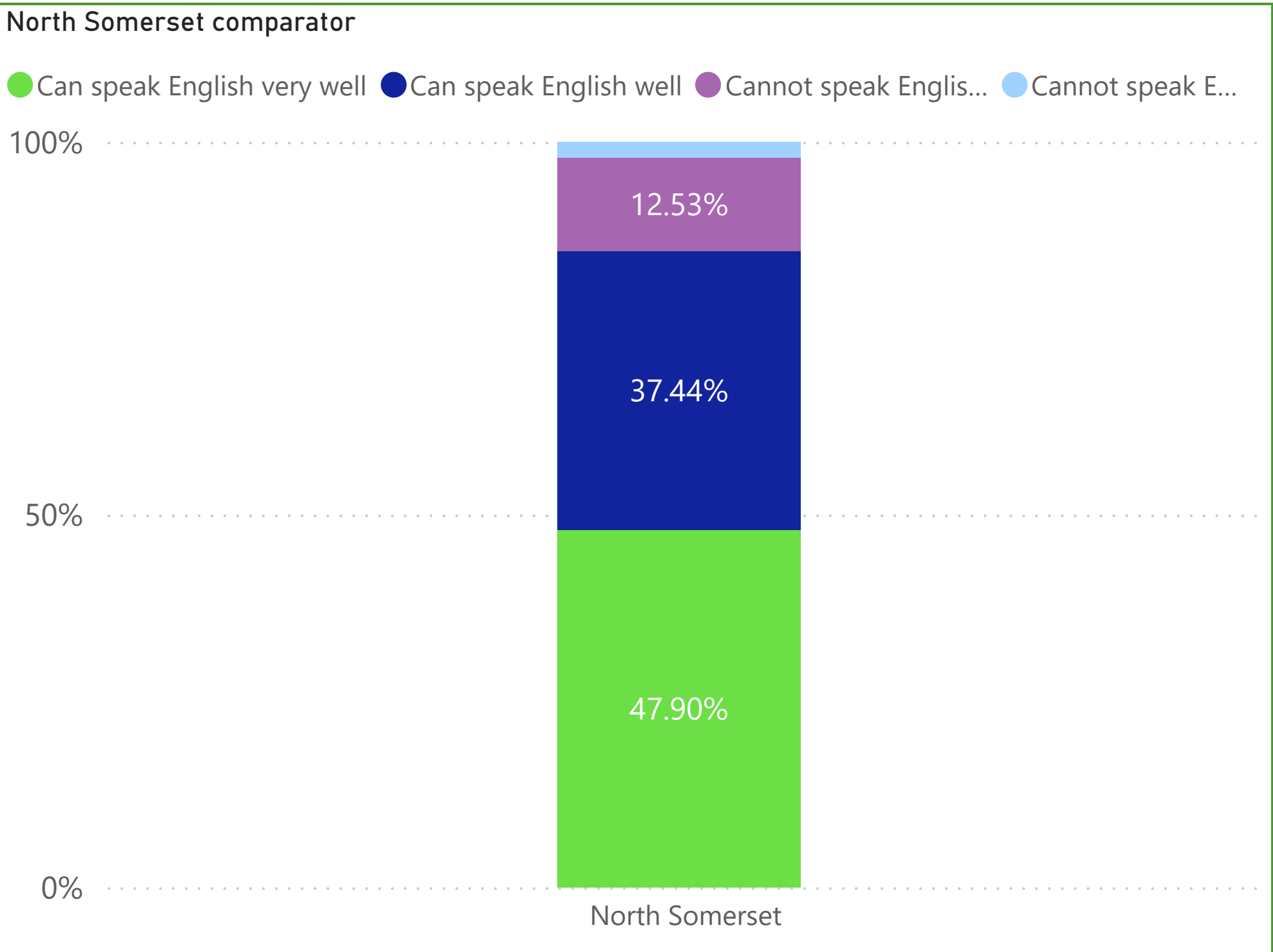
☐ WsM West - Ashcombe ...

☐ WsM West - Birnbeck

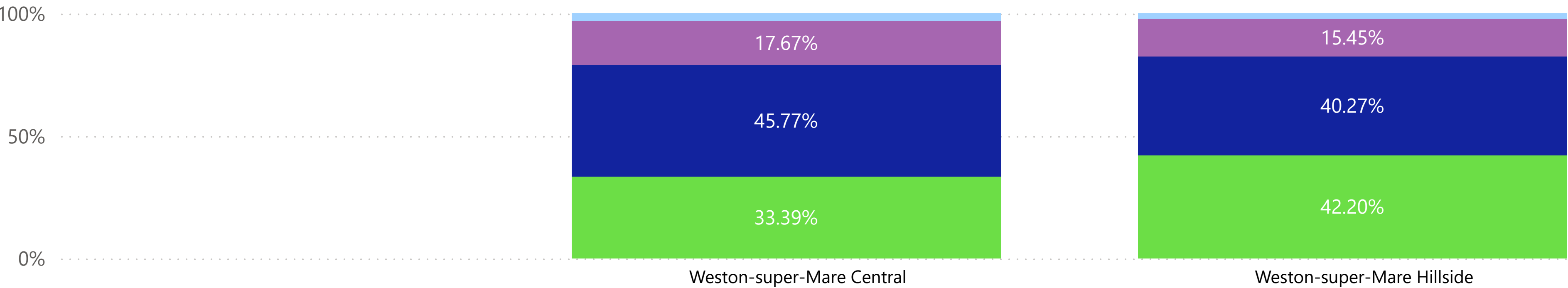
☐ WsM West - Cecil Road

Ward name	Can speak English very well	Can speak English well	Cannot speak English well	Cannot speak English
Weston-super-Mare Central	410	562	217	39
Weston-super-Mare Hillside	284	271	104	14
Total	694	833	321	53

North Somerset comparator				
LSOA Name	Can speak English very well	Can speak English well	Cannot speak English well	Cannot speak English
North Somerset	3954	3091	1034	176



Can speak English very well Can speak English well Cannot speak English well Cannot speak English



Deprivation

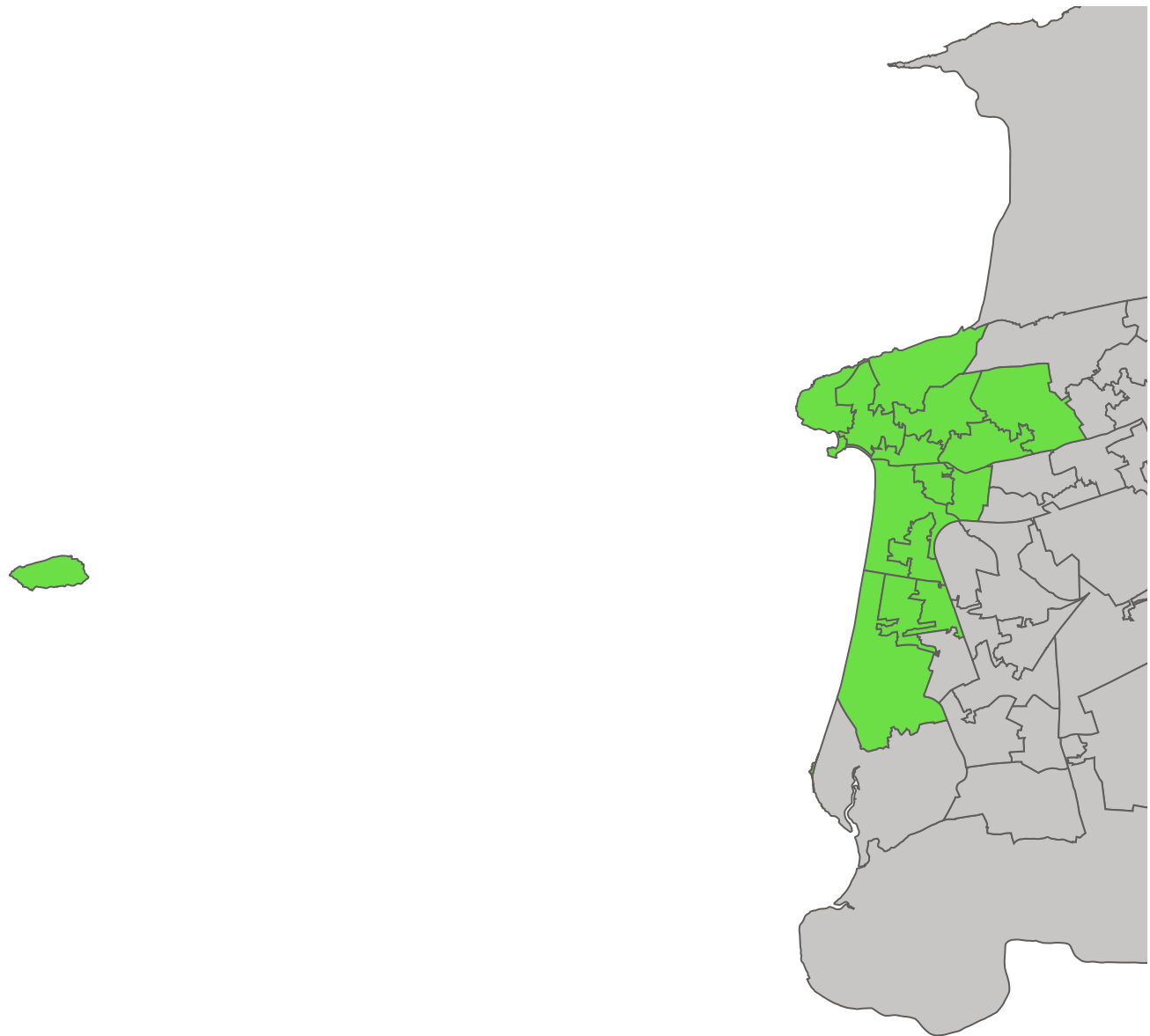
Library

Weston-supe... ▾

LSOA Name

- ☐ WsM Central - Alfr...
- ☐ WsM Central - Elle...
- ☐ WsM Central - Gra...
- ☐ WsM Central - Staff...
- ☐ WsM Clarence & U...
- ☐ WsM Clarence & U...
- ☐ WsM Clarence & U...
- ☐ WsM Clarence & U...
- ☐ WsM West - Ashco...
- ☐ WsM West - Birnha

Map - LSOA

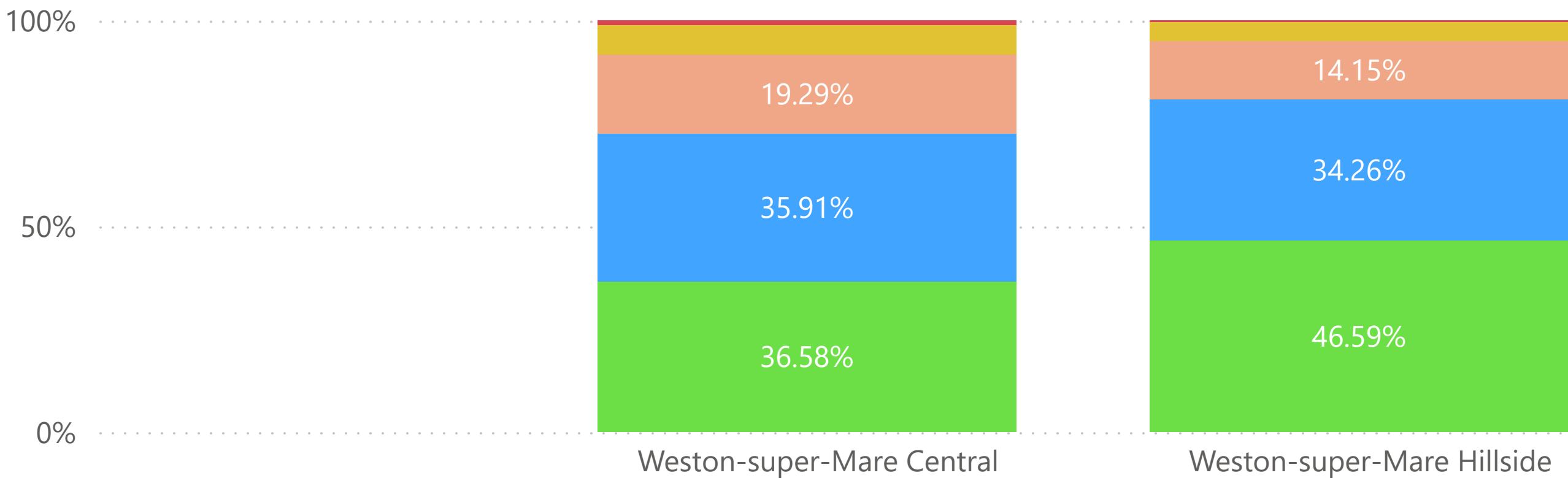


Ward Name	Households	No deprivation	One dimension	Two dimensions	Three dimensions	Four dimensions
Weston-super-Mare Central	4297	1572	1543	829	304	49
Weston-super-Mare Hillside	4658	2170	1596	659	215	18
Total	8955	3742	3139	1488	519	67

North Somerset comparator

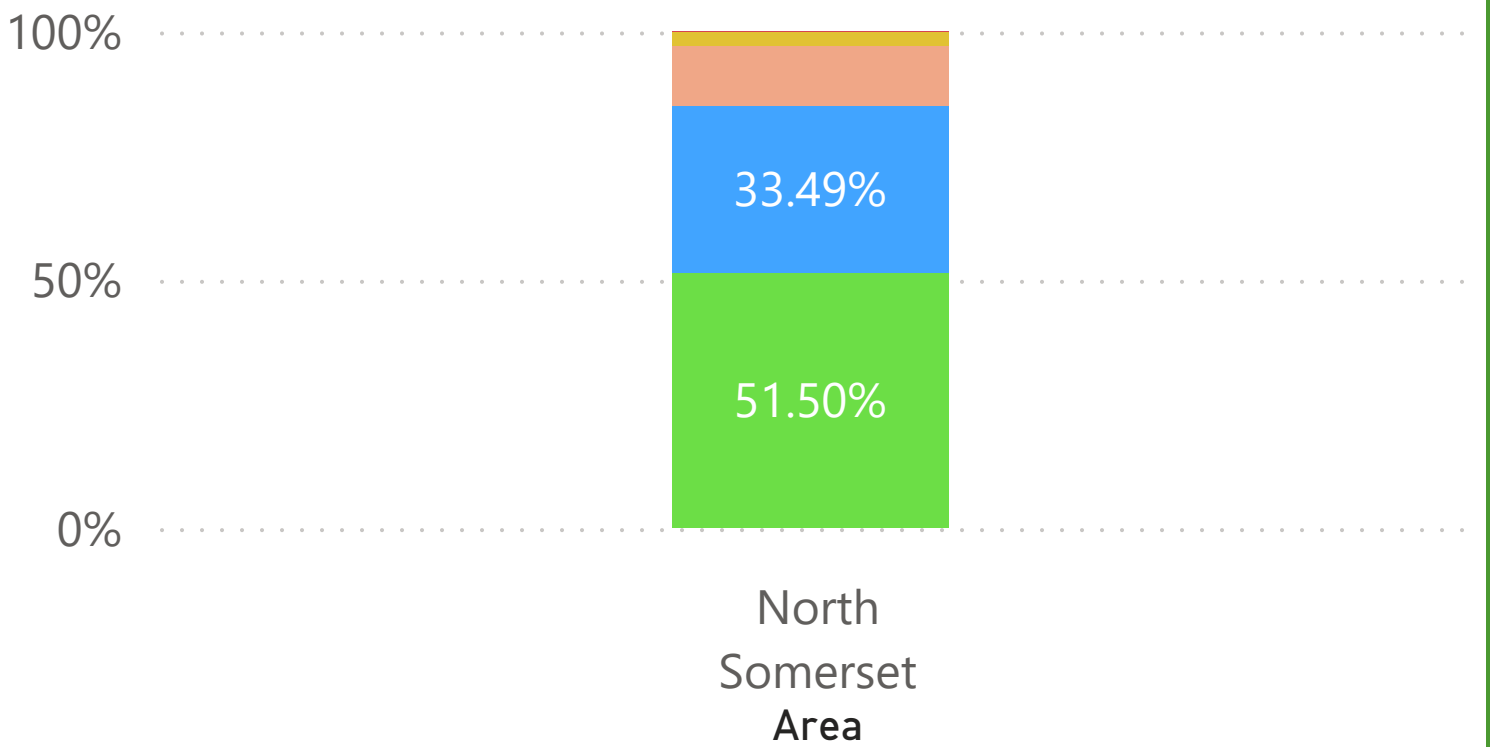
Area	Households	No deprivation	One dimension	Two dimensions	Three dimensions	Four dimensions
North Somerset	94643	48749	31701	11456	2563	185

No deprivation One dimension Two dimensions Three dimensions Four dimensions



North Somerset comparator

No depri... One dim... Two dime... Three di... Four dim...



Education

Library

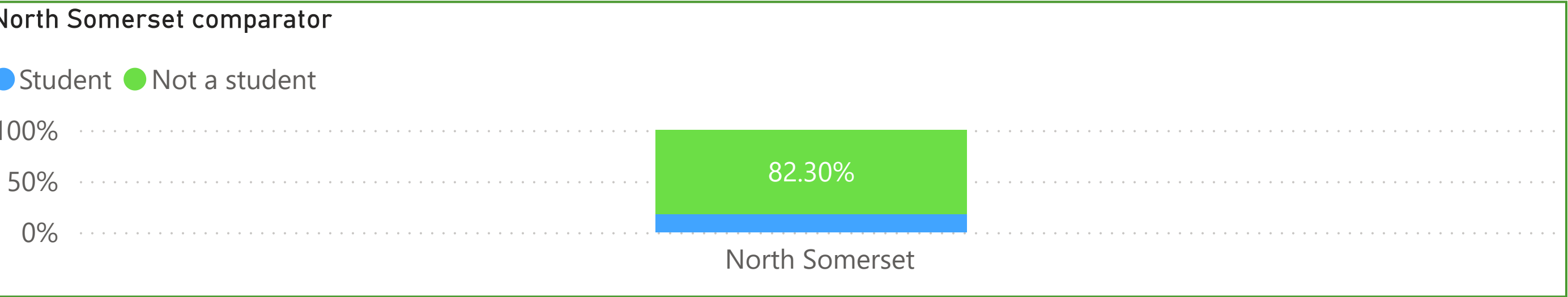
Weston-super-... ▾

LSOA Name

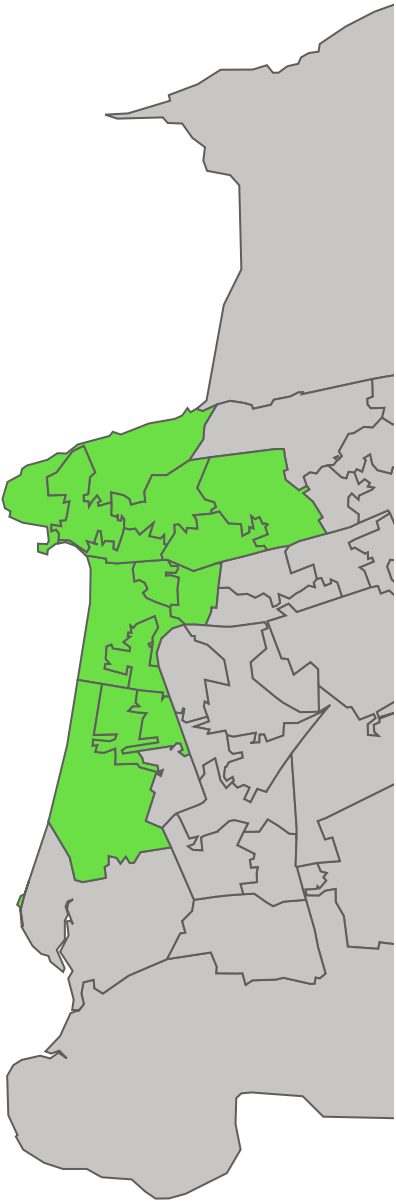
- ☐ WsM Central - Alfred ...
- ☐ WsM Central - Ellenbo...
- ☐ WsM Central - Grand ...
- ☐ WsM Central - Staffor...
- ☐ WsM Clarence & Uphi...
- ☐ WsM Clarence & Uphi...
- ☐ WsM Clarence & Uphi...
- ☐ WsM West - Ashcomb...
- ☐ WsM West - Birnbeck
- ☐ WsM West - Cecil Road

Ward name	Residents aged 5+ FT Student	Student	Not a student
Weston-super-Mare Hillside	8723	920	7803
Weston-super-Mare Central	8024	1067	6957
Total	16747	1987	14760

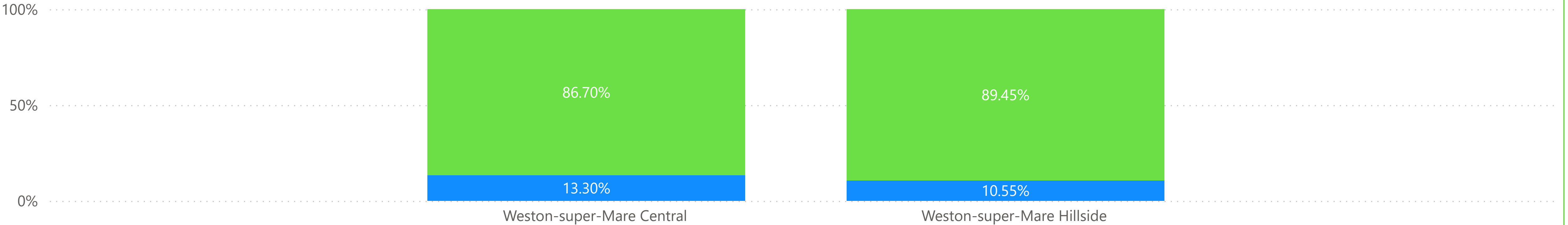
North Somerset comparator			
Area	Residents aged 5+	Student	Not a student
North Somerset	206070	36481	169589



LSOA Map



● Student FT Student ● Not a student



Disability

Library

Weston-super-M... ▾

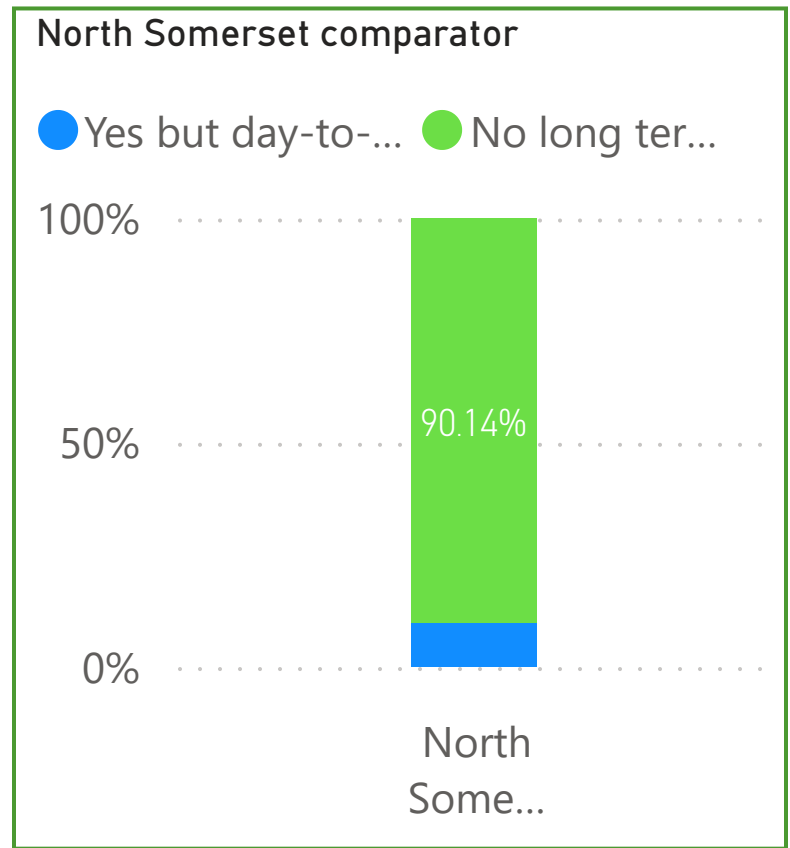
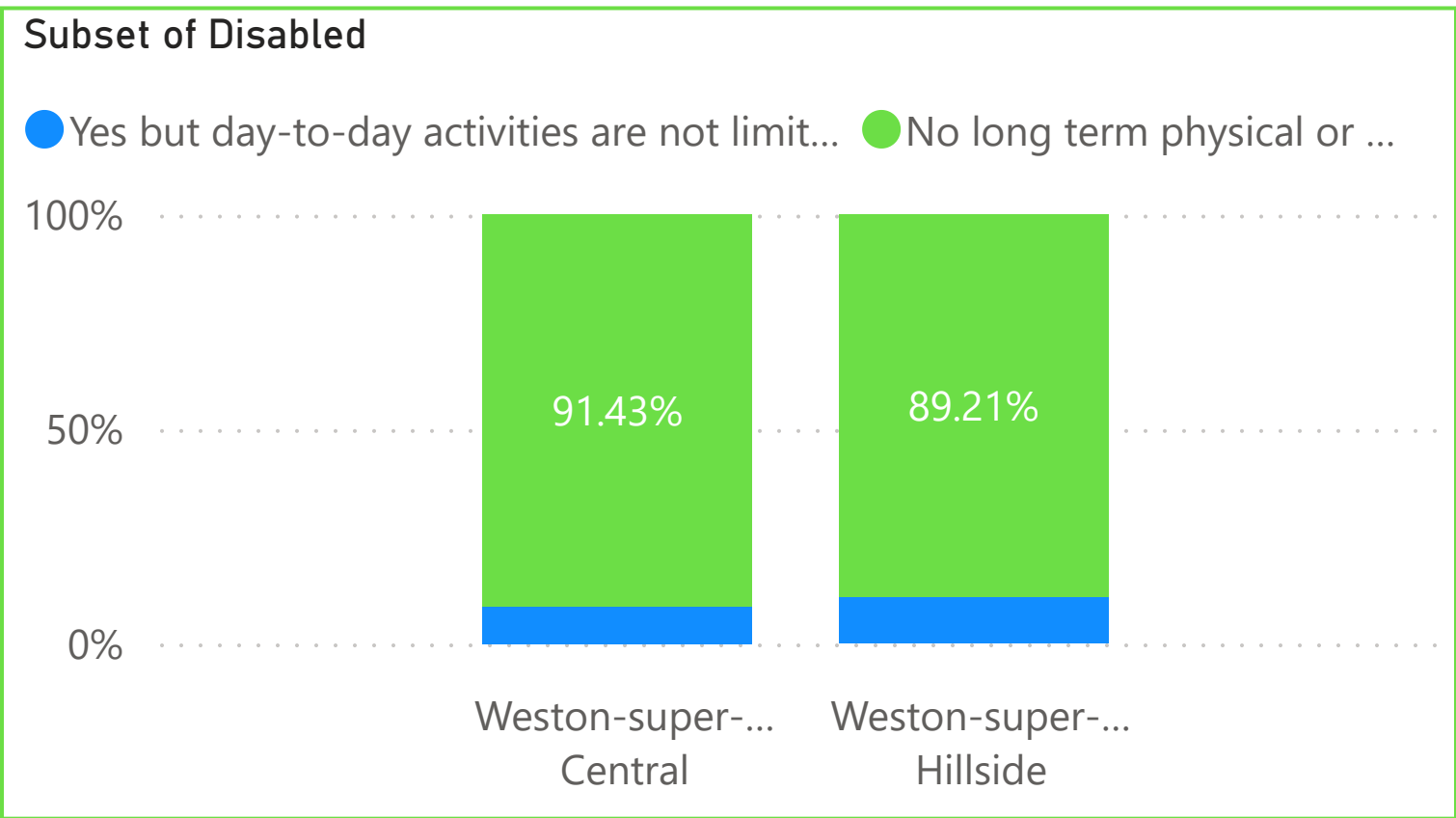
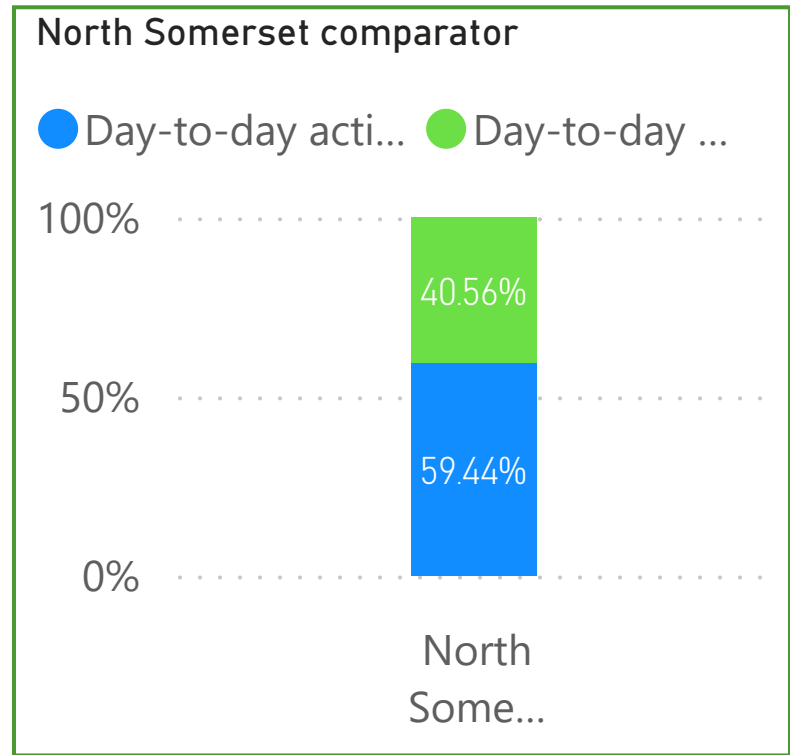
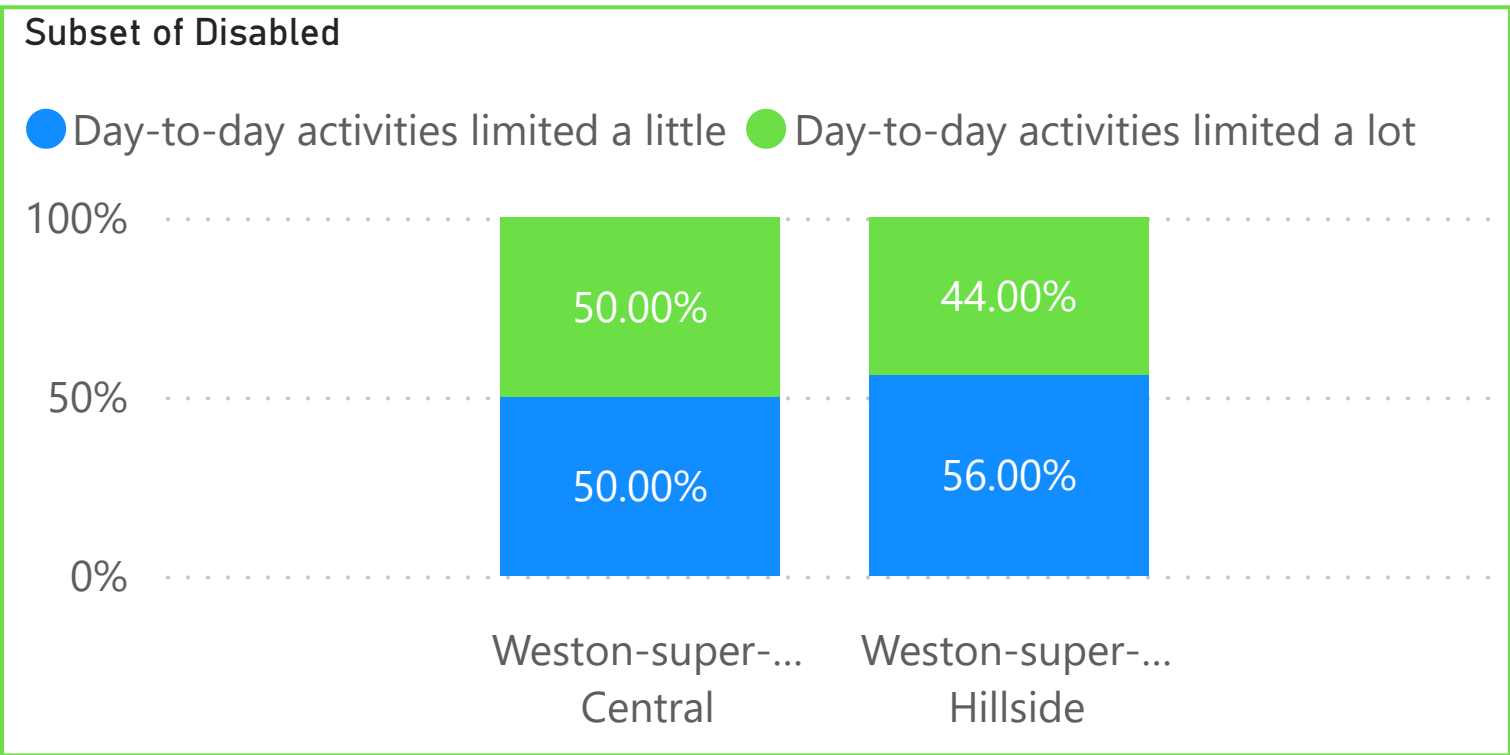
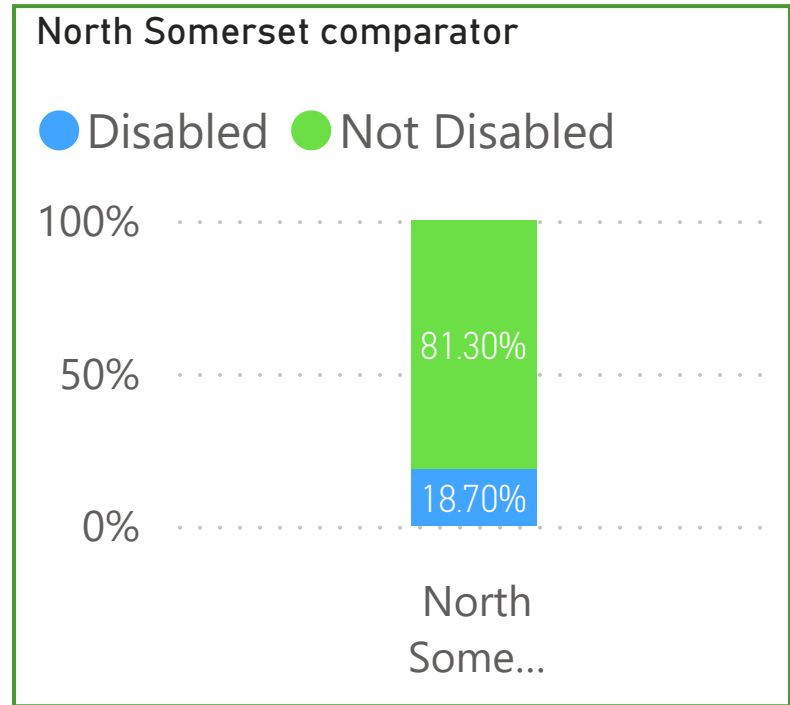
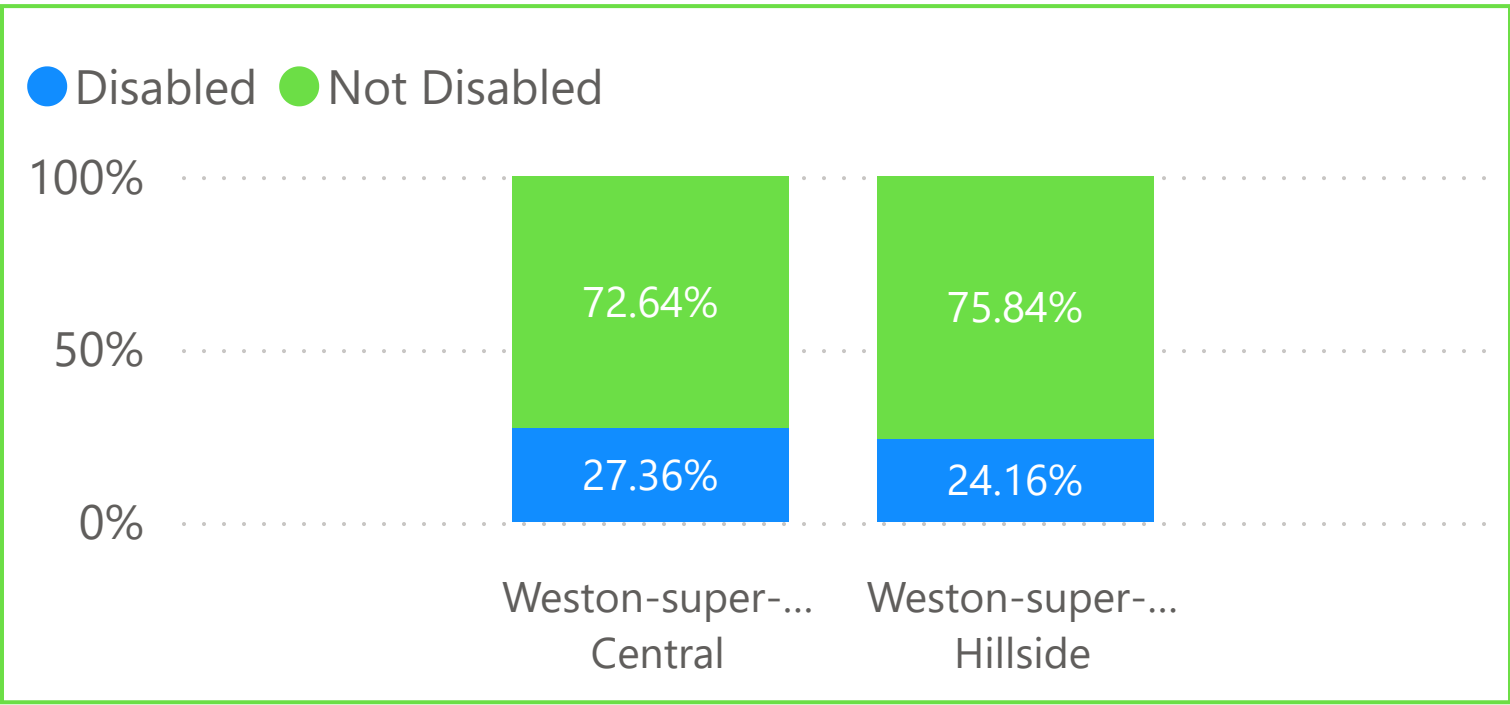
LSOA Name

- ☐ WsM Central - Alfred ...
- ☐ WsM Central - Ellenbo...
- ☐ WsM Central - Grand ...
- ☐ WsM Central - Staffor...
- ☐ WsM Clarence & Uphi...
- ☐ WsM Clarence & Uphi...
- ☐ WsM Clarence & Uphi...
- ☐ WsM West - Ashcomb...
- ☐ WsM West - Birnbeck
- ☐ WsM West - Cecil Road
- ☐ WsM West - Montpelier
- ☐ WsM West - Upper Ch...
- ☐ WsM West - Victoria ...

Ward name ▲	Disabled	Not Disabled
Weston-super-Mare Central	2308	6127
Weston-super-Mare Hillside	2184	6856
Total	4492	12983

Ward name	Day-to-day activities limited a little	Day-to-day activities limited a lot ▼
Weston-super-Mare Central	1154	1154
Weston-super-Mare Hillside	1223	961
Total	2377	2115

Ward name ▲	Yes but day-to-day activities are not limited	No long term physical or mental health conditions
Weston-super-Mare Central	525	5602
Weston-super-Mare Hillside	740	6116
Total	1265	11718



Economically Active

Library

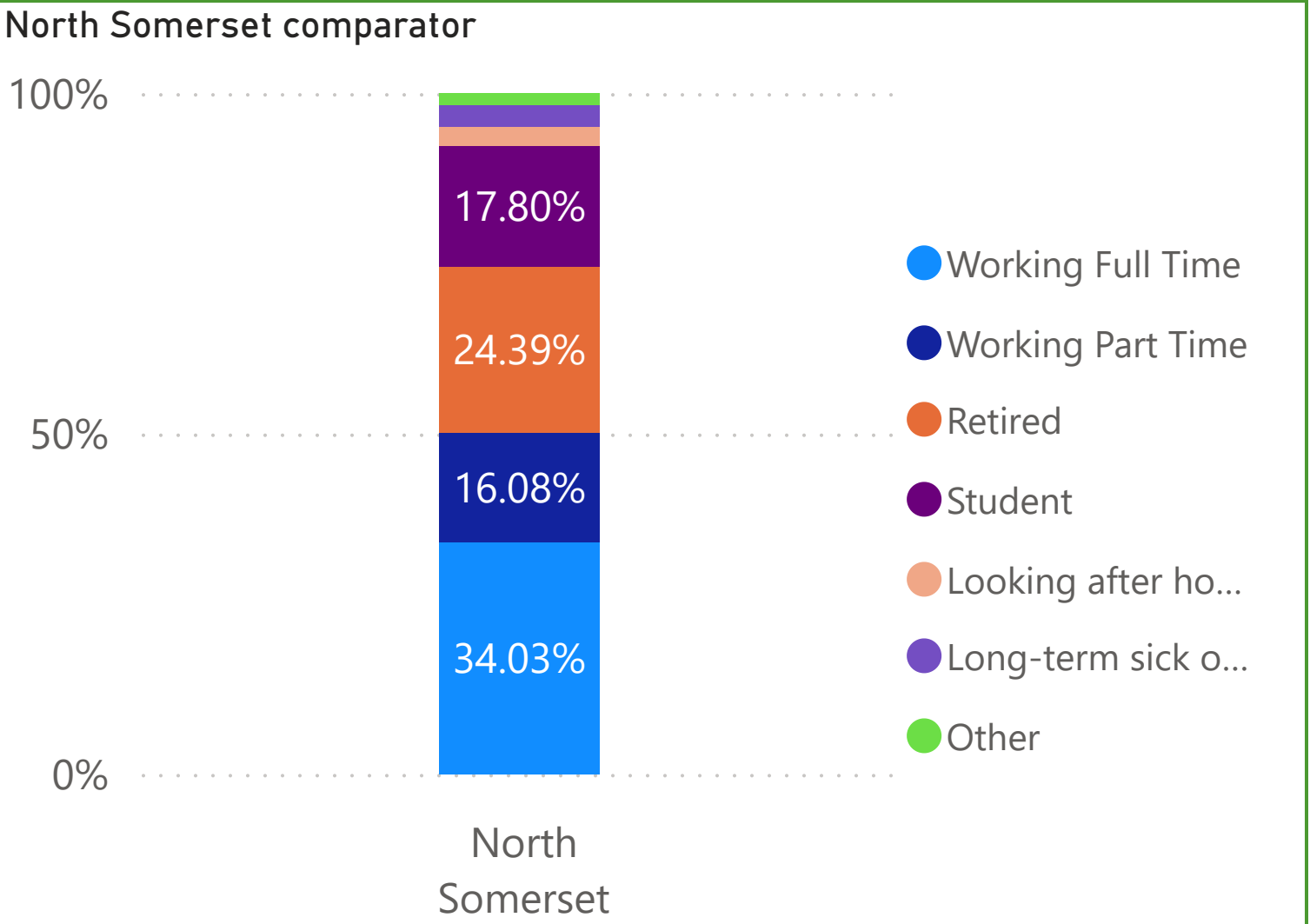
Weston-super-Mare

LSOA Name

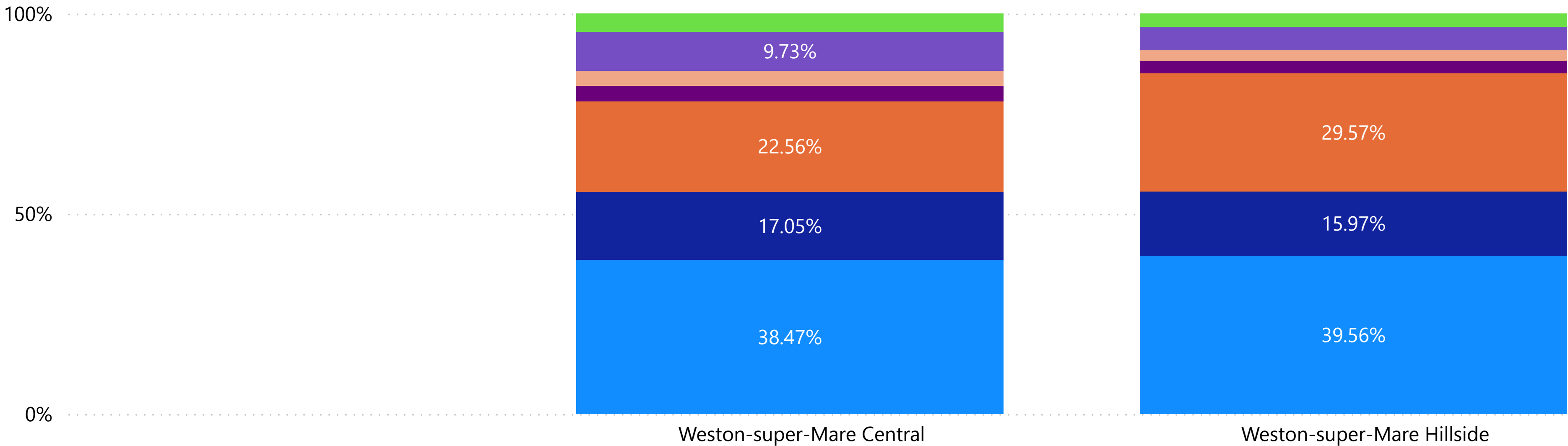
- ☐ WsM Central - Alfred Str...
- ☐ WsM Central - Ellenboro...
- ☐ WsM Central - Grand Pier
- ☐ WsM Central - Stafford R...
- ☐ WsM Clarence & Uphill -...
- ☐ WsM Clarence & Uphill -...
- ☐ WsM Clarence & Uphill -...

Ward name	Total Econ Inactive	Retired	Student	Looking after home or family	Long-term sick or disabled	Other
Weston-super-Mare Central	3127	1586	277	258	684	322
Weston-super-Mare Hillside	3506	2331	236	214	467	258
Total	6633	3917	513	472	1151	580

North Somerset comparator						
Area	Total Econ Inactive	Retired	Student	Looking after home or family	Long-term sick or disabled	Other
North Somerset	71930	49983	36481	5777	6460	3551



Working Full Time Working Part Time Retired Student Looking after home or family Long-term sick or disabled Other



Library

Weston-super-Mare

LSOA Name

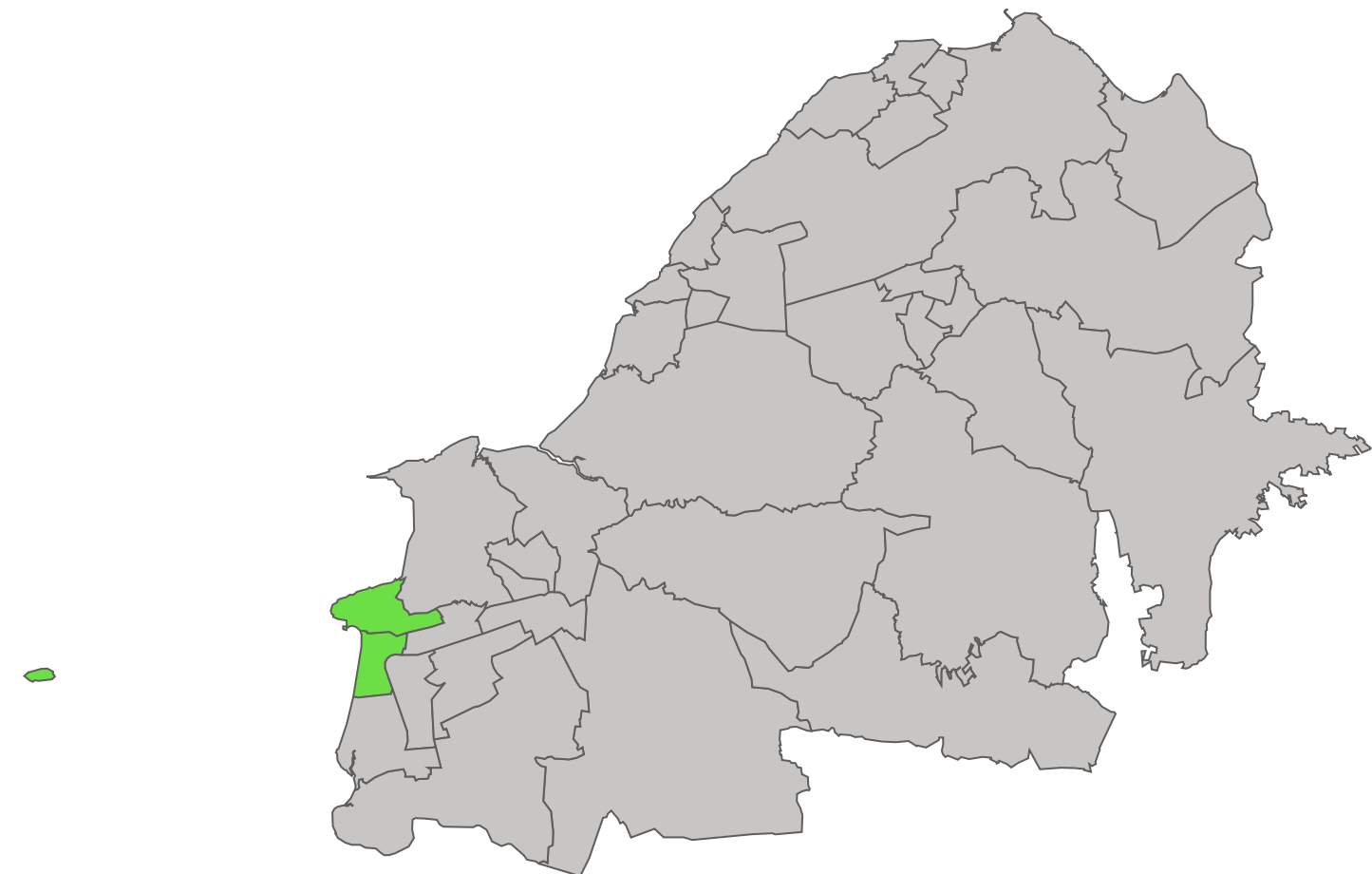
- ☐ WsM Central - Alfred Stre...
- ☐ WsM Central - Ellenboro...
- ☐ WsM Central - Grand Pier
- ☐ WsM Central - Stafford R...
- ☐ WsM Clarence & Uphill - ...
- ☐ WsM West - Ashcombe P...
- ☐ WsM West - Birnbeck

Ward name	Total households	No cars or vans in household	1 car or van in household	2 cars or vans in household	3 or more cars or vans in household
▲					
Weston-super-Mare Central	4296	1740	1815	567	174
Weston-super-Mare Hillside	4666	1239	2187	933	307
Total	8962	2979	4002	1500	481

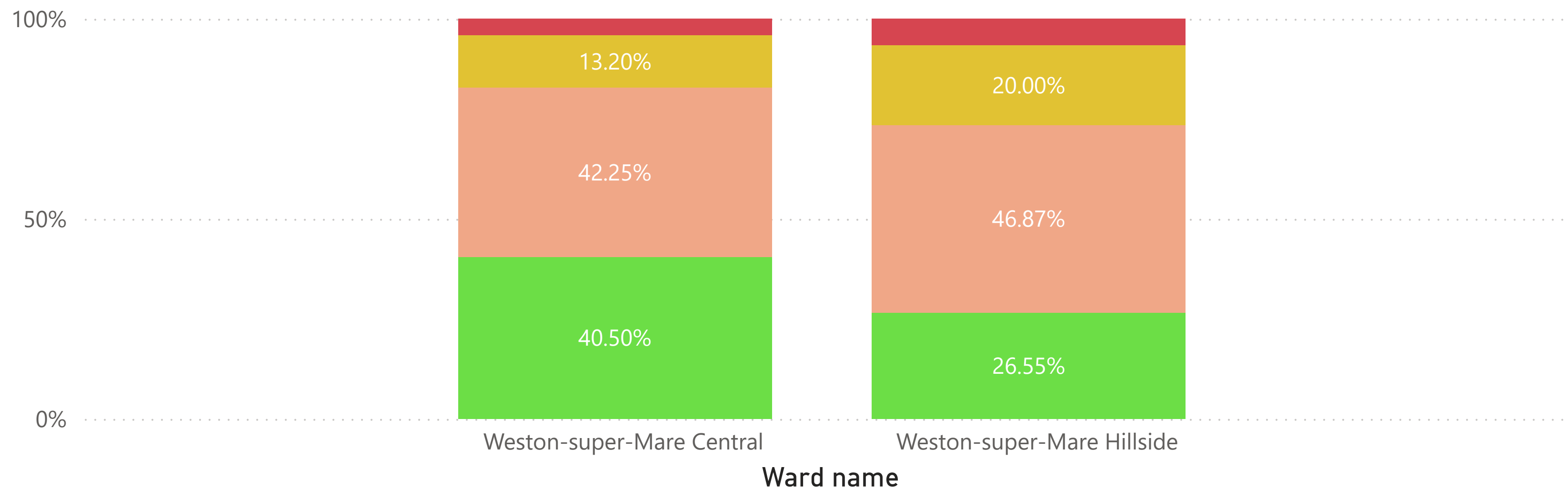
North Somerset comparator

LSOA Name	Total households	No cars or vans in household	1 car or van in household	2 cars or vans in household	3 or more cars or vans in household
North Somerset	94650	14146	38874	30338	11285

Weston-super-Mare



No cars or vans in household 1 car or van in household 2 cars or vans in household 3 or more cars or vans in household



North Somerset comparator

No cars or vans in ... 1 car or van in h... 2 cars or vans i... 3 or more cars ...

