

- Library
- ☒ Select all
 - ☐ Campus
 - ☐ Clevedon
 - ☐ Congresbury
 - ☒ Healthy Living Centre
 - ☐ Mobile Library
 - ☐ Nailsea
 - ☐ Pill
 - ☐ Portishead
 - ☐ Weston-super-Mare
 - ☐ Winscombe
 - ☐ Worle
 - ☐ Yatton

Address & Wards Covered

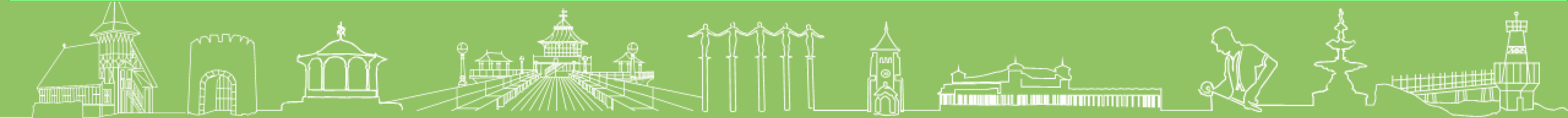
For All Healthy Living Centre, 68 Lonsdale Avenue

BS23 3SJ

Library, Address and Postcode



Library	Ward 1	Ward 2	Ward 3	Ward 4	Ward 5	Ward 6	Ward 7	Ward 8	Ward 9	Ward 10	Ward 11	Ward 12	Ward 13	Ward 14	Ward 15	Ward 16	Ward 17	Ward 18
Healthy Living Centre	Weston-super-Mare South Ward																	



Our Libraries: Ward Coverage

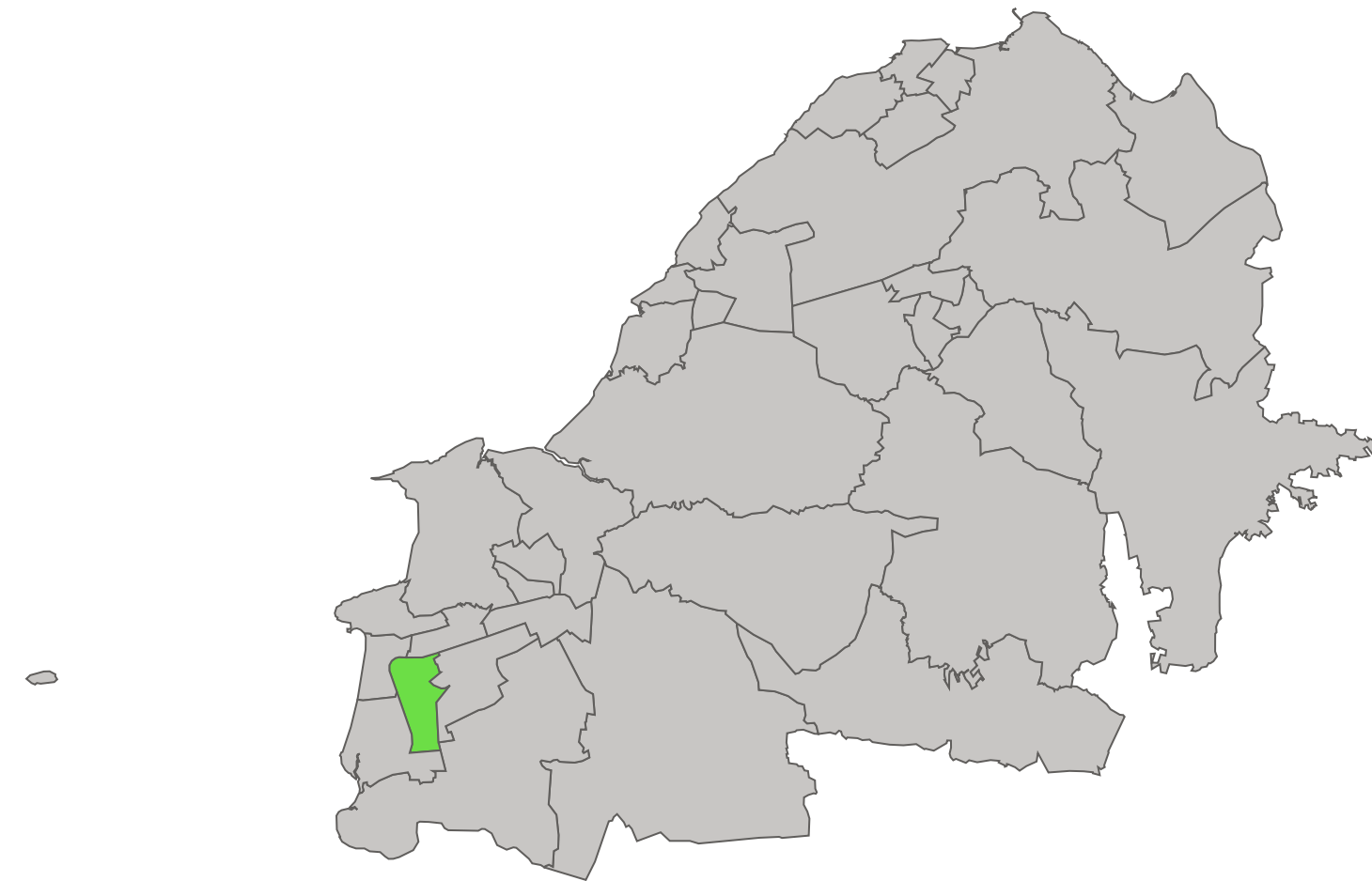
Library

Healthy Living Centre

LSOA Names

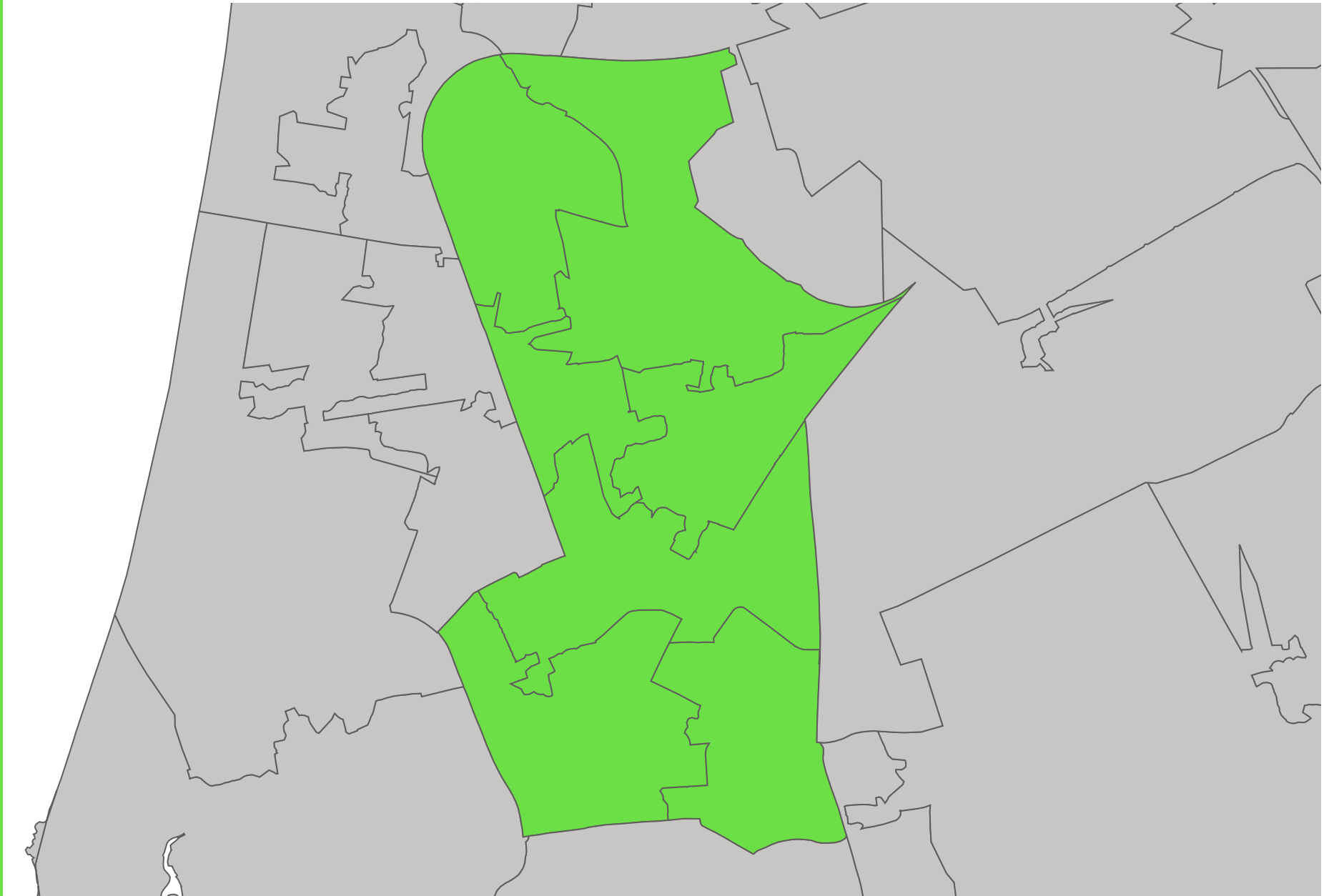
- ☒ Select all
- ☐ WsM South - Argyle Avenue
- ☐ WsM South - Brighton Road
- ☐ WsM South - Brompton Road
- ☐ WsM South - Byron Road
- ☐ WsM South - Loxton Road
- ☐ WsM South - Marchfields Way
- ☐ WsM South - Windwhistle

Healthy Living Centre



Ward Name	Population
Weston-super-Mare South	9377
Total	9377

Map - LSOA



LSOA Name	Population
WsM South - Argyle Avenue	1373
WsM South - Brighton Road	1491
WsM South - Brompton Road	1505
WsM South - Byron Road	1544
WsM South - Marchfields Way	1965
WsM South - Windwhistle	1499
Total	9377

Demographics - Gender

Library

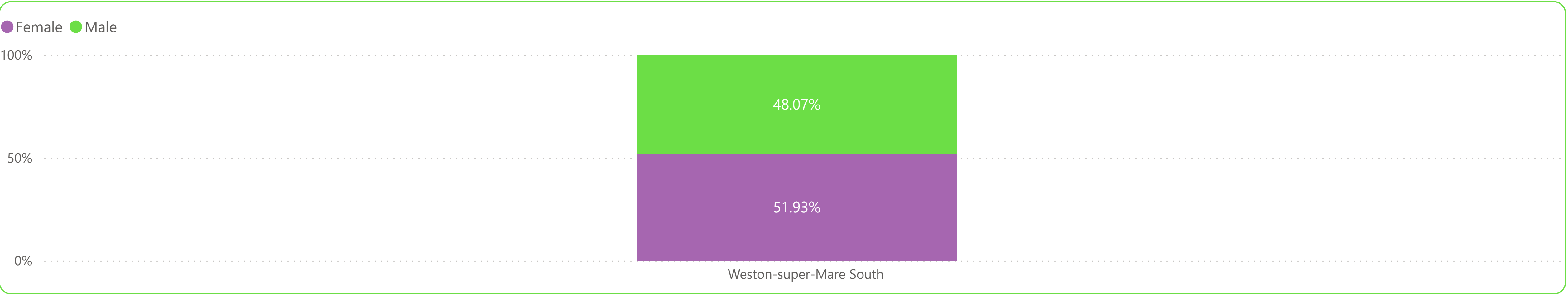
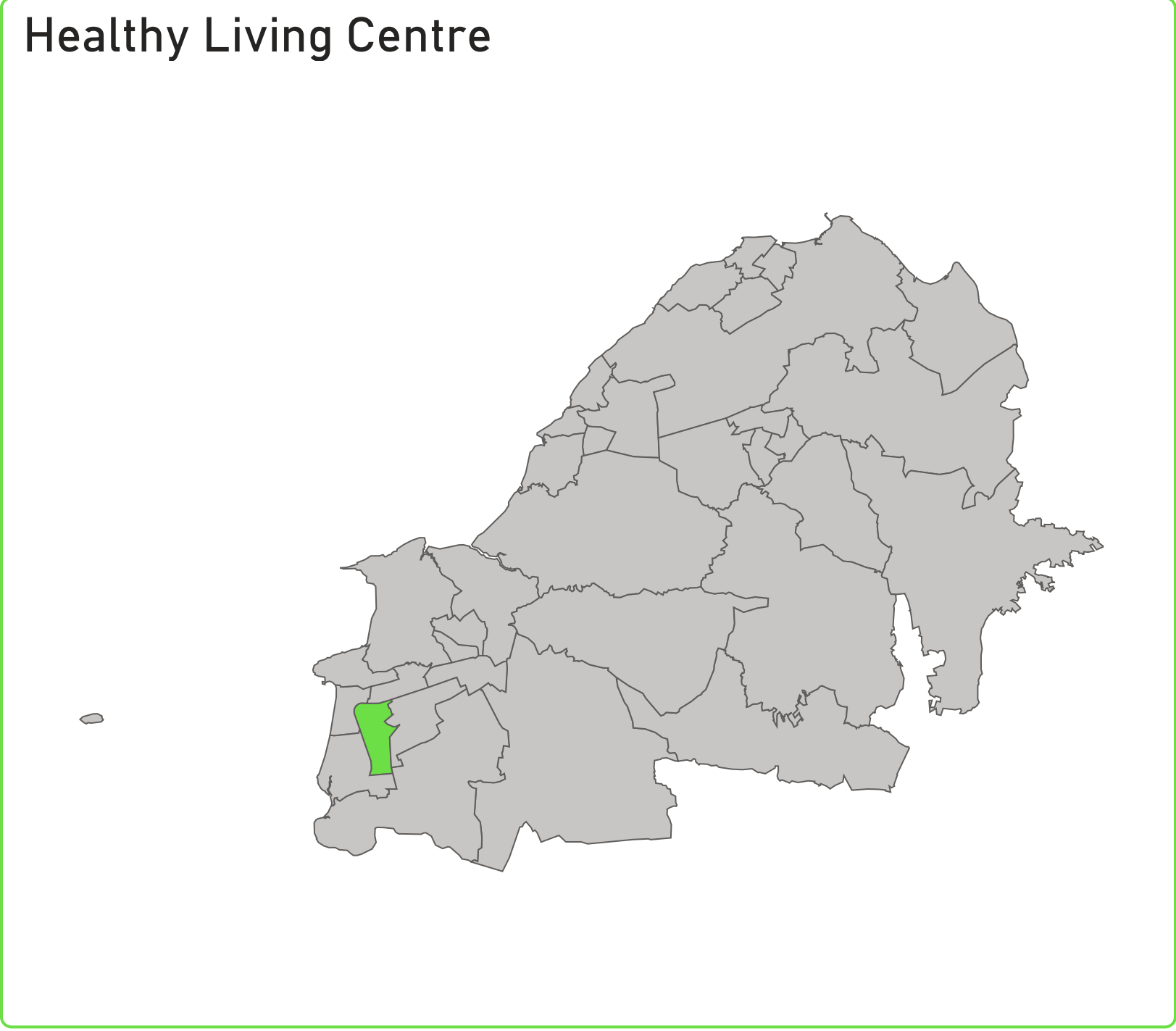
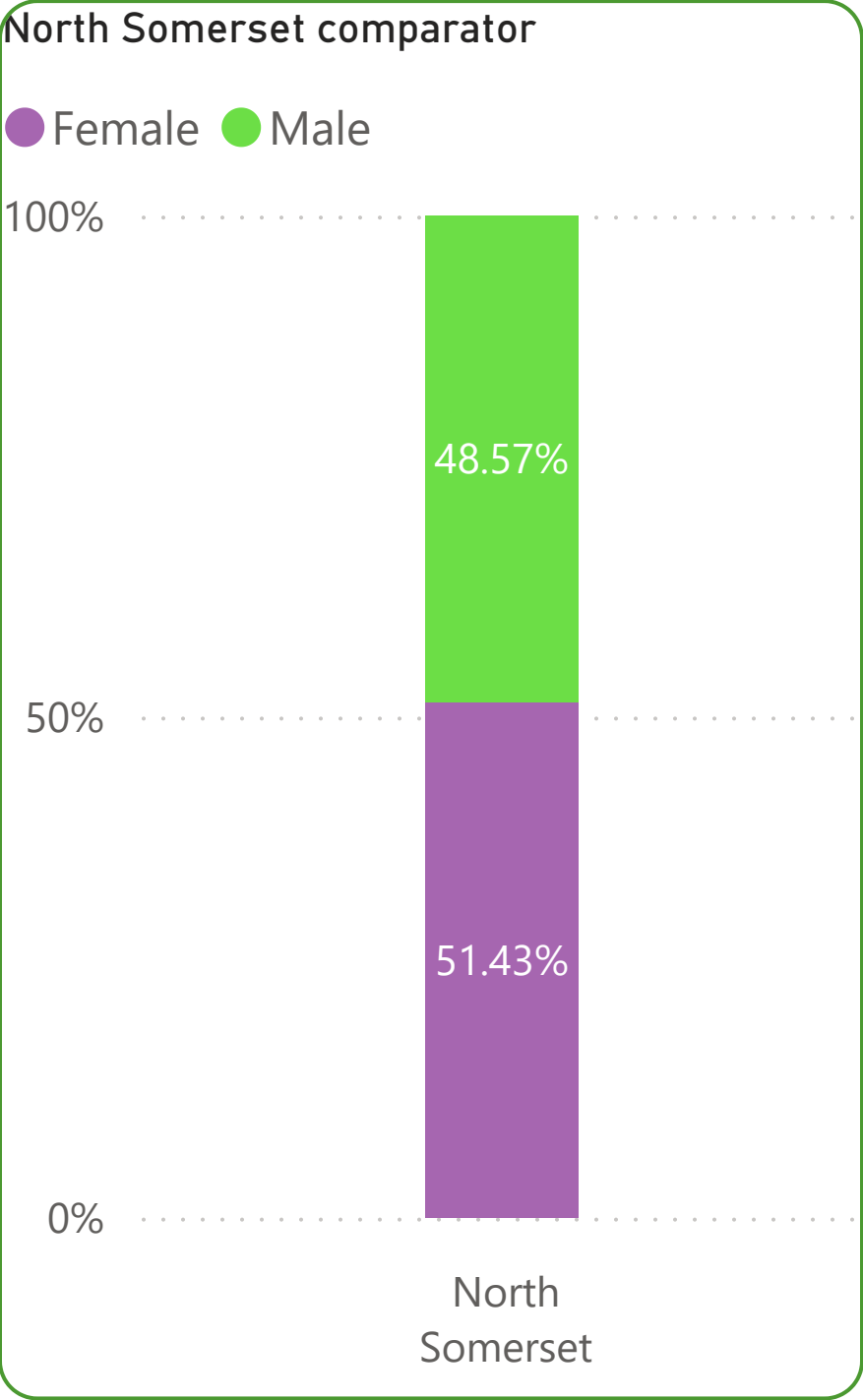
Healthy Living C... ▾

Ward Name

☐ Weston-super-Mar...

Ward name	Population	Female	Male
Weston-super-Mare South	9377	4867	
Total	9377	4867	4505

North Somerset comparator			
Area	Population	Female	Male
North Somerset	216688	111419	105314



Demographics - Ethnicity

Library

Healthy Living C... ▾

Ward Name

☐ Weston-super-Mar...

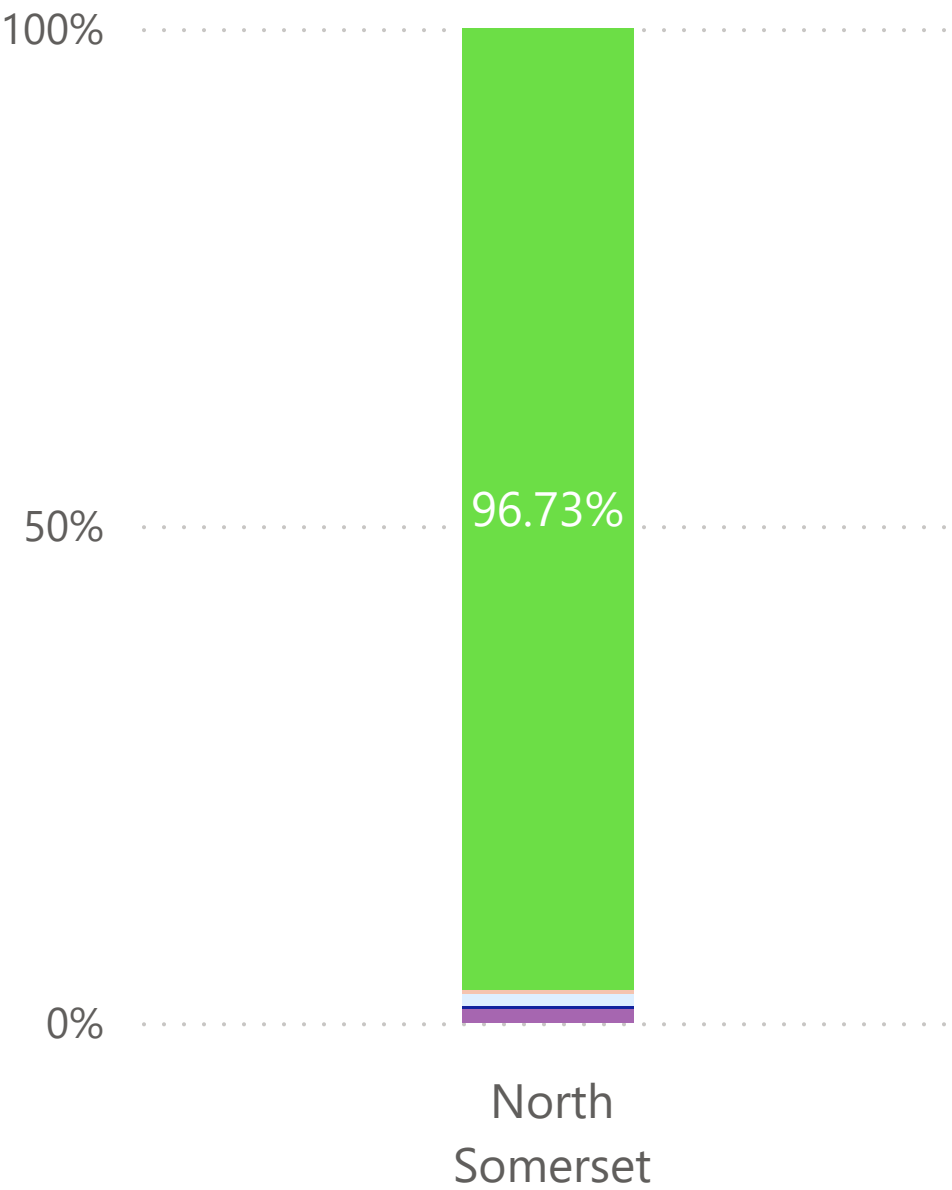
Ward name	Asian	Black	Mixed	Other	White
Weston-super-Mare South	116	29	103	23	8859
Total	116	29	103	23	8859

North Somerset comparator

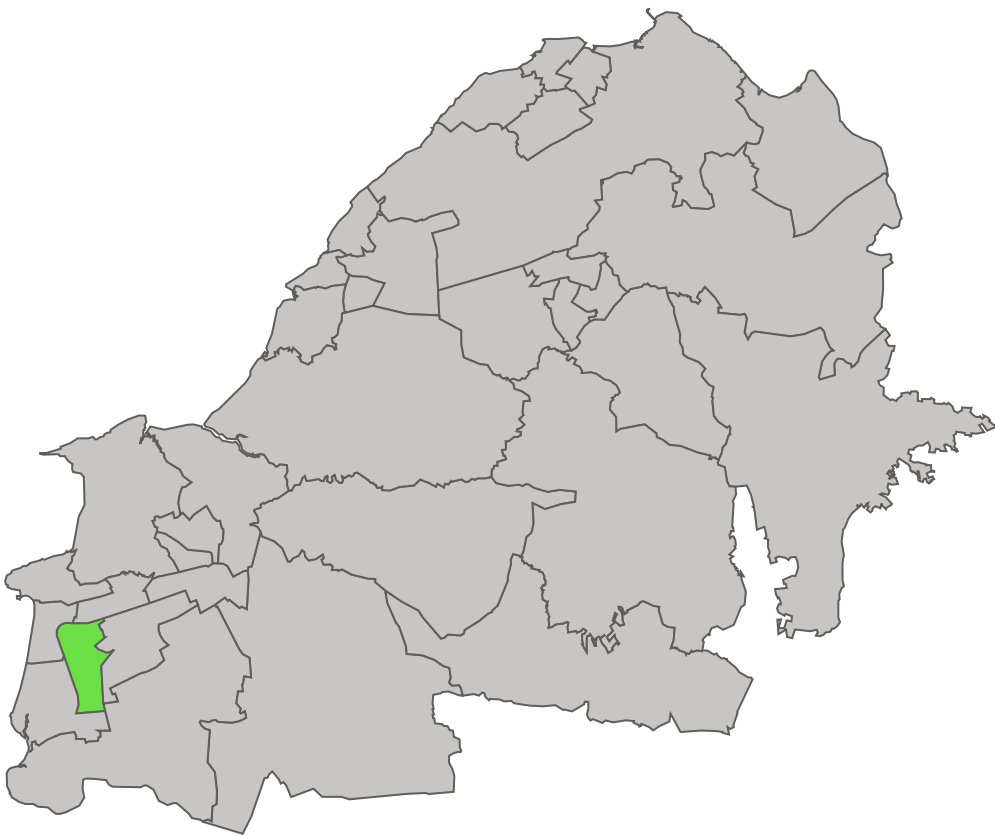
Area	Asian	Black	Mixed	Other	White
North Somerset	2851	826	2604	758	204366

North Somerset comparator

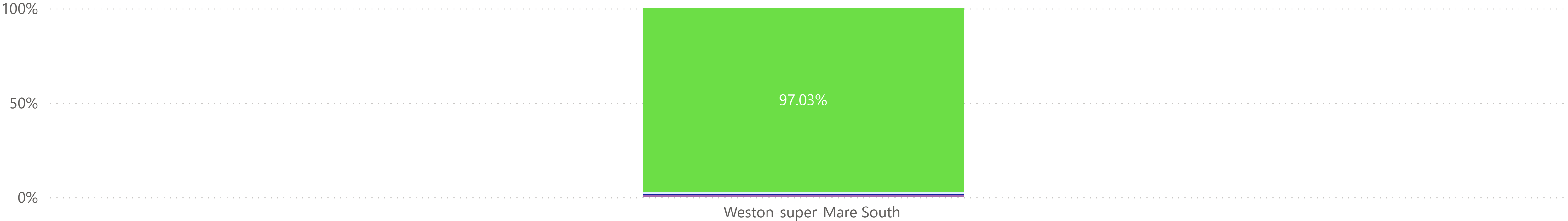
Asian Black Mixed Other White



Healthy Living Centre



Asian Black Mixed Other White



English as Main Language

Library

Healthy Living Centre

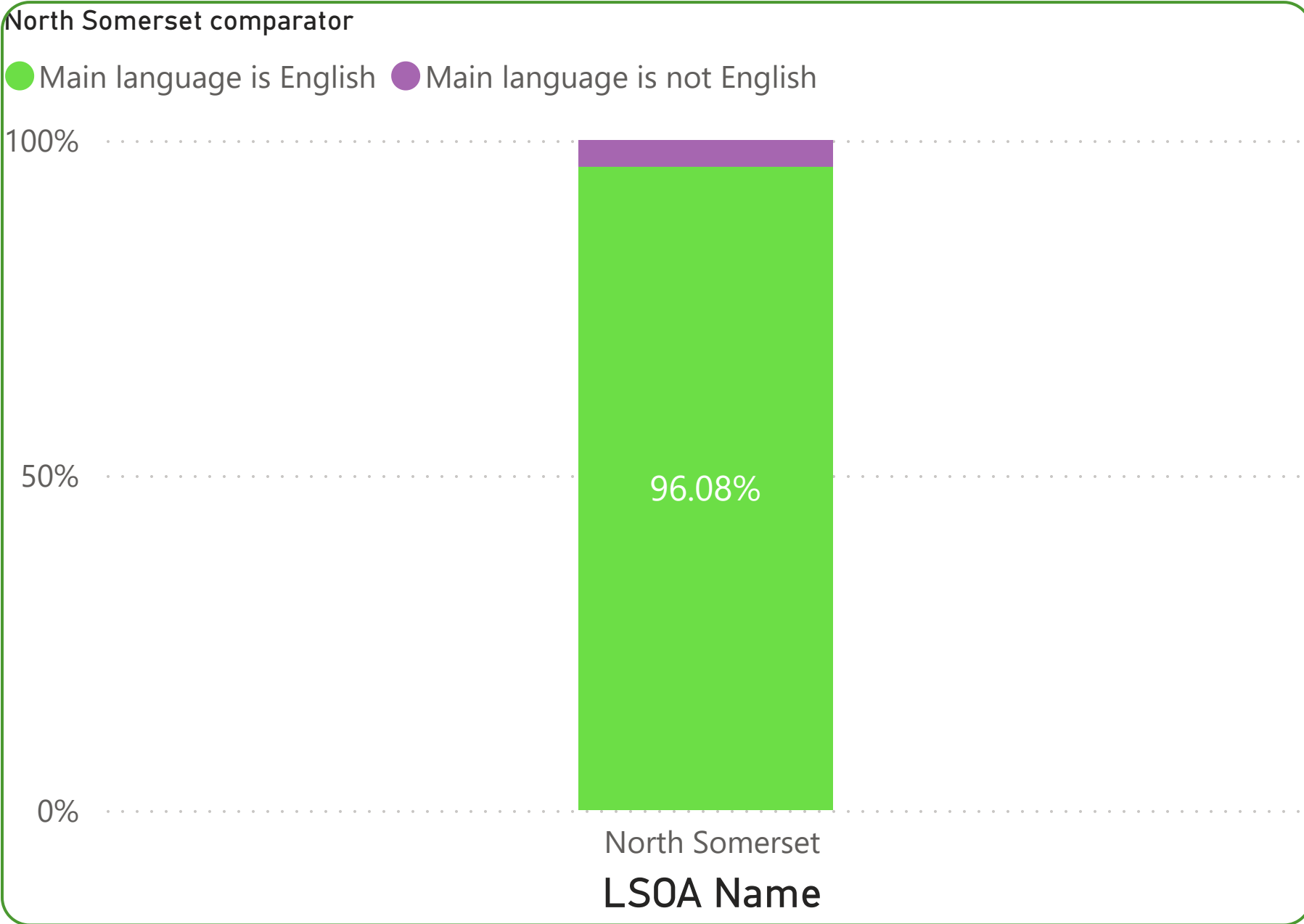
▼

LSOA Name

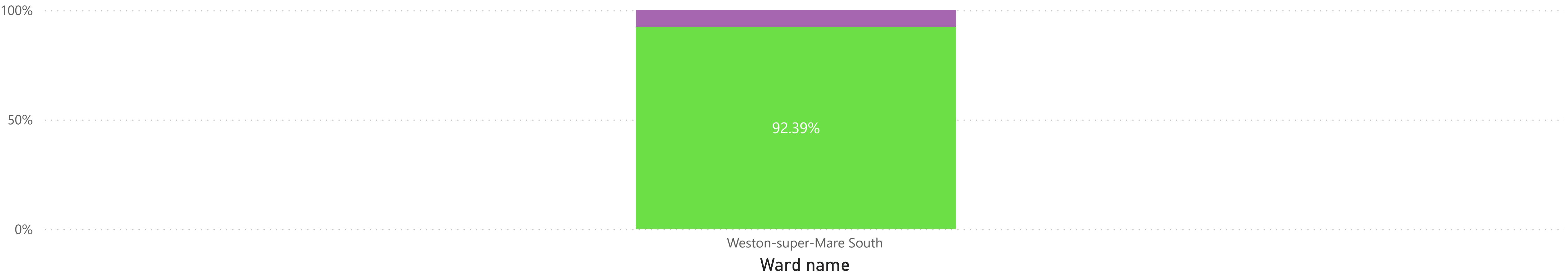
- ☐ WsM South - Argyle Avenue
- ☐ WsM South - Brighton Road
- ☐ WsM South - Brompton Road
- ☐ WsM South - Byron Road
- ☐ WsM South - Loxton Road
- ☐ WsM South - Marchfields Way
- ☐ WsM South - Windwhistle

Ward name	Residents age 3+	Main language is English	Main language is not English
▲ Weston-super-Mare South	8904	8226	678
Total	8904	8226	678

North Somerset comparator			
Area	Residents age 3+	Main language is English	Main language is not English
North Somerset	210509	202254	8255



● Main language is English ● Main language is not English



Subset of Main Language Not English

Library

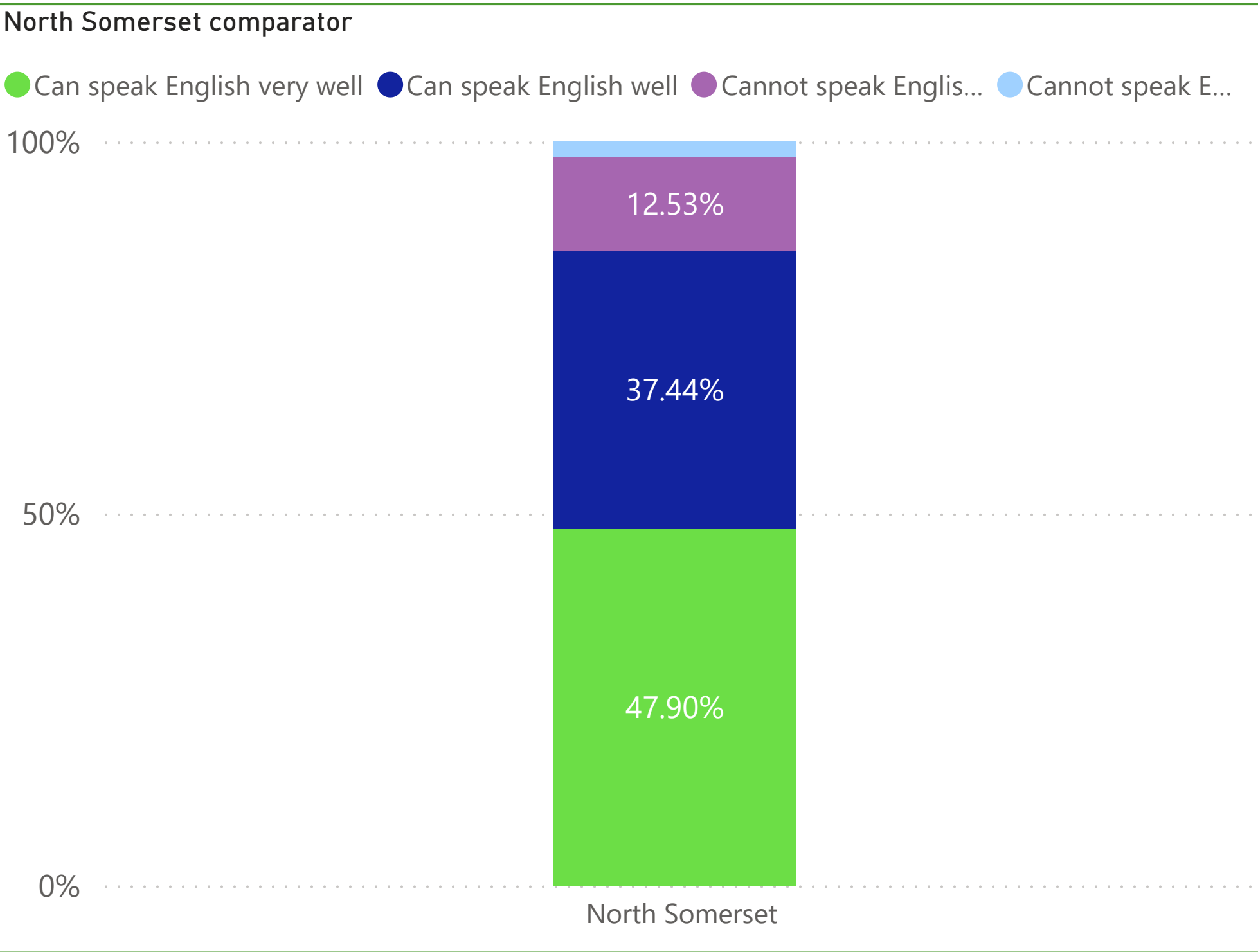
Healthy Living Cen... ▾

LSOA Name

- ☐ WsM South - Argyle Ave...
- ☐ WsM South - Brighton R...
- ☐ WsM South - Brompton ...
- ☐ WsM South - Byron Road
- ☐ WsM South - Loxton Road
- ☐ WsM South - Marchfield...
- ☐ WsM South - Windwhistle

Ward name	Can speak English very well	Can speak English well	Cannot speak English well	Cannot speak English
Weston-super-Mare South	280	278	102	18
Total	280	278	102	18

North Somerset comparator				
LSOA Name	Can speak English very well	Can speak English well	Cannot speak English well	Cannot speak English
North Somerset	3954	3091	1034	176



Can speak English very well Can speak English well Cannot speak English well Cannot speak English



Deprivation

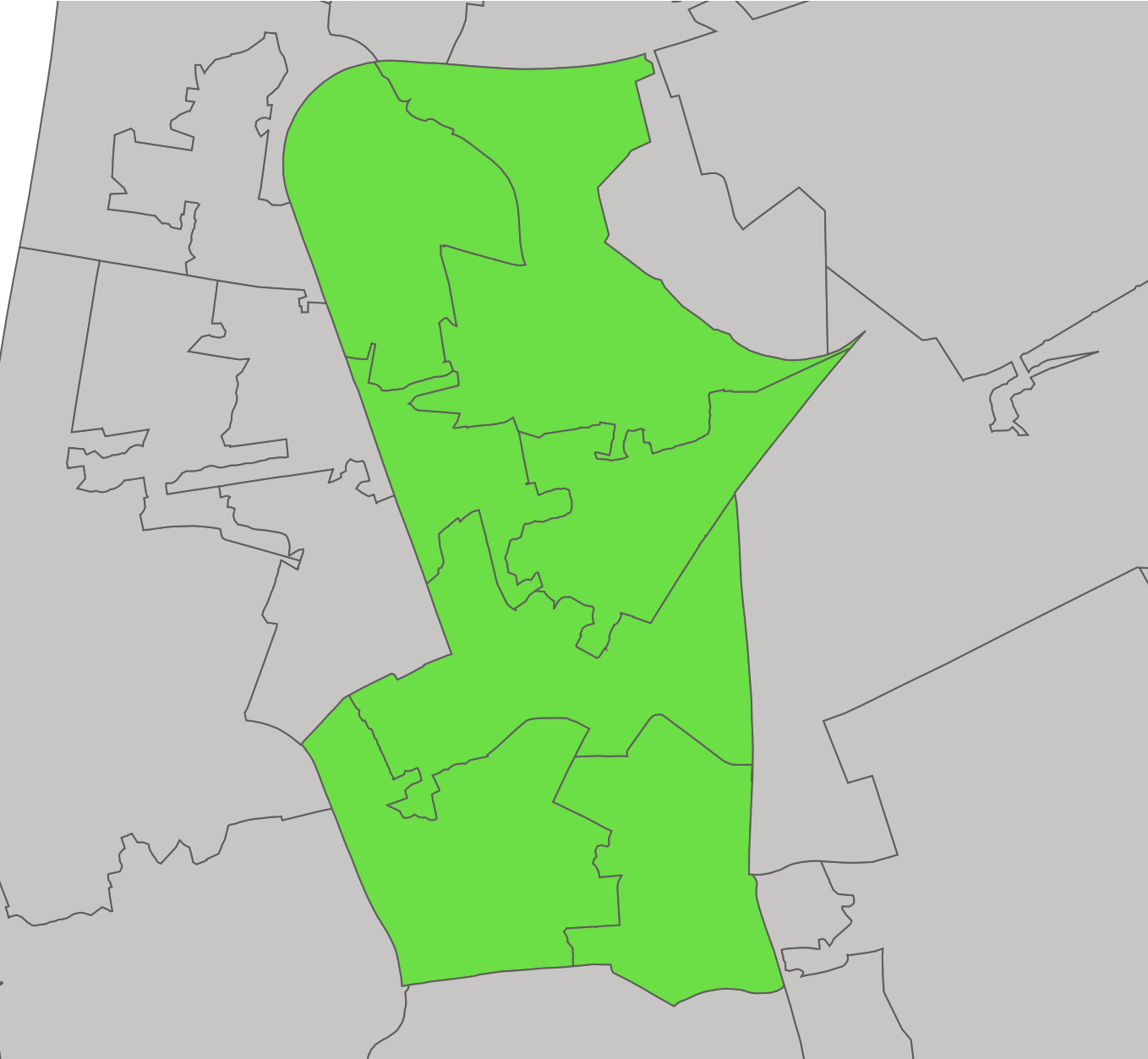
Library

Healthy Livin... ▾

LSOA Name

- ☐ WsM South - Argyl...
- ☐ WsM South - Brigh...
- ☐ WsM South - Brom...
- ☐ WsM South - Byron...
- ☐ WsM South - Loxto...
- ☐ WsM South - Marc...
- ☐ WsM South - Wind...

Map - LSOA

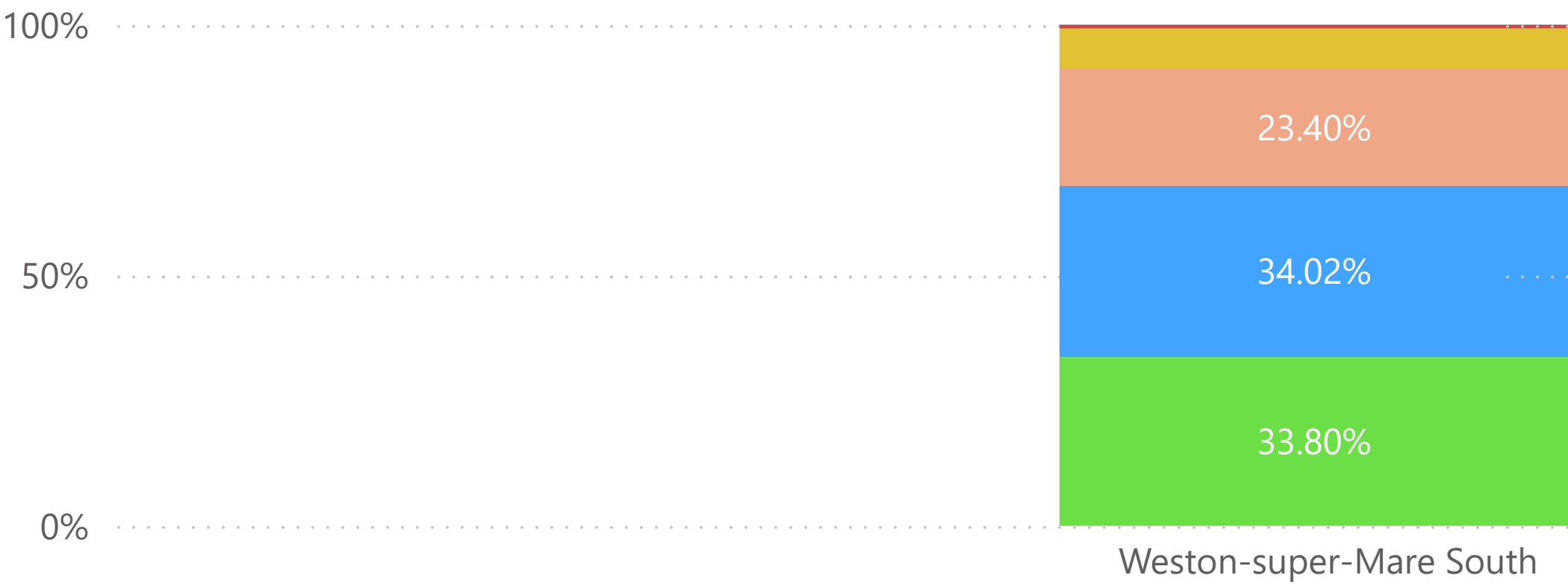


Ward Name	Households	No deprivation	One dimension	Two dimensions	Three dimensions	Four dimensions
Weston-super-Mare South	4056	1371	1380	949	326	30
Total	4056	1371	1380	949	326	30

North Somerset comparator

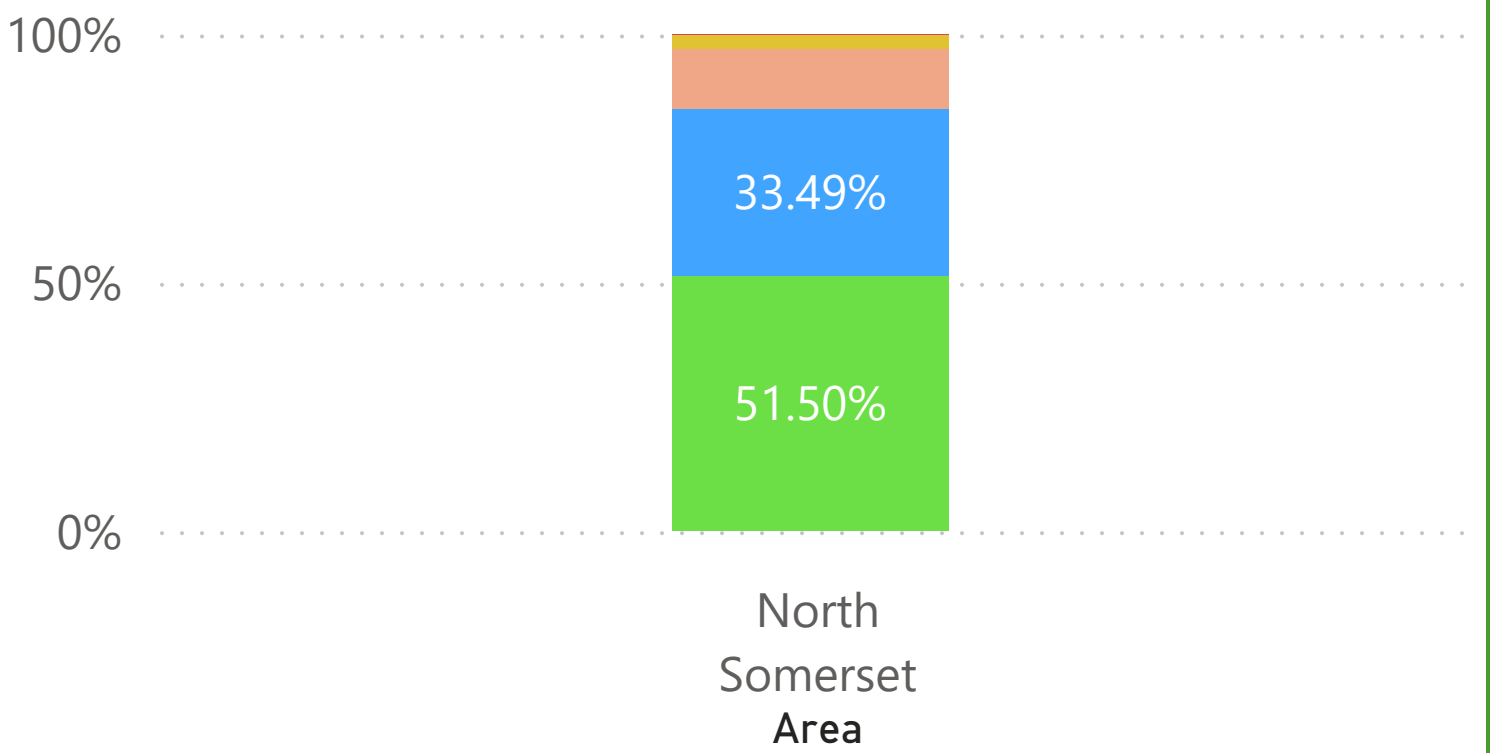
Area	Households	No deprivation	One dimension	Two dimensions	Three dimensions	Four dimensions
North Somerset	94643	48749	31701	11456	2563	185

● No deprivation ● One dimension ● Two dimensions ● Three dimensions ● Four dimensions



North Somerset comparator

● No depri... ● One dim... ● Two dime... ● Three di... ● Four dim...



Education

Library

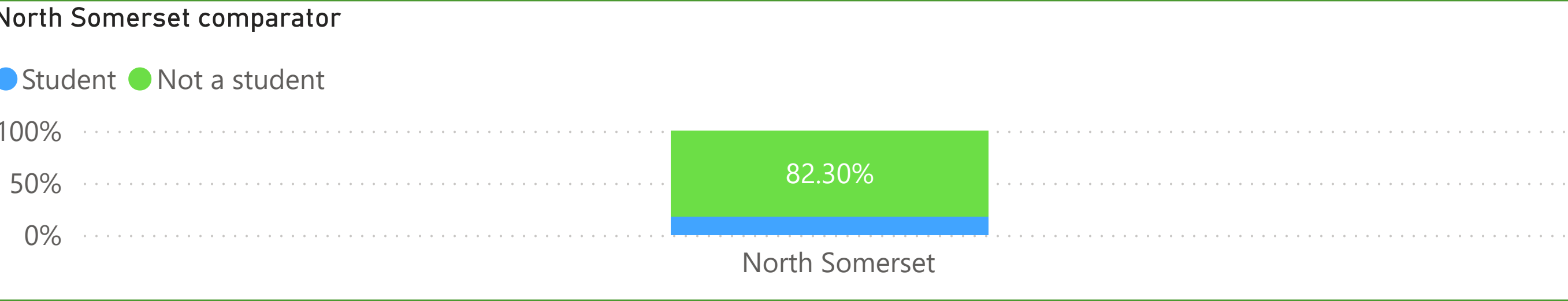
Healthy Living C... ▾

LSOA Name

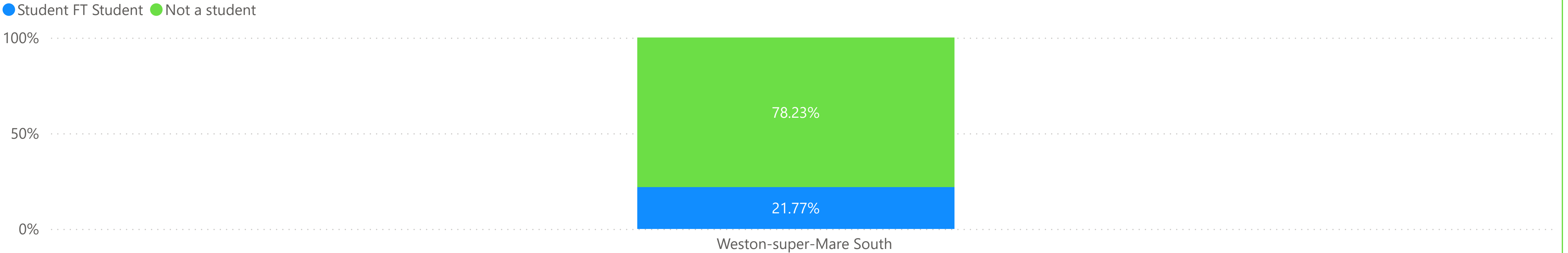
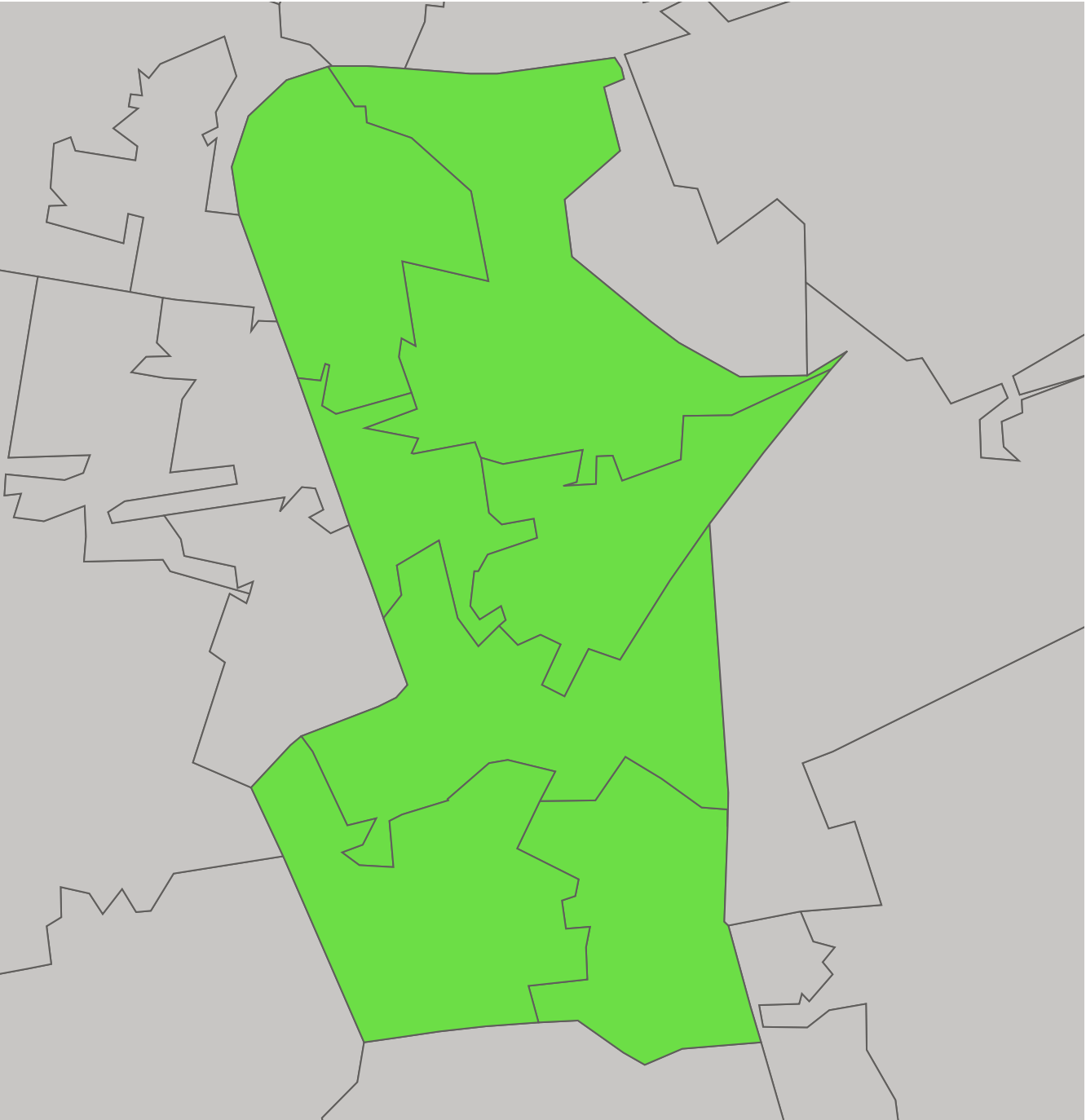
- ☐ WsM South - Argyle A...
- ☐ WsM South - Brighton...
- ☐ WsM South - Brompto...
- ☐ WsM South - Byron R...
- ☐ WsM South - Loxton R...
- ☐ WsM South - Marchfie...
- ☐ WsM South - Windwhi...

Ward name	Residents aged 5+ FT Student	Student	Not a student
Weston-super-Mare South	8640	1881	6759
Total	8640	1881	6759

North Somerset comparator			
Area	Residents aged 5+	Student	Not a student
North Somerset	206070	36481	169589



LSOA Map



Disability

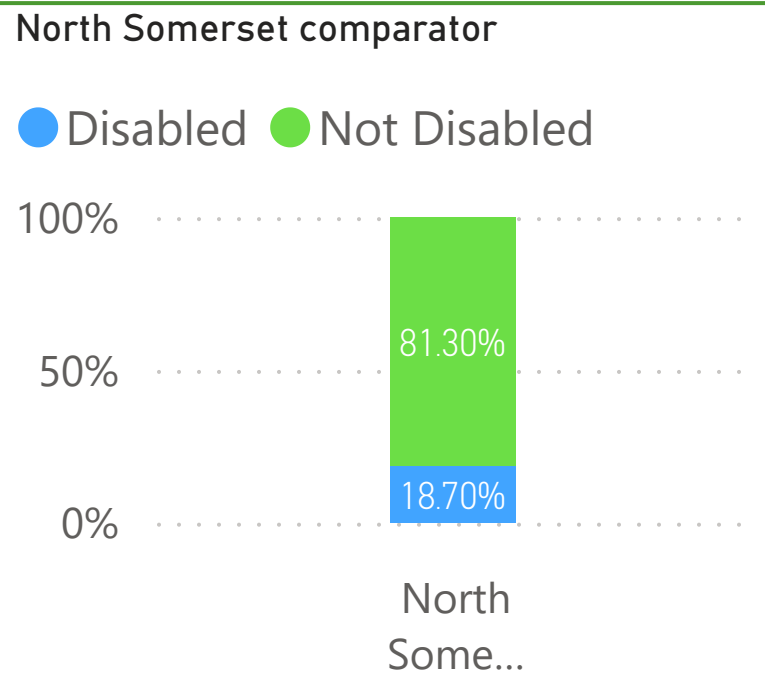
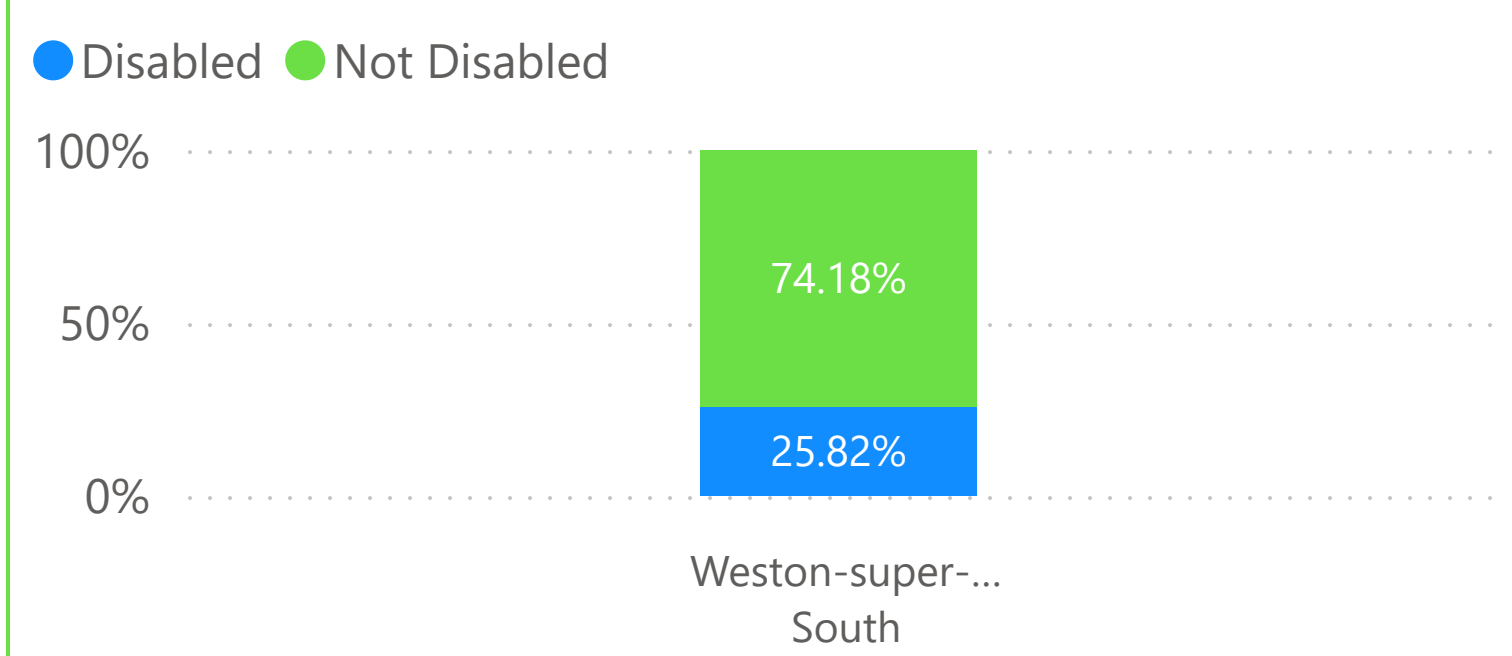
Library

Healthy Living C... ▾

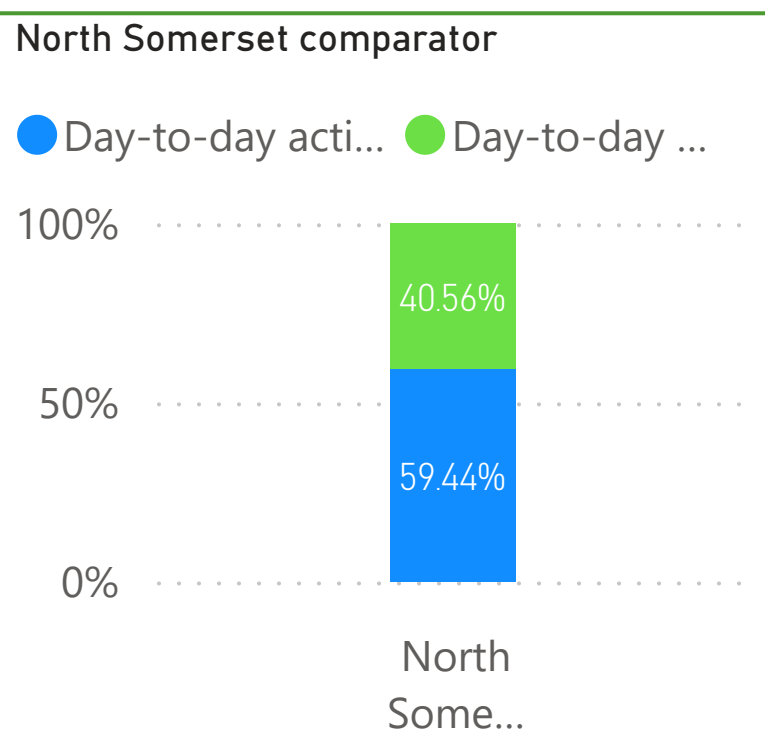
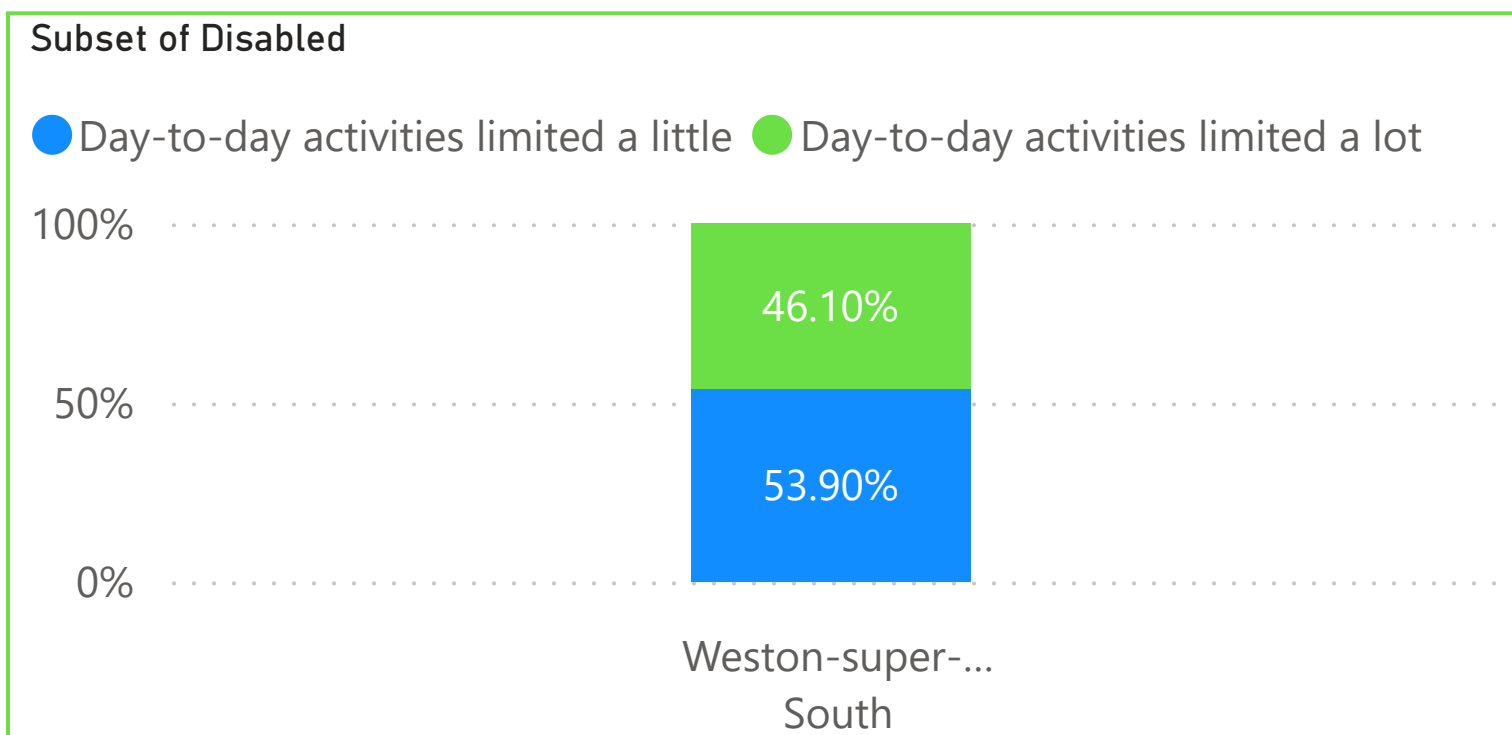
LSOA Name

- ☐ WsM South - Argyle A...
- ☐ WsM South - Brighton...
- ☐ WsM South - Brompto...
- ☐ WsM South - Byron R...
- ☐ WsM South - Loxton R...
- ☐ WsM South - Marchfie...
- ☐ WsM South - Windwhi...

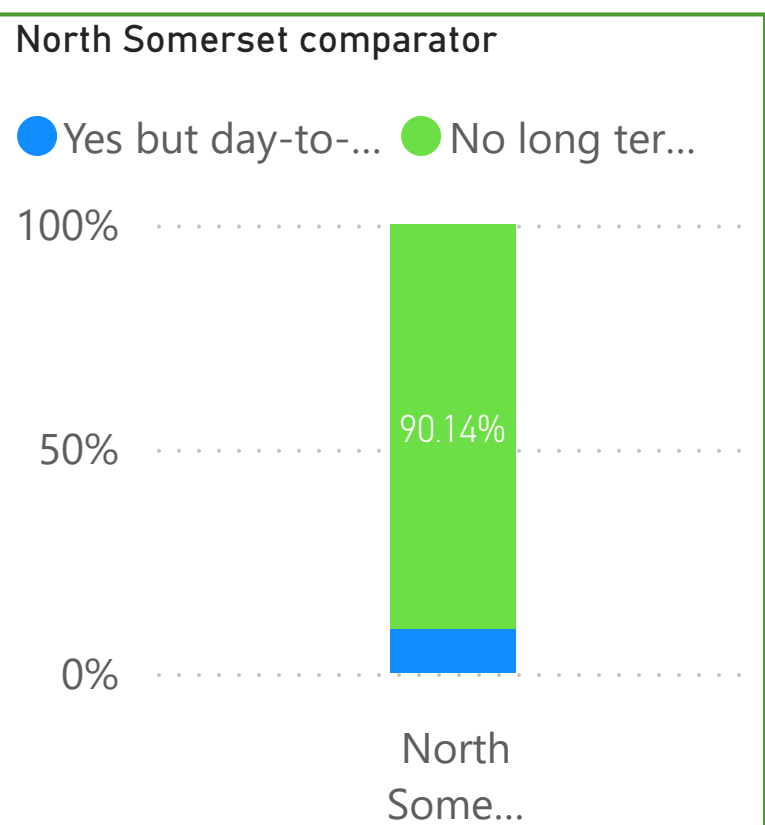
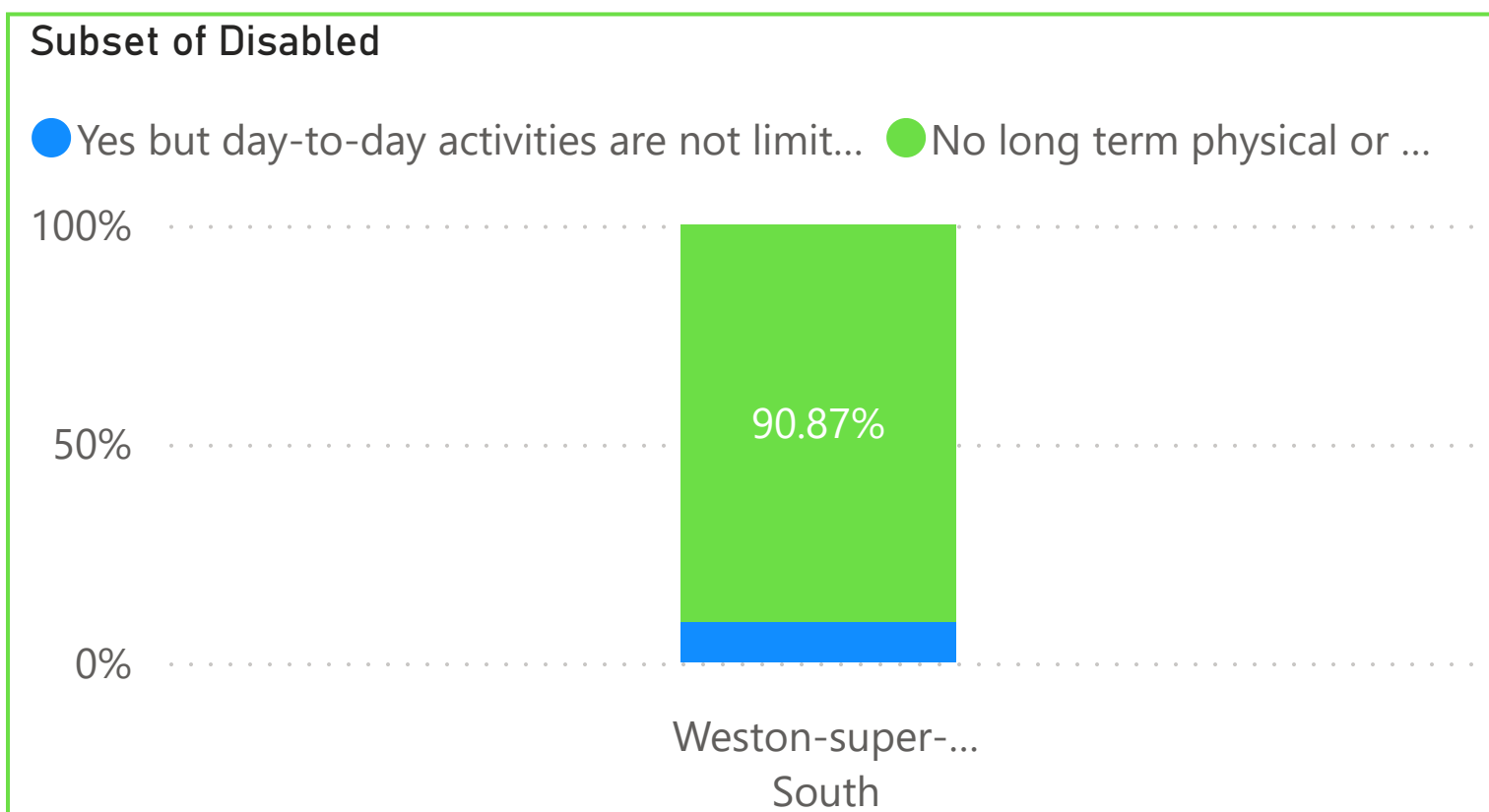
Ward name ▲	Disabled	Not Disabled
Weston-super-Mare South	2421	6954
Total	2421	6954



Ward name	Day-to-day activities limited a little	Day-to-day activities limited a lot ▼
Weston-super-Mare South	1305	1116
Total	1305	1116



Ward name ▲	Yes but day-to-day activities are not limited	No long term physical or mental health conditions
Weston-super-Mare South	635	6319
Total	635	6319



Economically Active

Library

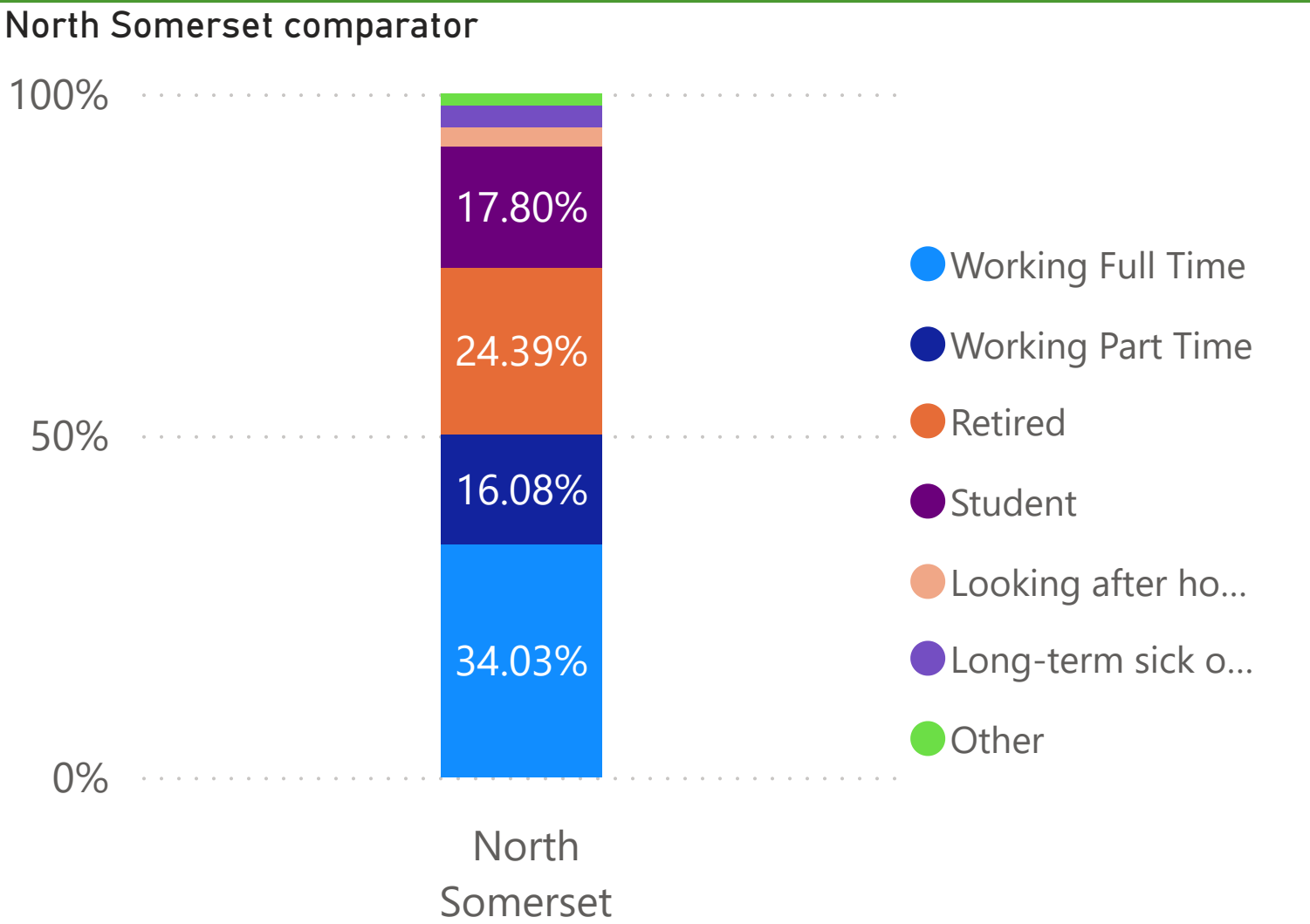
Healthy Living Cen... ▾

LSOA Name

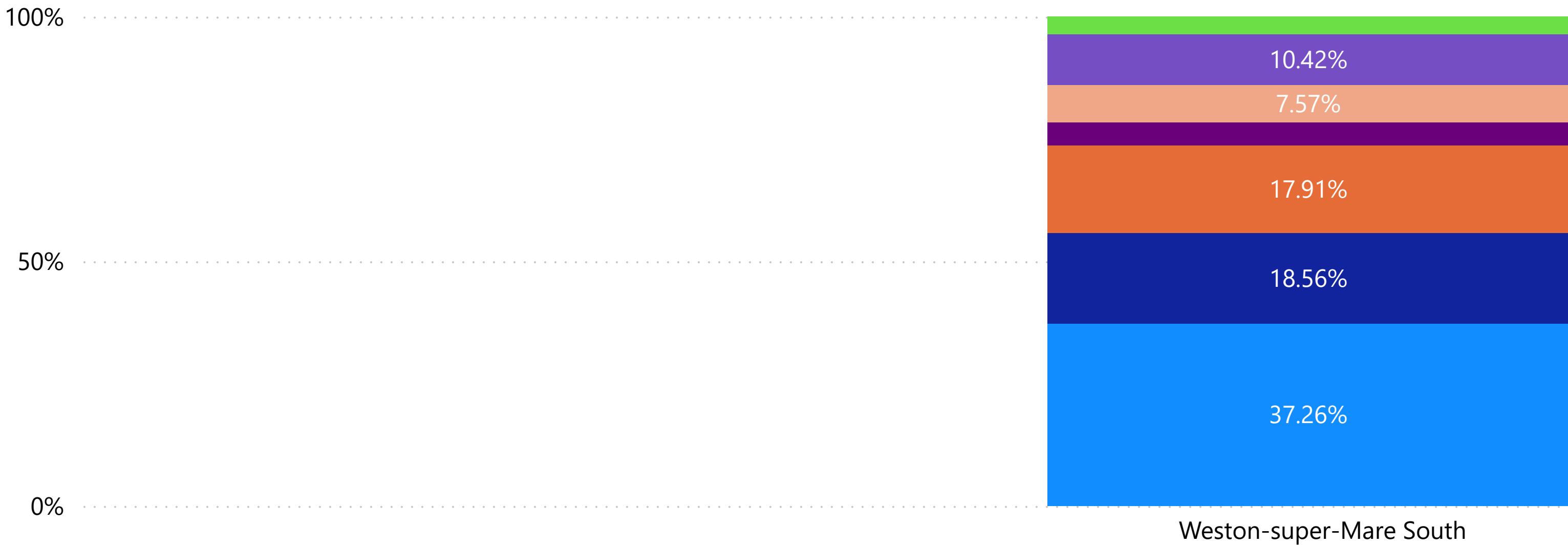
- ☐ WsM South - Argyle Ave...
- ☐ WsM South - Brighton R...
- ☐ WsM South - Brompton ...
- ☐ WsM South - Byron Road
- ☐ WsM South - Loxton Road
- ☐ WsM South - Marchfield...
- ☐ WsM South - Windwhistle

Ward name	Total Econ Inactive	Retired	Student	Looking after home or family	Long-term sick or disabled	Other
Weston-super-Mare South	3054	1238	326	523	720	247
Total	3054	1238	326	523	720	247

North Somerset comparator						
Area	Total Econ Inactive	Retired	Student	Looking after home or family	Long-term sick or disabled	Other
North Somerset	71930	49983	36481	5777	6460	3551



Working Full Time Working Part Time Retired Student Looking after home or family Long-term sick or disabled Other



Library

Healthy Living Centre ▾

LSOA Name

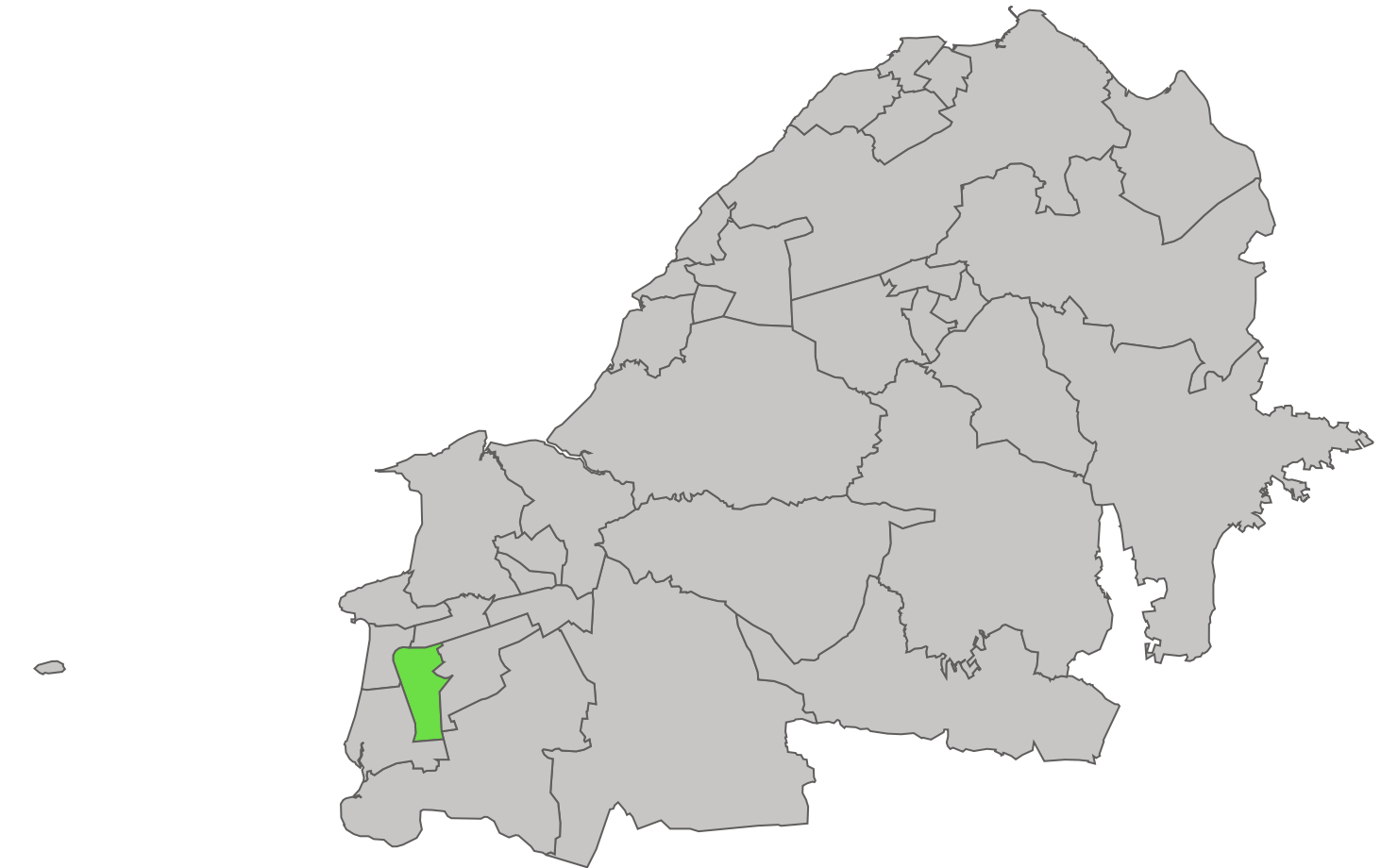
- ☐ WsM South - Argyle Ave...
- ☐ WsM South - Brighton Ro...
- ☐ WsM South - Brompton ...
- ☐ WsM South - Byron Road
- ☐ WsM South - Marchfields...
- ☐ WsM South - Windwhistle

Ward name	Total households	No cars or vans in household	1 car or van in household	2 cars or vans in household	3 or more cars or vans in household
▲					
Weston-super-Mare South	4062	1411	1698	719	234
Total	4062	1411	1698	719	234

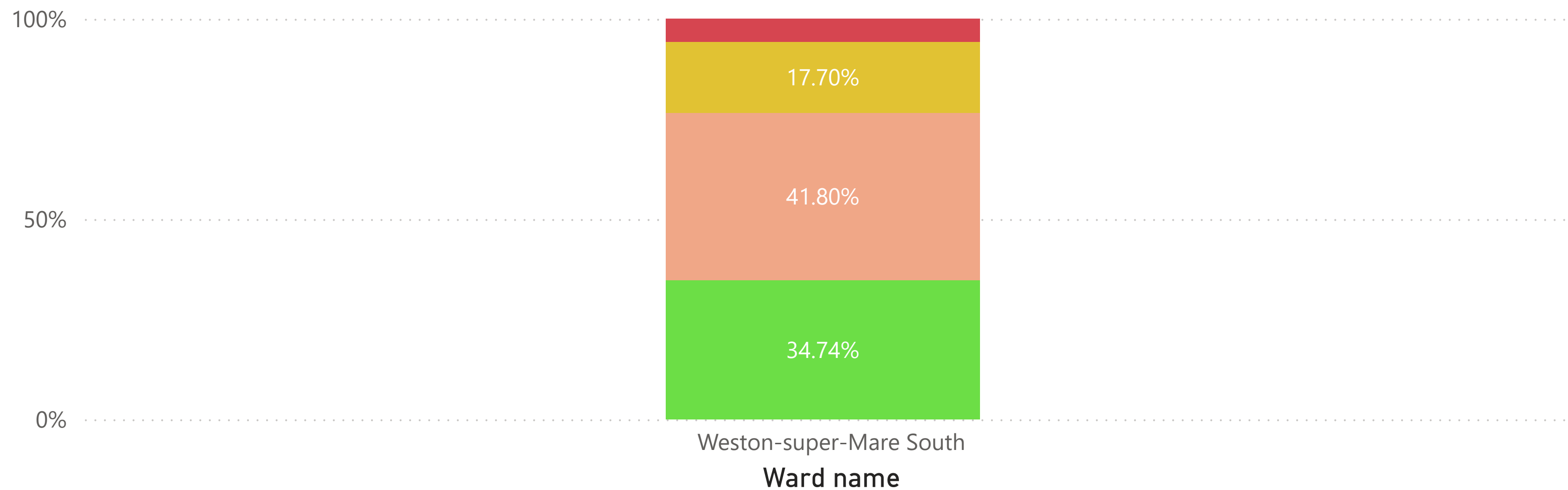
North Somerset comparator

LSOA Name	Total households	No cars or vans in household	1 car or van in household	2 cars or vans in household	3 or more cars or vans in household
North Somerset	94650	14146	38874	30338	11285

Healthy Living Centre



● No cars or vans in household ● 1 car or van in household ● 2 cars or vans in household ● 3 or more cars or vans in household



North Somerset comparator

● No cars or vans in ... ● 1 car or van in h... ● 2 cars or vans i... ● 3 or more cars ...

