

Library

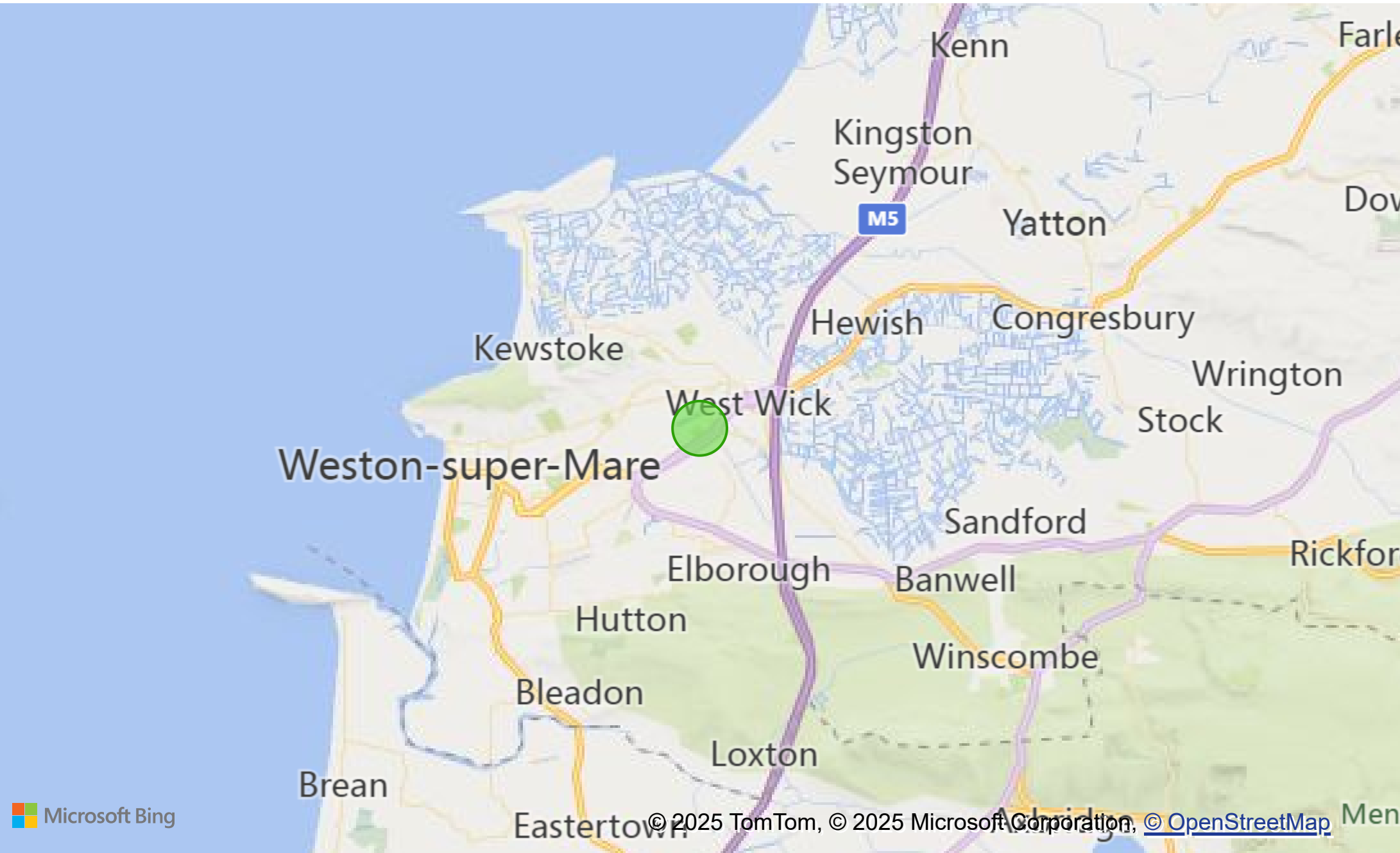
- ☒ Select all
- ☒ Campus
- ☐ Clevedon
- ☐ Congresbury
- ☐ Healthy Living Centre
- ☐ Mobile Library
- ☐ Nailsea
- ☐ Pill
- ☐ Portishead
- ☐ Weston-super-Mare
- ☐ Winscombe
- ☐ Worle
- ☐ Yatton

Address & Wards Covered

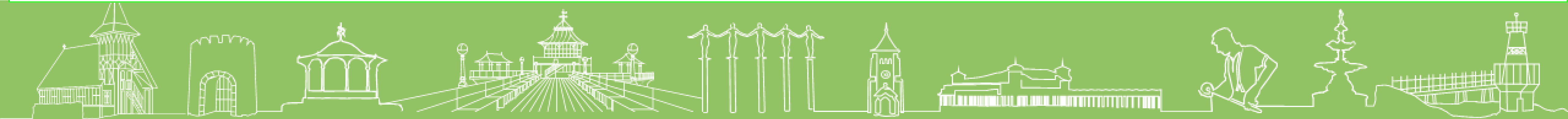
The Campus, Highlands Lane,
Weston-super-Mare

BS24 7DX

Library, Address and Postcode



| Library | Ward 1 | Ward 2 | Ward 3 | Ward 4 | Ward 5 | Ward 6 | Ward 7 | Ward 8 | Ward 9 | Ward 10 | Ward 11 | Ward 12 | Ward 13 | Ward 14 | Ward 15 | Ward 16 | Ward 17 | Ward 18 | Ward 19 | Ward 20 | Ward 21 | Ward 22 |
|---------|--------------------------|-------------------------------|-----------------------------|-------------------------------|--------|--------|--------|--------|--------|---------|---------|---------|---------|---------|---------|---------|---------|---------|---------|---------|---------|---------|
| Campus | Weston-super-Mare Milton | Weston-super-Mare Winterstoke | Weston-super-Mare Mid Worle | Weston-super-Mare South Worle | | | | | | | | | | | | | | | | | | |



Our Libraries: Ward Coverage

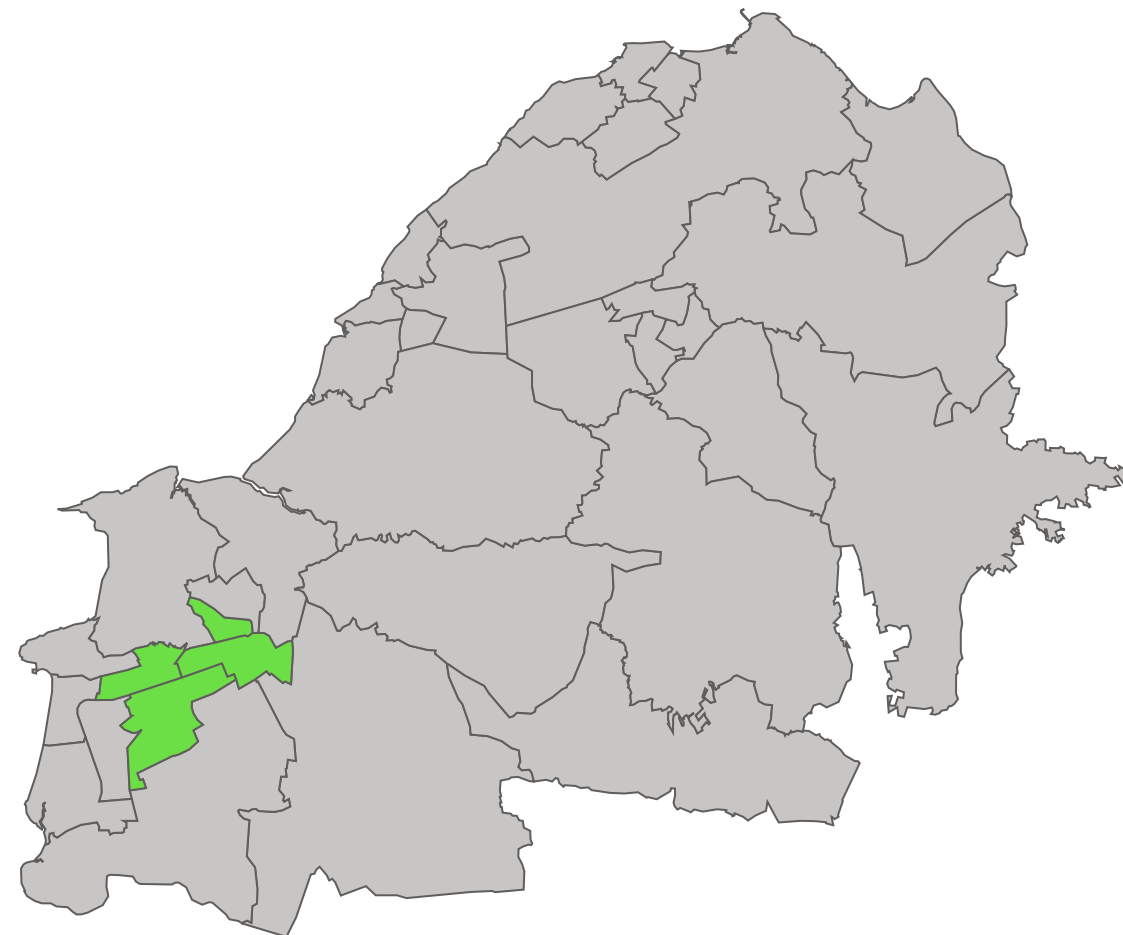
Library

Campus

LSOA Names

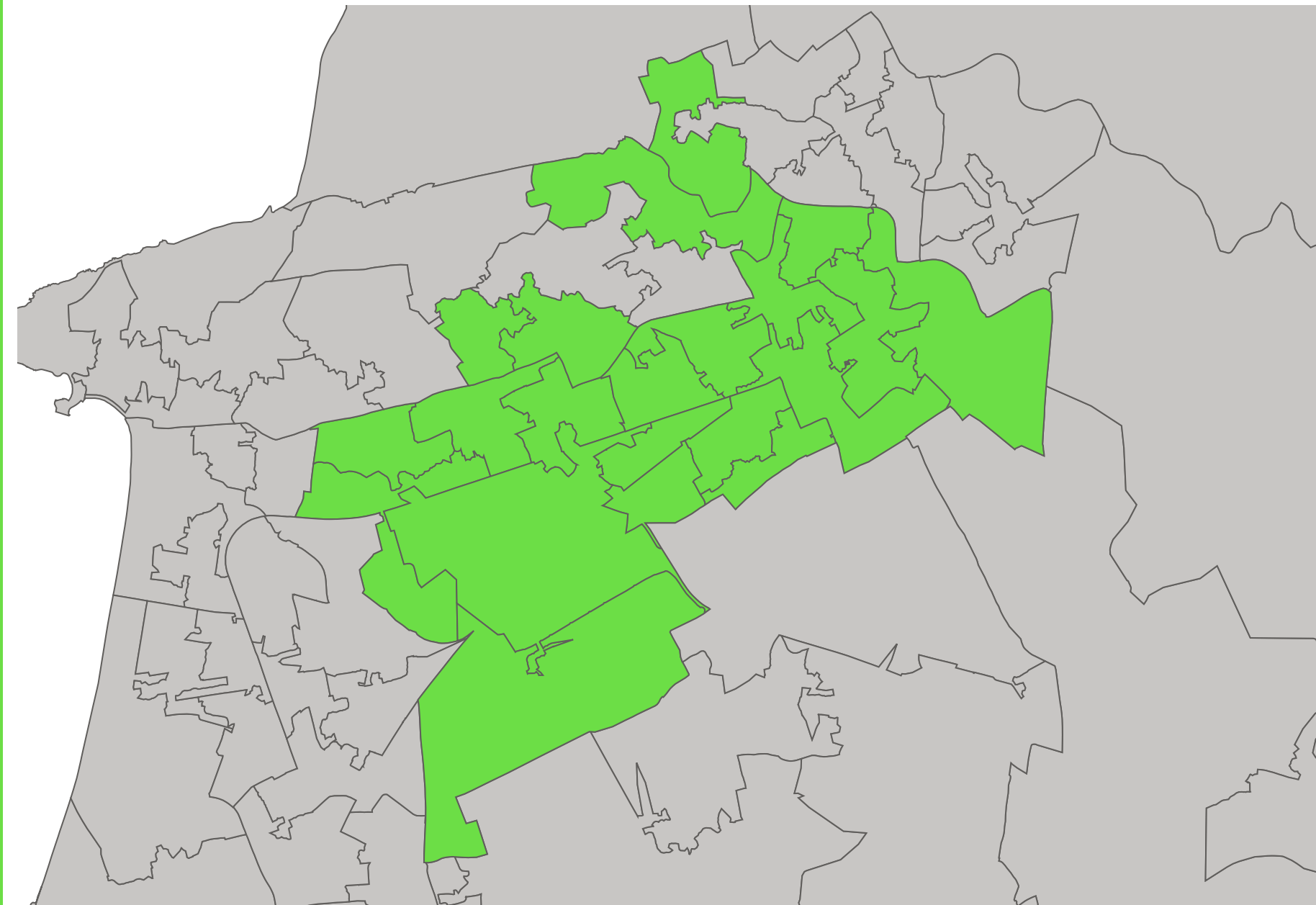
- ☐ Select all
- ☐ WsM East - Airfield
- ☐ WsM East - Aspen Park Road
- ☐ WsM East - Carousel Lane
- ☐ WsM East - Chesham Road
- ☐ WsM East - Earlham Grove
- ☐ WsM East - Garsdale Road
- ☐ WsM East - Longridge Way
- ☐ WsM East - Mendip Road
- ☐ WsM East - Montacute Circus
- ☐ WsM East - Westland
- ☐ WsM Milton & Old Worle - Milton Park Road
- ☐ WsM Milton & Old Worle - The Scaurs
- ☐ WsM Milton & Old Worle - Westbrook Road
- ☐ WsM North Worle - Savernake Road
- ☐ WsM South Worle - Bransby Way
- ☐ WsM South Worle - Elmham Way
- ☐ WsM South Worle - Gannet Road

Campus



| Ward Name | Population |
|-------------------------------|--------------|
| Weston-super-Mare Mid Worle | 7051 |
| Weston-super-Mare Milton | 7115 |
| Weston-super-Mare South Worle | 5691 |
| Weston-super-Mare Winterstoke | 11122 |
| Total | 30979 |

Map - LSOA



| LSOA Name | Population |
|-----------------------------|--------------|
| WsM East - Airfield | 2495 |
| WsM East - Aspen Park Road | 1183 |
| WsM East - Carousel Lane | 1481 |
| WsM East - Chesham Road | 1803 |
| WsM East - Earlham Grove | 1803 |
| WsM East - Garsdale Road | 1420 |
| WsM East - Longridge Way | 1316 |
| WsM East - Mendip Road | 2029 |
| WsM East - Montacute Circus | 1756 |
| Total | 30979 |

Demographics - Gender

Library

Campus

Ward Name

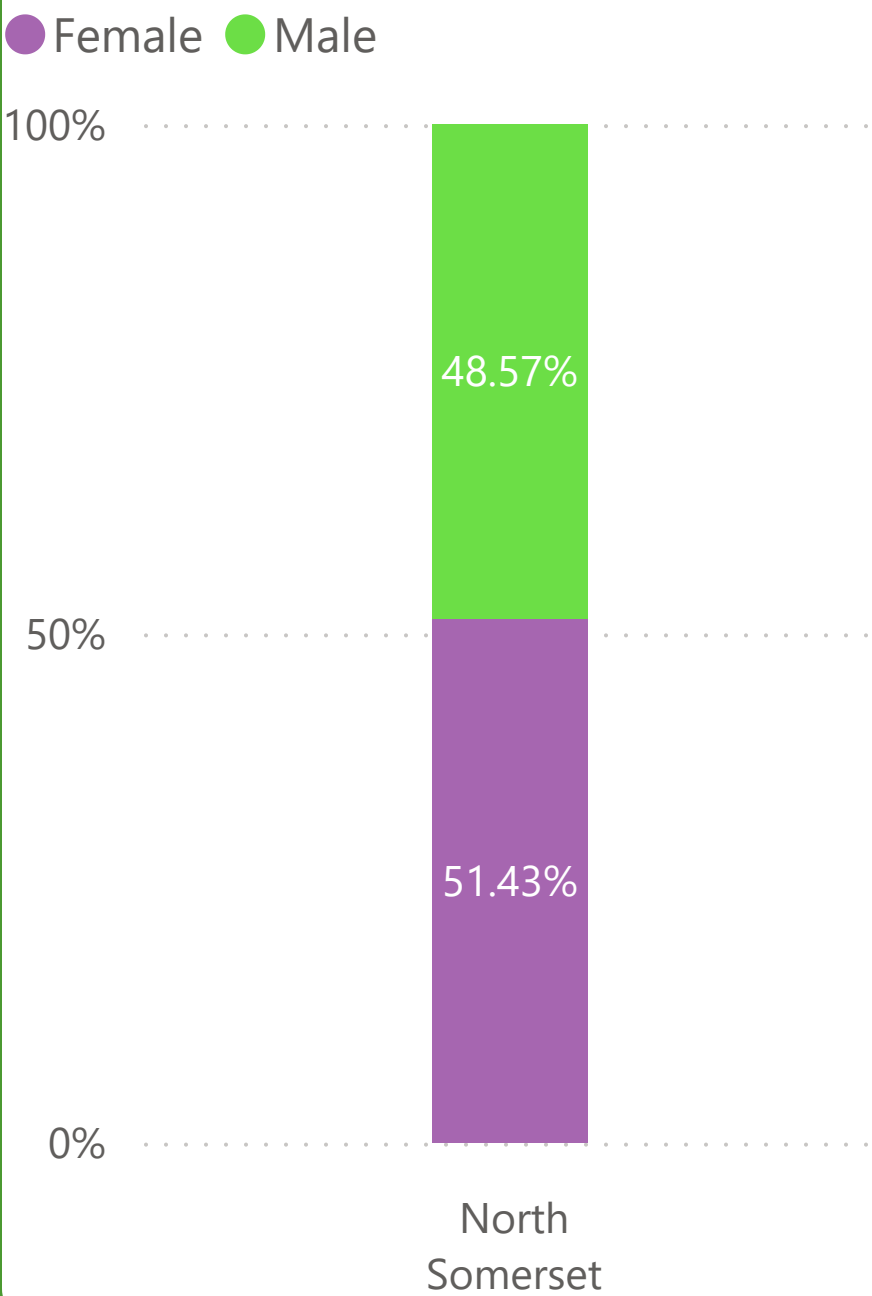
- ☐ Weston-super-Mar...
- ☐ Weston-super-Mar...
- ☐ Weston-super-Mar...
- ☐ Weston-super-Mar...

| Ward name | Population | Female | Male |
|-------------------------------|------------|--------|-------|
| Weston-super-Mare Winterstoke | 11122 | 5646 | 5481 |
| Weston-super-Mare Milton | 7115 | 3640 | 3479 |
| Weston-super-Mare Mid Worle | 7051 | 3674 | 3374 |
| Weston-super-Mare South Worle | 5691 | 2944 | 2750 |
| Total | 30979 | 15904 | 15084 |

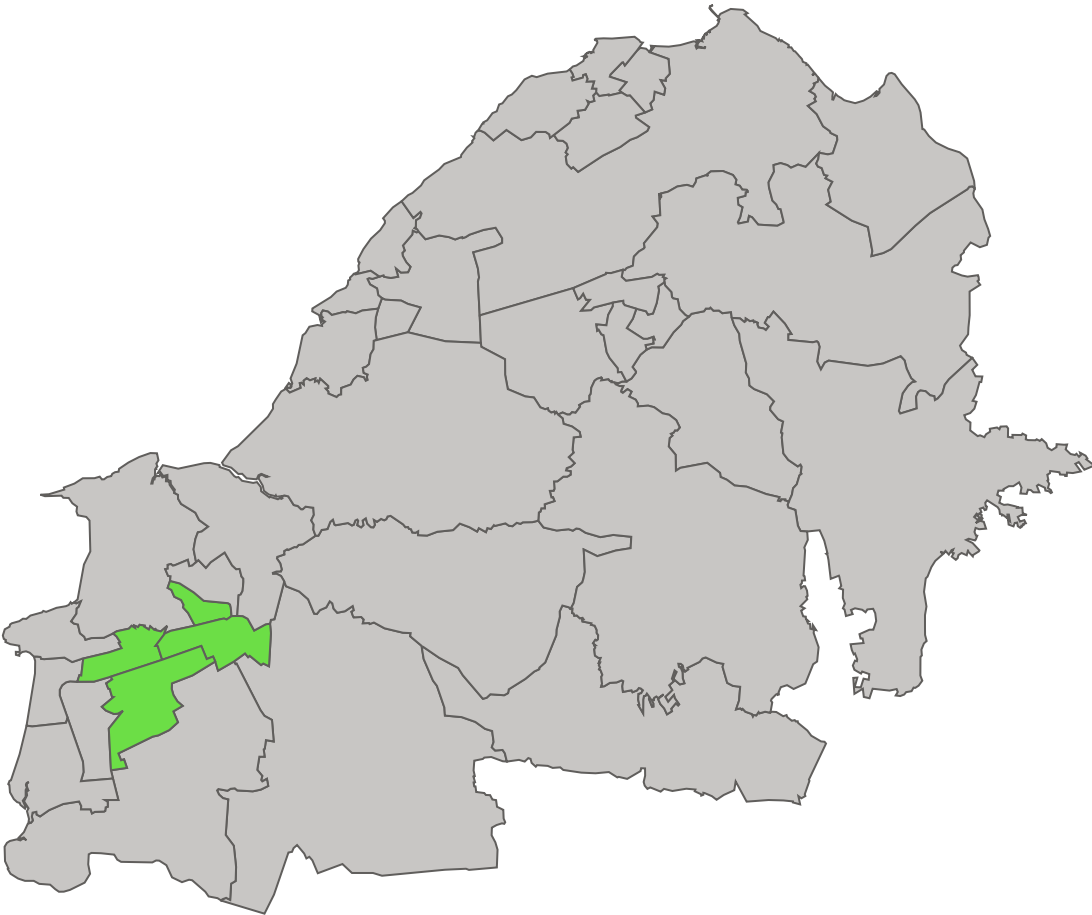
North Somerset comparator

| Area | Population | Female | Male |
|----------------|------------|--------|--------|
| North Somerset | 216688 | 111419 | 105314 |

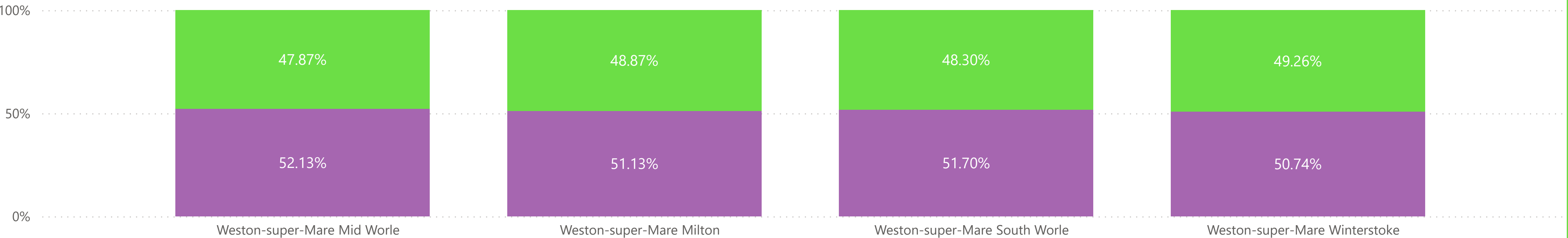
North Somerset comparator



Campus



Female Male



Demographics - Ethnicity

Library

Campus

Ward Name

- ☐ Weston-super-Mare Winterstoke
- ☐ Weston-super-Mare Mid Worle
- ☐ Weston-super-Mare South Worle
- ☐ Weston-super-Mare Milton

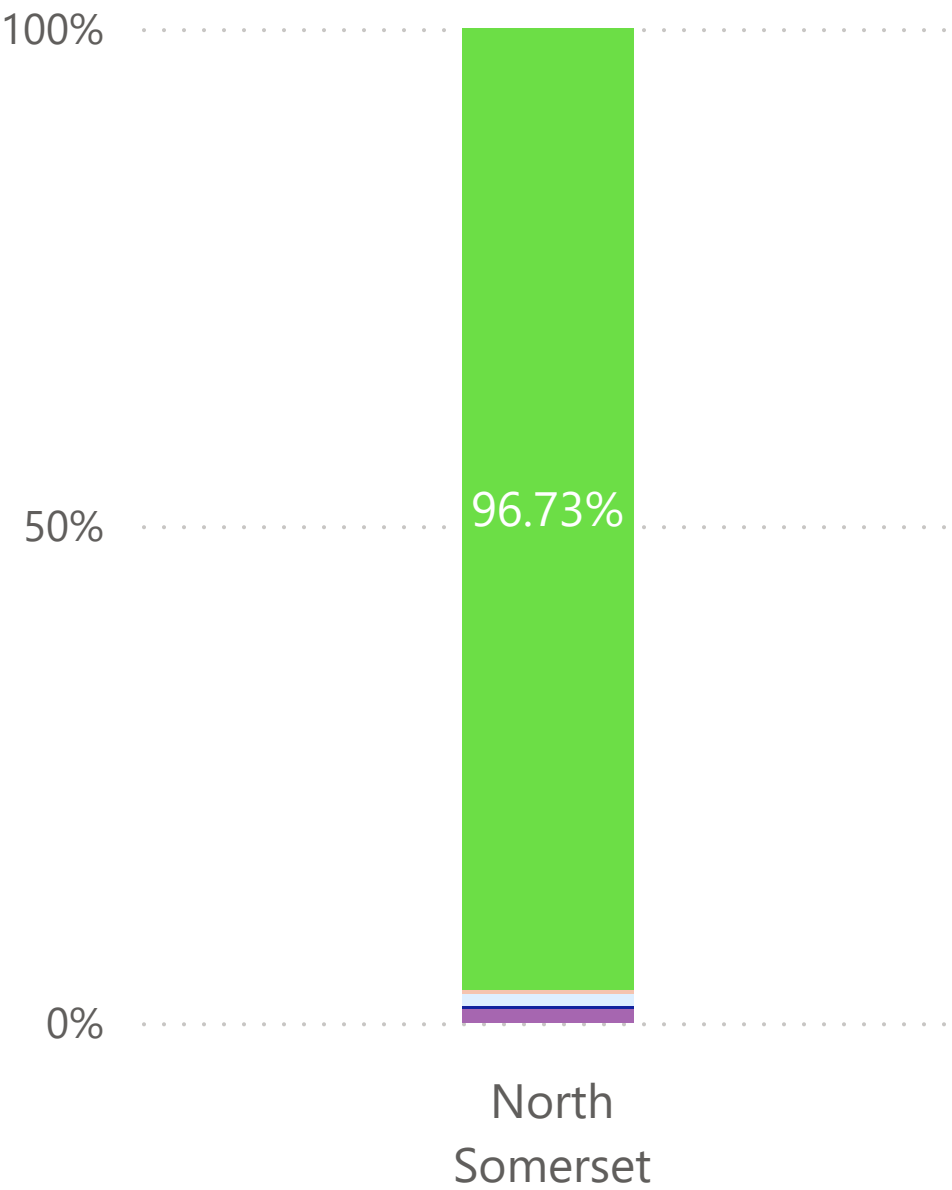
| Ward name | Asian | Black | Mixed | Other | White |
|-------------------------------|-------|-------|-------|-------|-------|
| Weston-super-Mare Winterstoke | 395 | 85 | 183 | 68 | 10645 |
| Weston-super-Mare Mid Worle | 83 | 47 | 57 | 37 | 5288 |
| Weston-super-Mare South Worle | 86 | 25 | 84 | 14 | 6506 |
| Weston-super-Mare Milton | 38 | 14 | 92 | 8 | 6385 |
| Total | 602 | 171 | 416 | 127 | 28824 |

North Somerset comparator

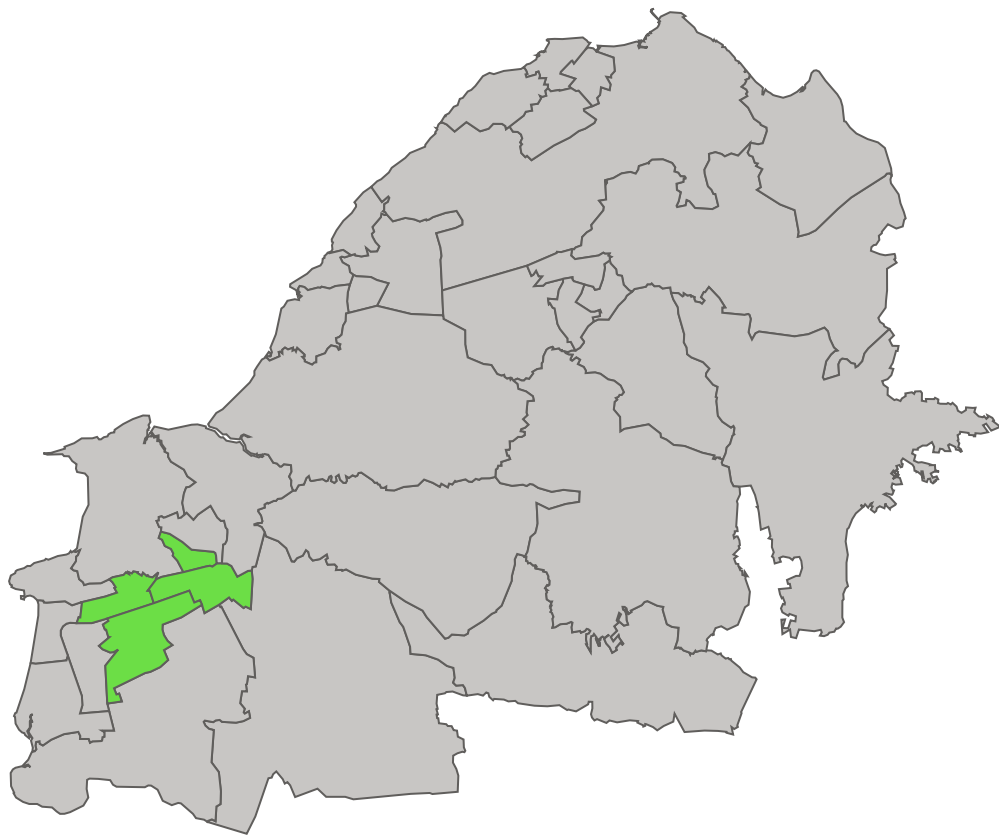
| Area | Asian | Black | Mixed | Other | White |
|----------------|-------|-------|-------|-------|--------|
| North Somerset | 2851 | 826 | 2604 | 758 | 204366 |

North Somerset comparator

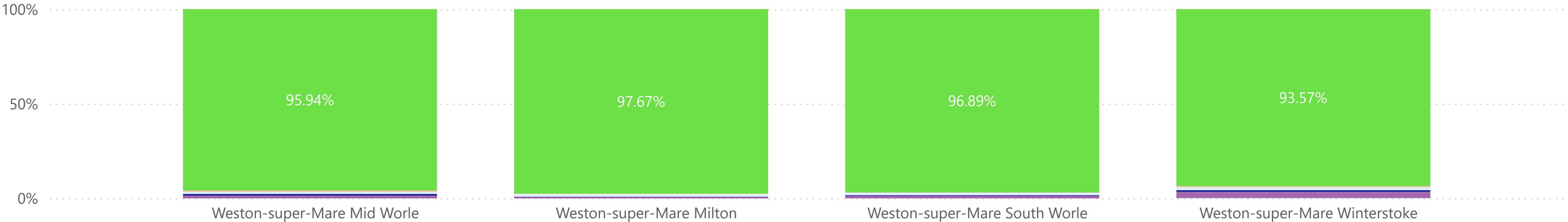
Asian Black Mixed Other White



Campus



Asian Black Mixed Other White



English as Main Language

Library

Campus



LSOA Name

- ☐ WsM East - Airfield
- ☐ WsM East - Aspen Park Road
- ☐ WsM East - Carousel Lane
- ☐ WsM East - Chesham Road
- ☐ WsM East - Earlham Grove
- ☐ WsM East - Garsdale Road
- ☐ WsM East - Longridge Way
- ☐ WsM East - Mendip Road



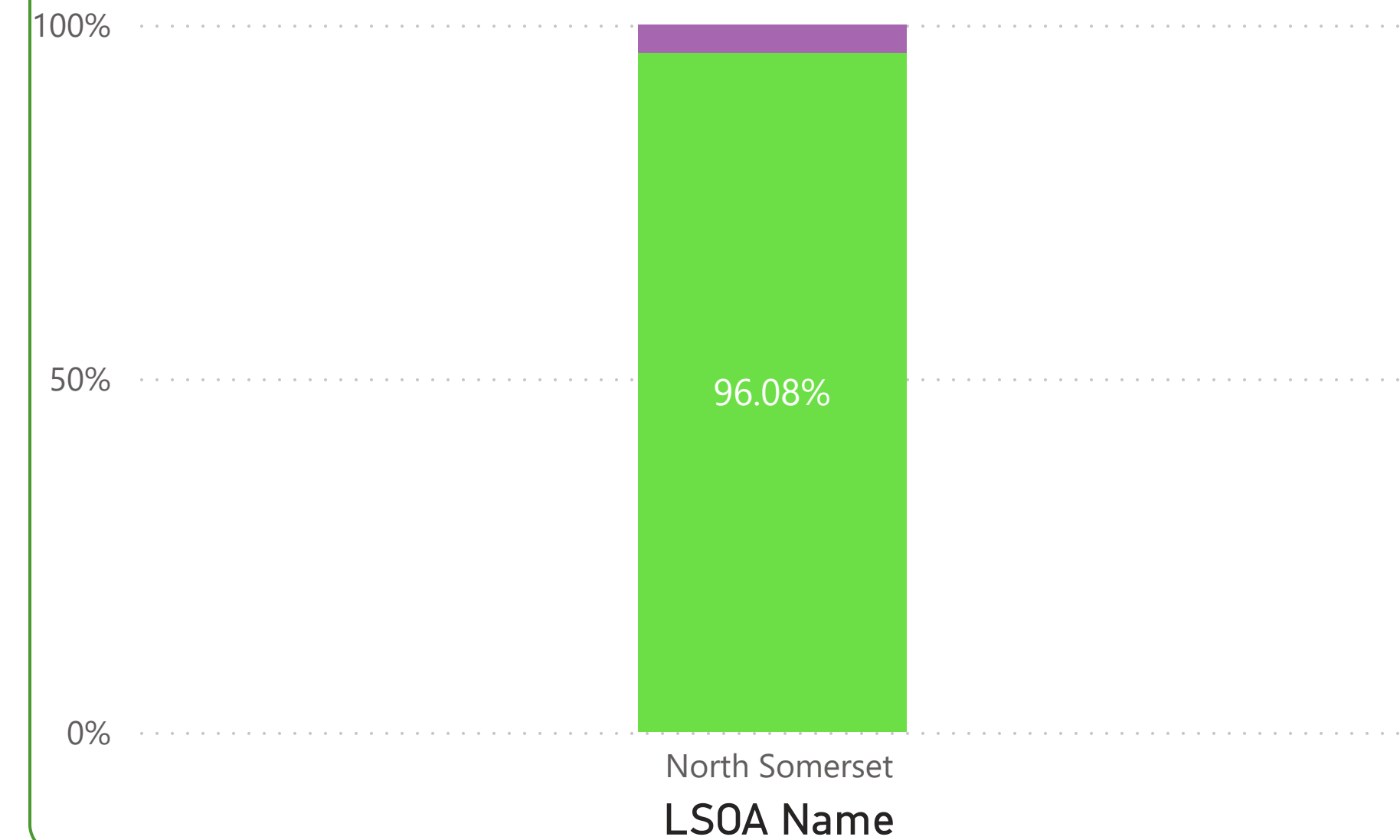
| Ward name | Residents age 3+ | Main language is English | Main language is not English |
|-------------------------------|------------------|--------------------------|------------------------------|
| ▲ | | | |
| Weston-super-Mare Mid Worle | 6807 | 6562 | 245 |
| Weston-super-Mare Milton | 6873 | 6446 | 427 |
| Weston-super-Mare South Worle | 5541 | 5256 | 285 |
| Weston-super-Mare Winterstoke | 10540 | 9585 | 955 |
| Total | 29761 | 27849 | 1912 |

North Somerset comparator

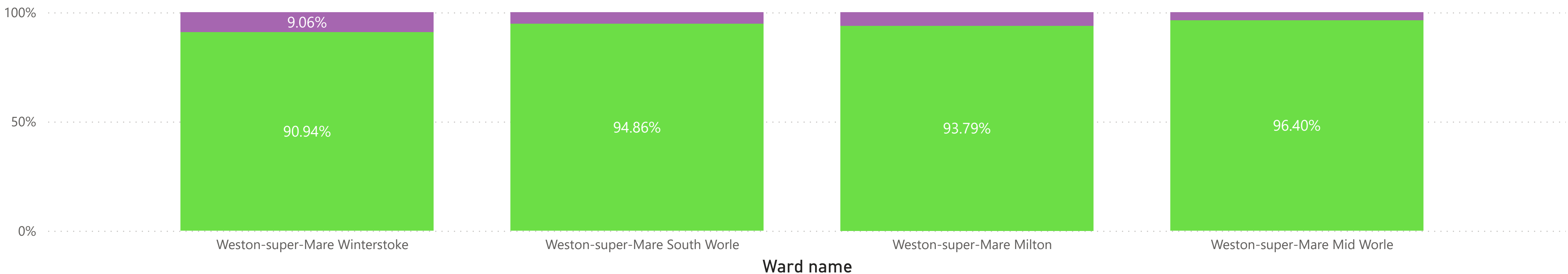
| Area | Residents age 3+ | Main language is English | Main language is not English |
|----------------|------------------|--------------------------|------------------------------|
| North Somerset | 210509 | 202254 | 8255 |

North Somerset comparator

● Main language is English ● Main language is not English



● Main language is English ● Main language is not English



Subset of Main Language Not English

Library

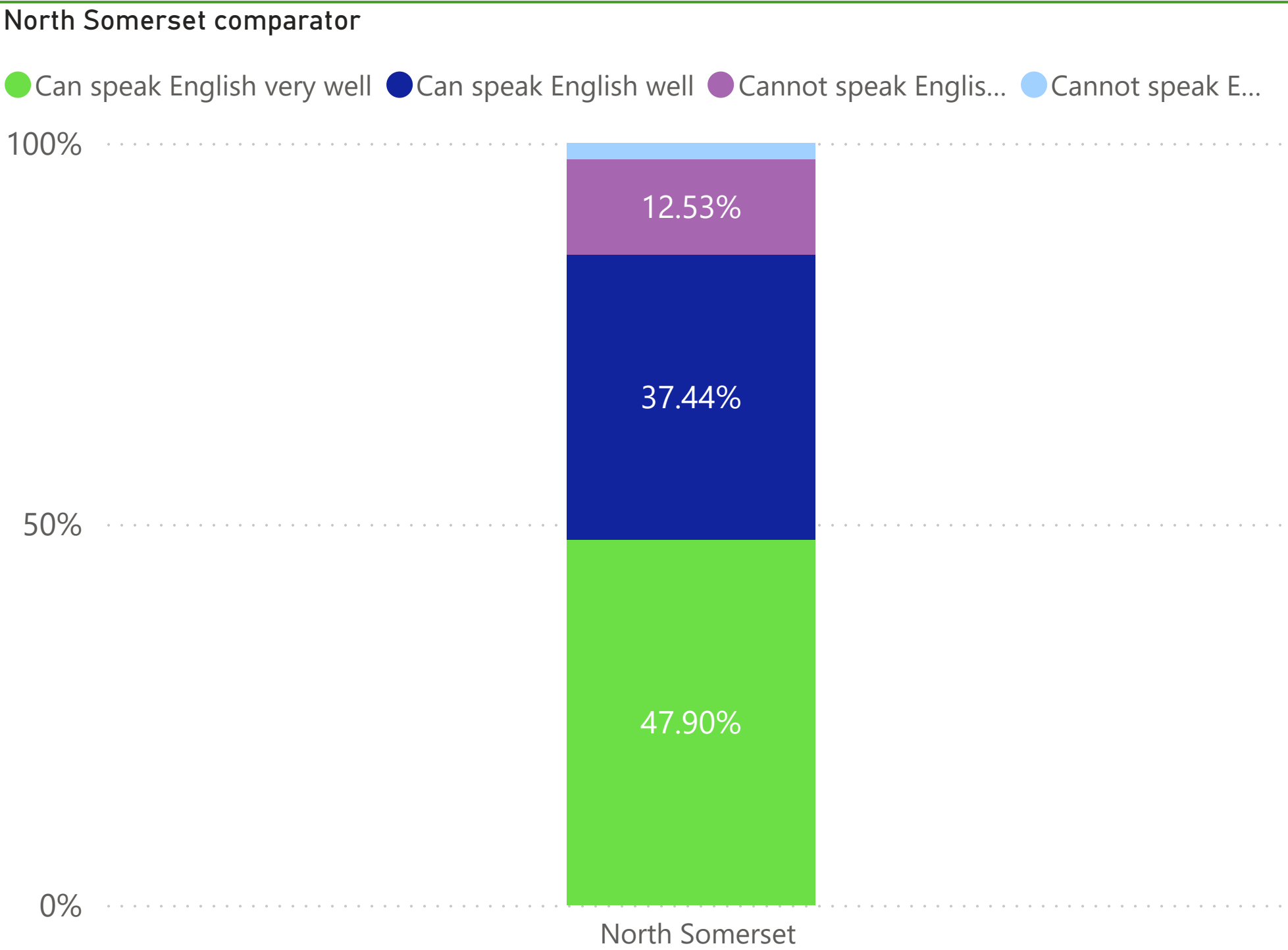
Campus

LSOA Name

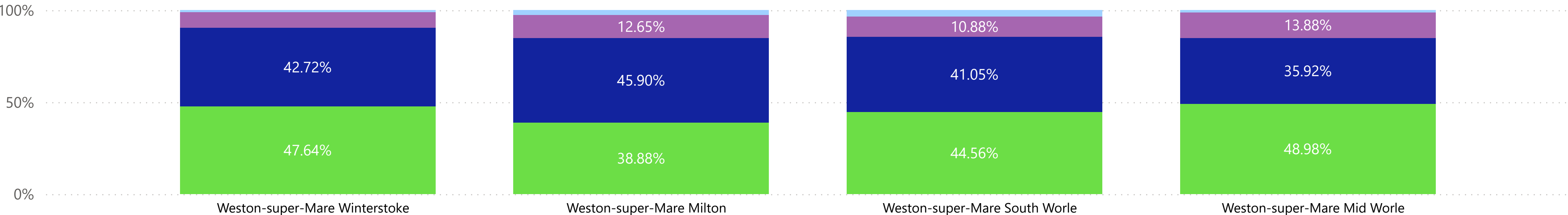
- ☐ WsM East - Airfield
- ☐ WsM East - Aspen Park ...
- ☐ WsM East - Carousel Lane
- ☐ WsM East - Chesham Ro...
- ☐ WsM East - Earlham Gro...
- ☐ WsM East - Garsdale Road
- ☐ WsM East - Longridge ...
- ☐ WsM East - Mendip Road
- ☐ WsM East - Montacute ...
- ☐ WsM Milton & Old Worl...

| Ward name | Can speak English very well | Can speak English well | Cannot speak English well | Cannot speak English |
|-------------------------------|-----------------------------|------------------------|---------------------------|----------------------|
| Weston-super-Mare Winterstoke | 455 | 408 | 81 | 11 |
| Weston-super-Mare Milton | 166 | 196 | 54 | 11 |
| Weston-super-Mare Mid Worle | 120 | 88 | 34 | 3 |
| Weston-super-Mare South Worle | 127 | 117 | 31 | 10 |
| Total | 868 | 809 | 200 | 35 |

| North Somerset comparator | | | | |
|---------------------------|-----------------------------|------------------------|---------------------------|----------------------|
| LSOA Name | Can speak English very well | Can speak English well | Cannot speak English well | Cannot speak English |
| North Somerset | 3954 | 3091 | 1034 | 176 |



Can speak English very well Can speak English well Cannot speak English well Cannot speak English



Deprivation

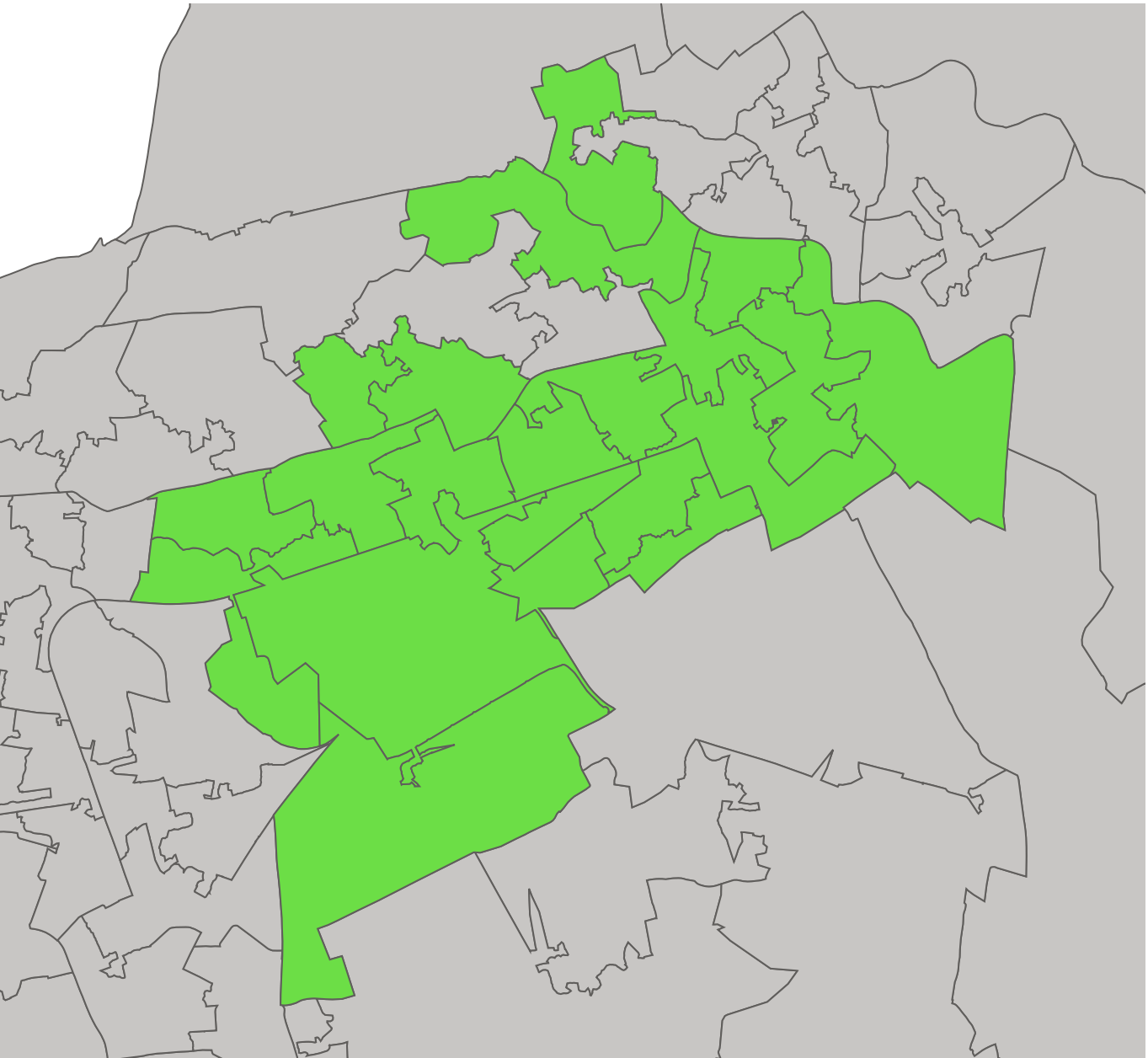
Library

Campus

LSOA Name

- ☐ WsM East - Airfield
- ☐ WsM East - Aspen ...
- ☐ WsM East - Carous...
- ☐ WsM East - Chesha...
- ☐ WsM East - Earlha...
- ☐ WsM East - Garsdal...
- ☐ WsM East - Longrid...
- ☐ WsM East - Mendi...
- ☐ WsM East - Montar...

Map - LSOA

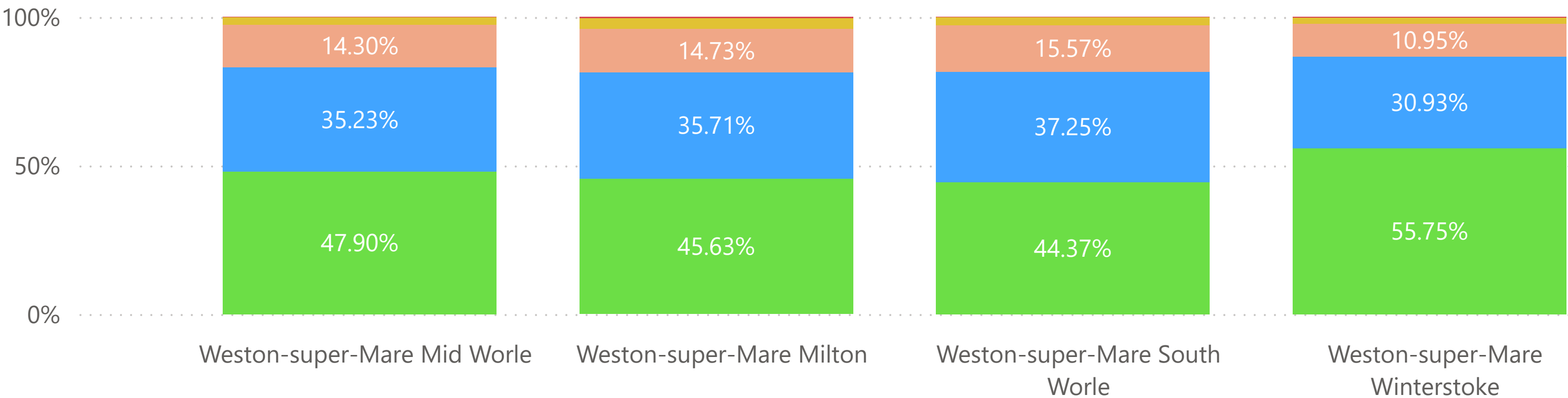


| Ward Name | Households | No deprivation | One dimension | Two dimensions | Three dimensions | Four dimensions |
|-------------------------------|------------|----------------|---------------|----------------|------------------|-----------------|
| Weston-super-Mare Mid Worle | 3071 | 1471 | 1082 | 439 | 77 | 2 |
| Weston-super-Mare Milton | 3055 | 1394 | 1091 | 450 | 107 | 13 |
| Weston-super-Mare South Worle | 2486 | 1103 | 926 | 387 | 69 | 1 |
| Weston-super-Mare Winterstoke | 4556 | 2540 | 1409 | 499 | 100 | 8 |
| Total | 13168 | 6508 | 4508 | 1775 | 353 | 24 |

North Somerset comparator

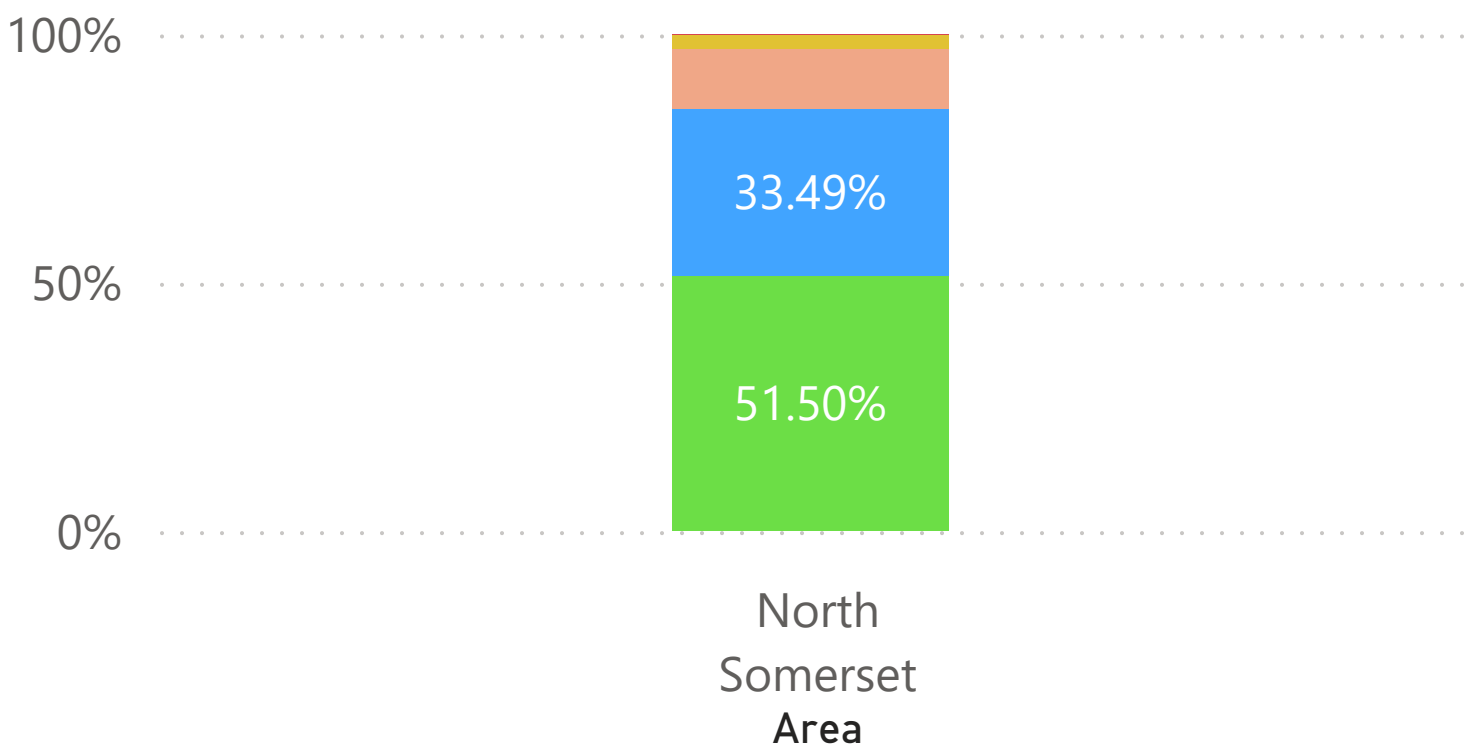
| Area | Households | No deprivation | One dimension | Two dimensions | Three dimensions | Four dimensions |
|----------------|------------|----------------|---------------|----------------|------------------|-----------------|
| North Somerset | 94643 | 48749 | 31701 | 11456 | 2563 | 185 |

No deprivation One dimension Two dimensions Three dimensions Four dimensions



North Somerset comparator

No depri... One dim... Two dime... Three di... Four dim...



Education

Library

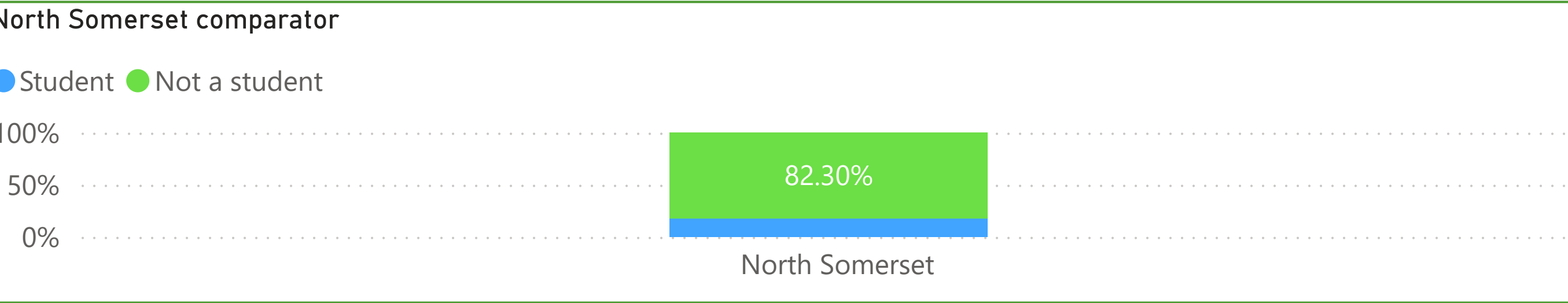
Campus

LSOA Name

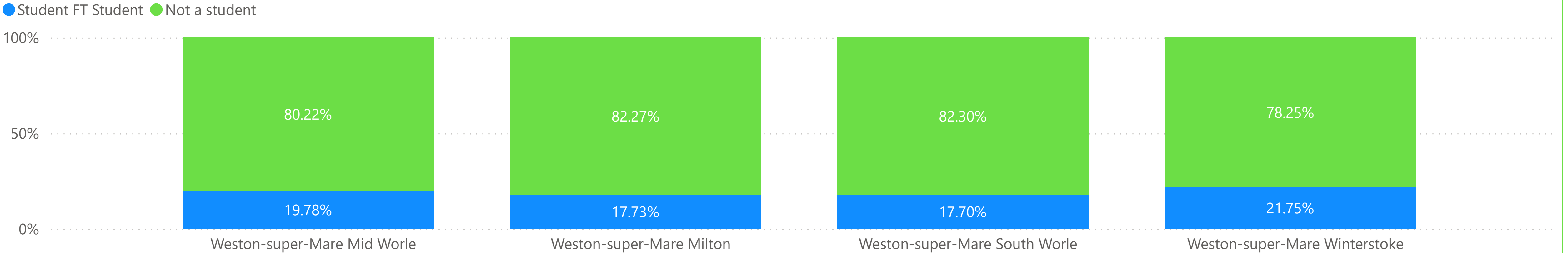
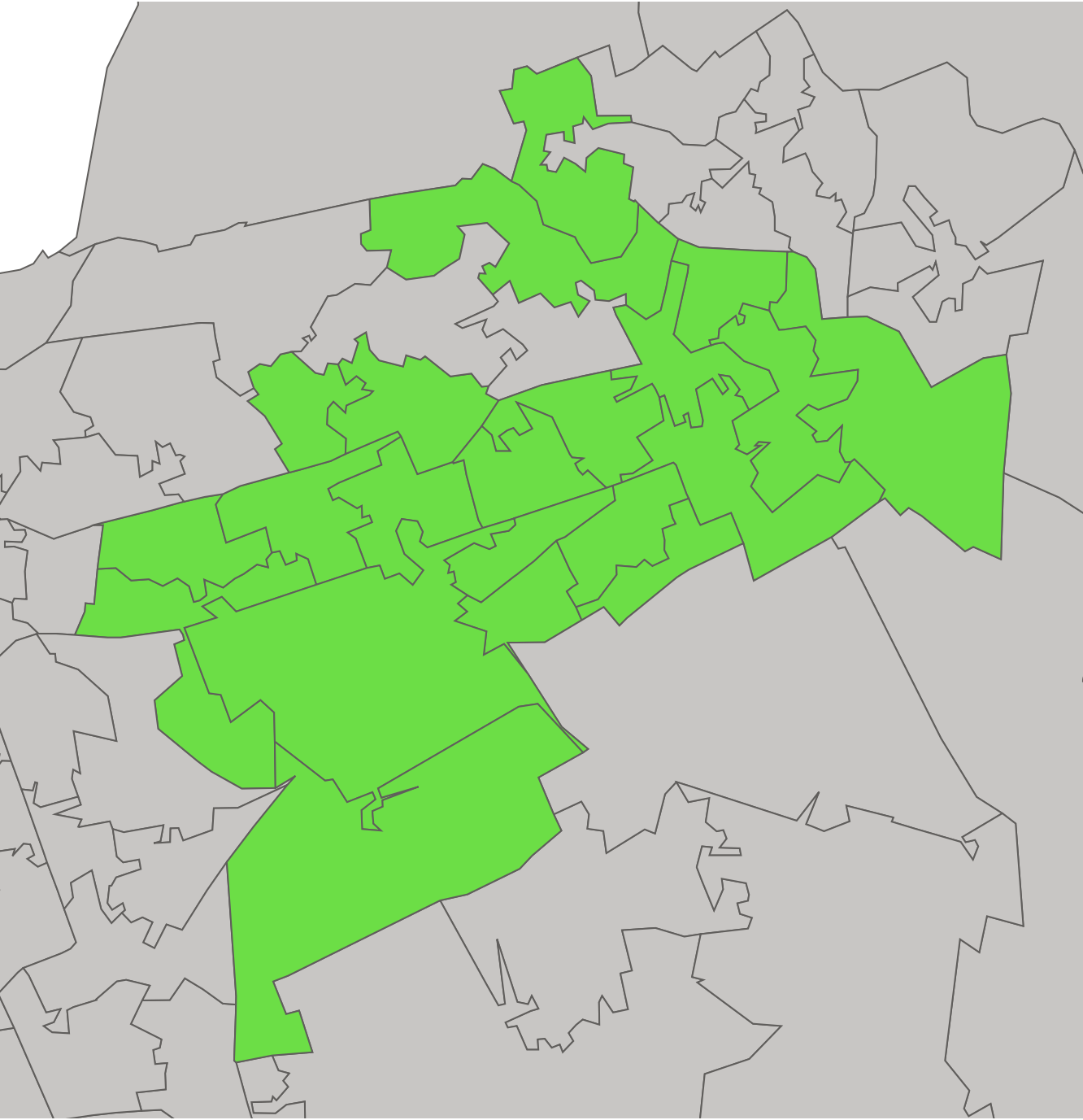
- ☐ WsM East - Airfield
- ☐ WsM East - Aspen Par...
- ☐ WsM East - Carousel L...
- ☐ WsM East - Chesham ...
- ☐ WsM East - Earlham G...
- ☐ WsM East - Garsdale R...
- ☐ WsM East - Longridge...
- ☐ WsM East - Mendip R...
- ☐ WsM East - Montacut...
- ☐ WsM Milton & Old W...

| Ward name | Residents aged 5+ FT Student | Student | Not a student |
|-------------------------------|------------------------------|---------|---------------|
| Weston-super-Mare Winterstoke | 10168 | 2212 | 7956 |
| Weston-super-Mare Milton | 6735 | 1194 | 5541 |
| Weston-super-Mare Mid Worle | 6644 | 1314 | 5330 |
| Weston-super-Mare South Worle | 5453 | 965 | 4488 |
| Total | 29000 | 5685 | 23315 |

| North Somerset comparator | | | |
|---------------------------|-------------------|---------|---------------|
| Area | Residents aged 5+ | Student | Not a student |
| North Somerset | 206070 | 36481 | 169589 |



LSOA Map



Library

Campus

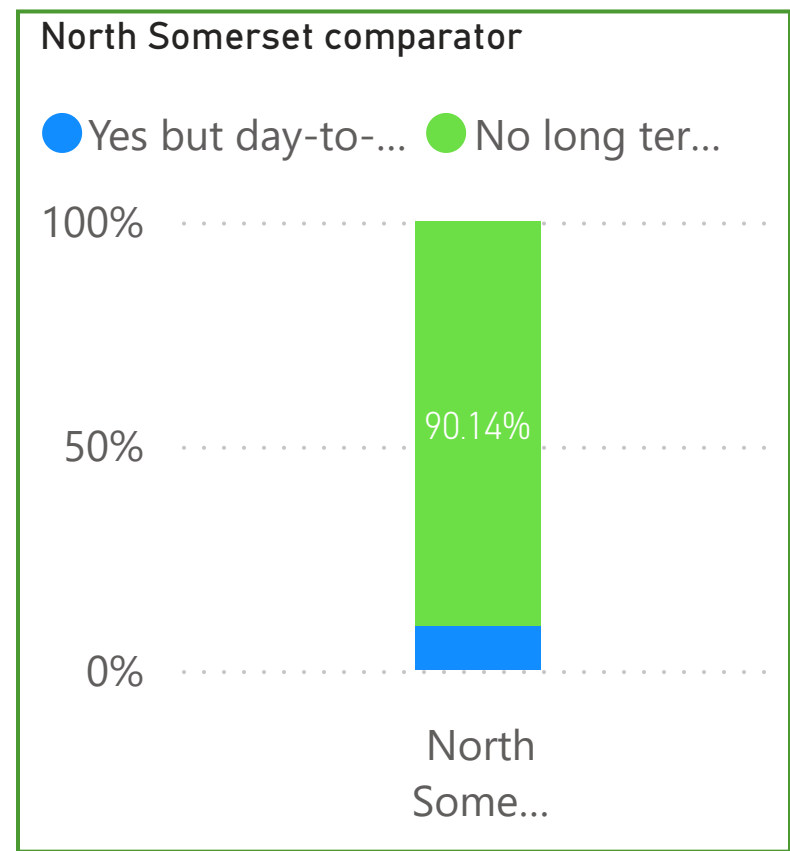
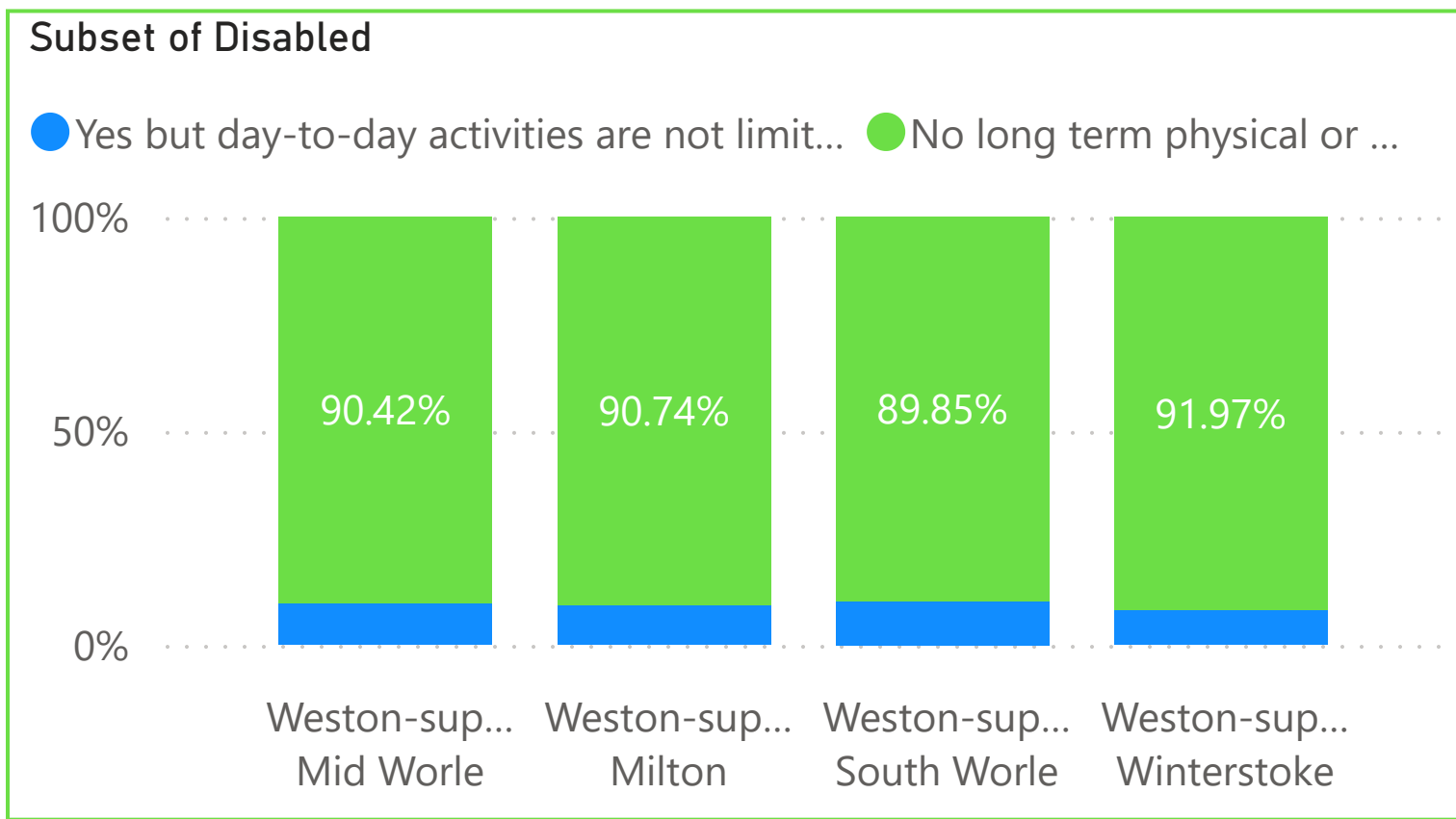
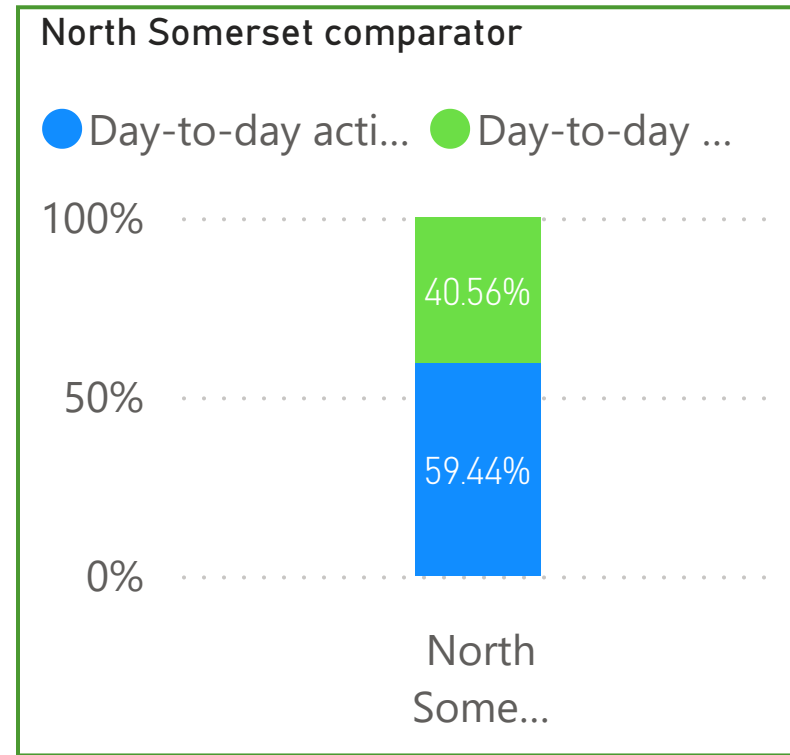
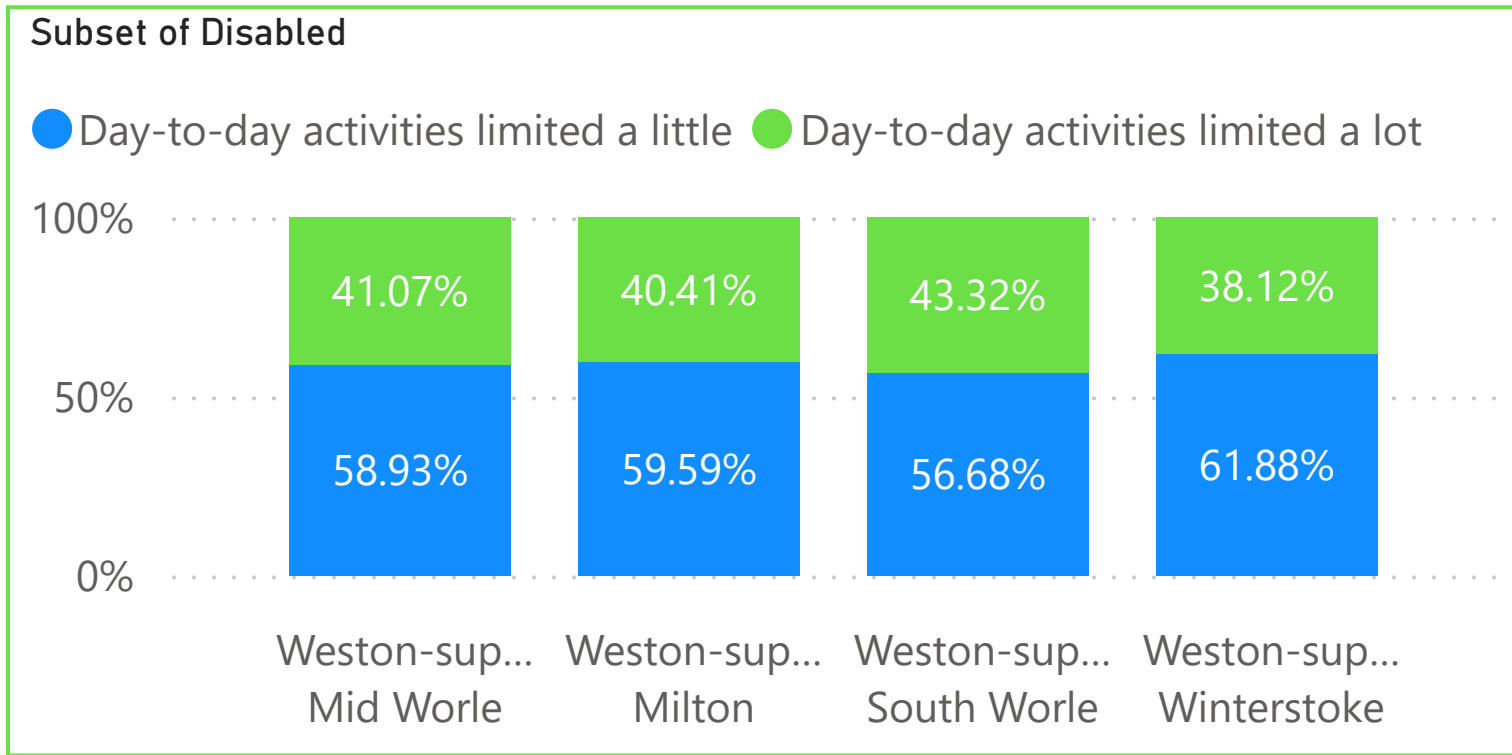
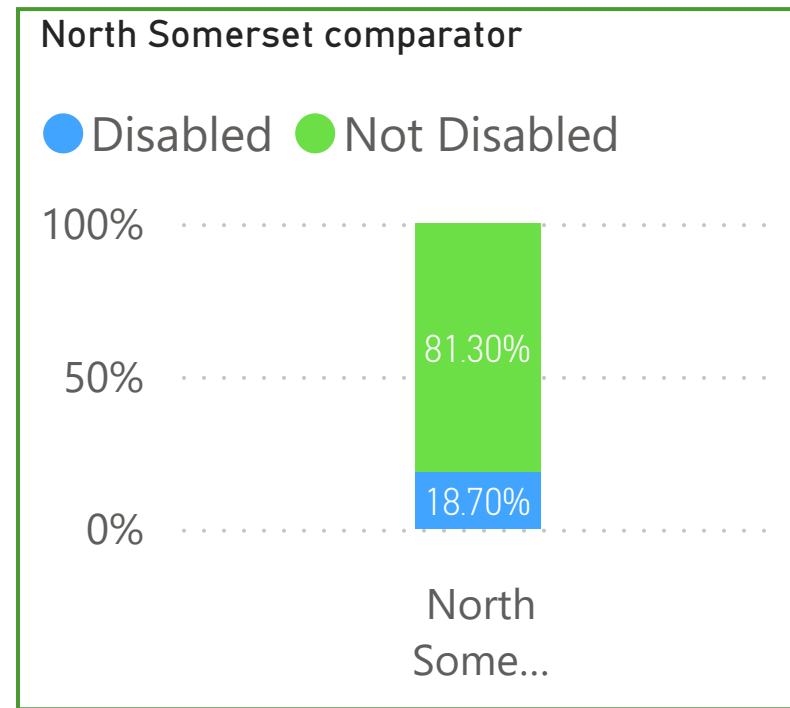
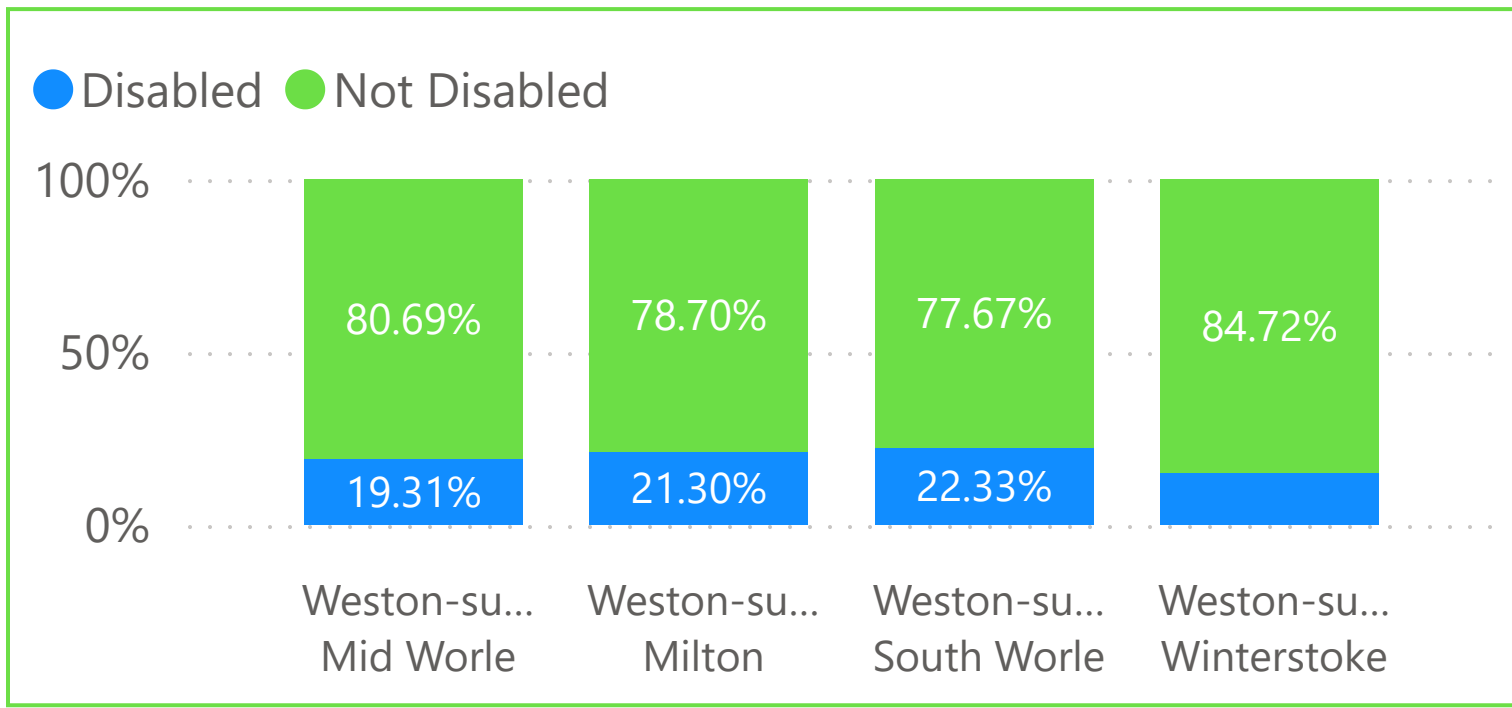
LSOA Name

- ☐ WsM East - Airfield
- ☐ WsM East - Aspen Par...
- ☐ WsM East - Carousel L...
- ☐ WsM East - Chesham ...
- ☐ WsM East - Earlham G...
- ☐ WsM East - Garsdale R...
- ☐ WsM East - Longridge...
- ☐ WsM East - Mendip R...
- ☐ WsM East - Montacut...
- ☐ WsM Milton & Old W...
- ☐ WsM Milton & Old W...
- ☐ WsM Milton & Old W...
- ☐ WsM North Worle - S...
- ☐ WsM South Worle - Br...
- ☐ WsM South Worle - El...
- ☐ WsM South Worle - G...
- ☐ WsM South Worle - M...
- ☐ WsM South Worle - Sil...
- ☐ WsM South Worle - Ta...

| Ward name | Disabled | Not Disabled |
|-------------------------------|----------|--------------|
| Weston-super-Mare Mid Worle | 1361 | 5688 |
| Weston-super-Mare Milton | 1517 | 5604 |
| Weston-super-Mare South Worle | 1272 | 4424 |
| Weston-super-Mare Winterstoke | 1700 | 9423 |
| Total | 5850 | 25139 |

| Ward name | Day-to-day activities limited a little | Day-to-day activities limited a lot |
|-------------------------------|--|-------------------------------------|
| Weston-super-Mare Winterstoke | 1052 | 648 |
| Weston-super-Mare Milton | 904 | 613 |
| Weston-super-Mare Mid Worle | 802 | 559 |
| Weston-super-Mare South Worle | 721 | 551 |
| Total | 3479 | 2371 |

| Ward name | Yes but day-to-day activities are not limited | No long term physical or mental health conditions |
|-------------------------------|---|---|
| Weston-super-Mare Mid Worle | 545 | 5143 |
| Weston-super-Mare Milton | 519 | 5085 |
| Weston-super-Mare South Worle | 449 | 3975 |
| Weston-super-Mare Winterstoke | 757 | 8666 |
| Total | 2270 | 22869 |



Economically Active

Library

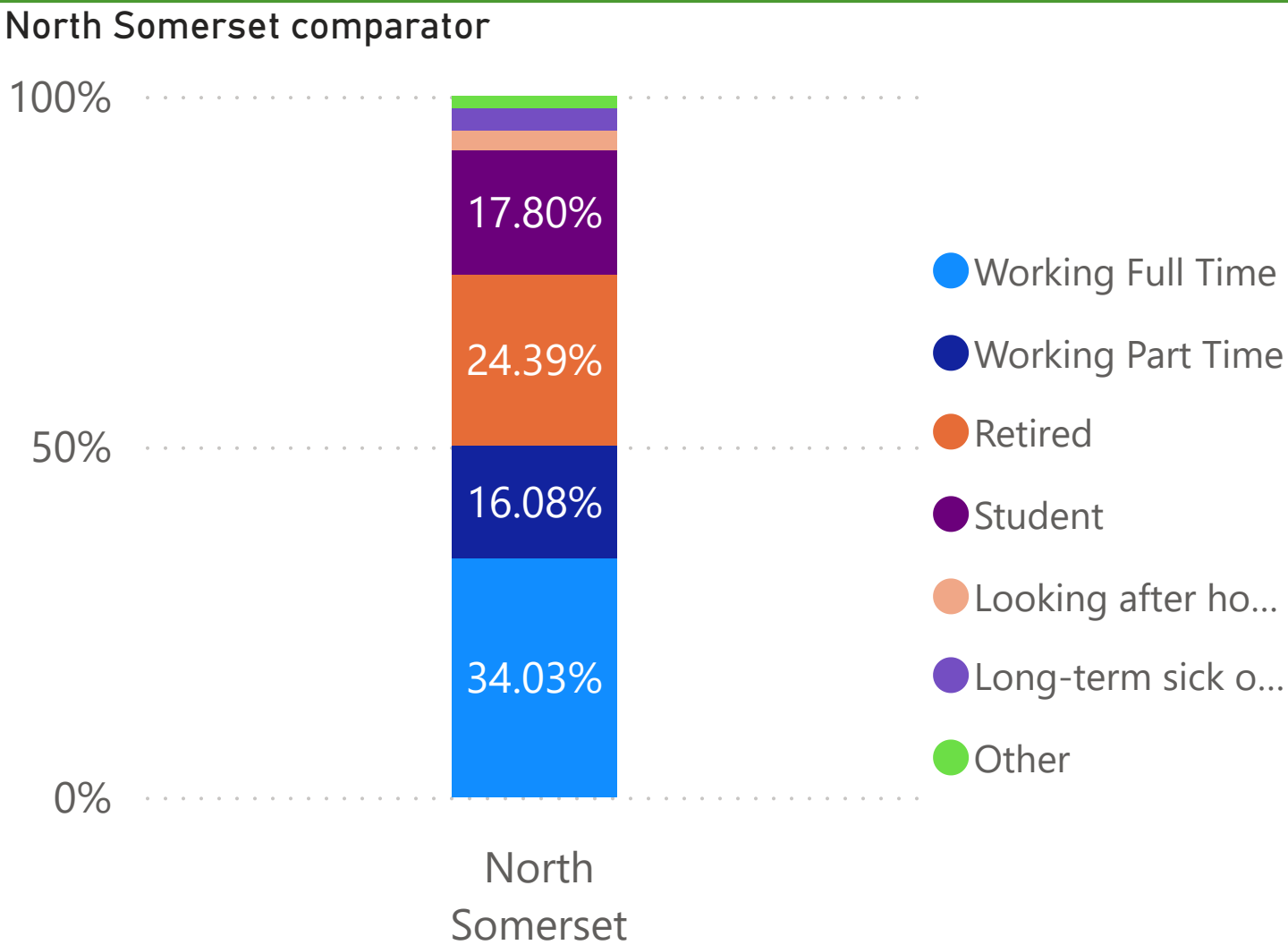
Campus

LSOA Name

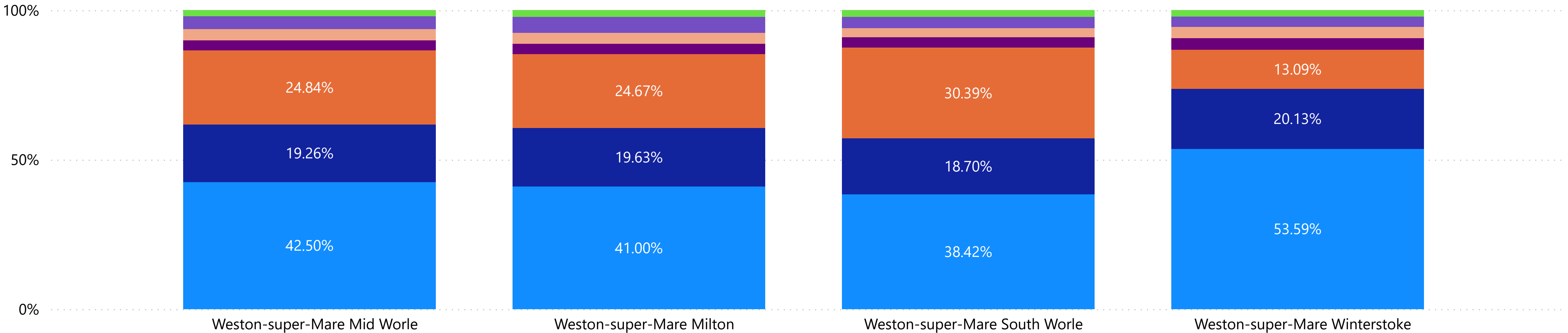
- ☐ WsM East - Airfield
- ☐ WsM East - Aspen Park R...
- ☐ WsM East - Carousel Lane
- ☐ WsM East - Chesham Ro...
- ☐ WsM East - Earlham Grove
- ☐ WsM East - Garsdale Road
- ☐ WsM East - Longridge W...

| Ward name | Total Econ Inactive | Retired | Student | Looking after home or family | Long-term sick or disabled | Other |
|-----------------------------|---------------------|---------|---------|------------------------------|----------------------------|-------|
| Weston-super-Mare Mid Worle | 2091 | 1358 | 182 | 204 | 237 | 110 |
| Weston-super-Mare Milton | 2244 | 1406 | 199 | 208 | 300 | 131 |
| Weston-super-Mare South | 1974 | 1399 | 157 | 142 | 174 | 102 |
| Total | 8471 | 5240 | 859 | 857 | 993 | 522 |

| North Somerset comparator | | | | | | |
|---------------------------|---------------------|---------|---------|------------------------------|----------------------------|-------|
| Area | Total Econ Inactive | Retired | Student | Looking after home or family | Long-term sick or disabled | Other |
| North Somerset | 71930 | 49983 | 36481 | 5777 | 6460 | 3551 |



Working Full Time Working Part Time Retired Student Looking after home or family Long-term sick or disabled Other



Library

Campus

LSOA Name

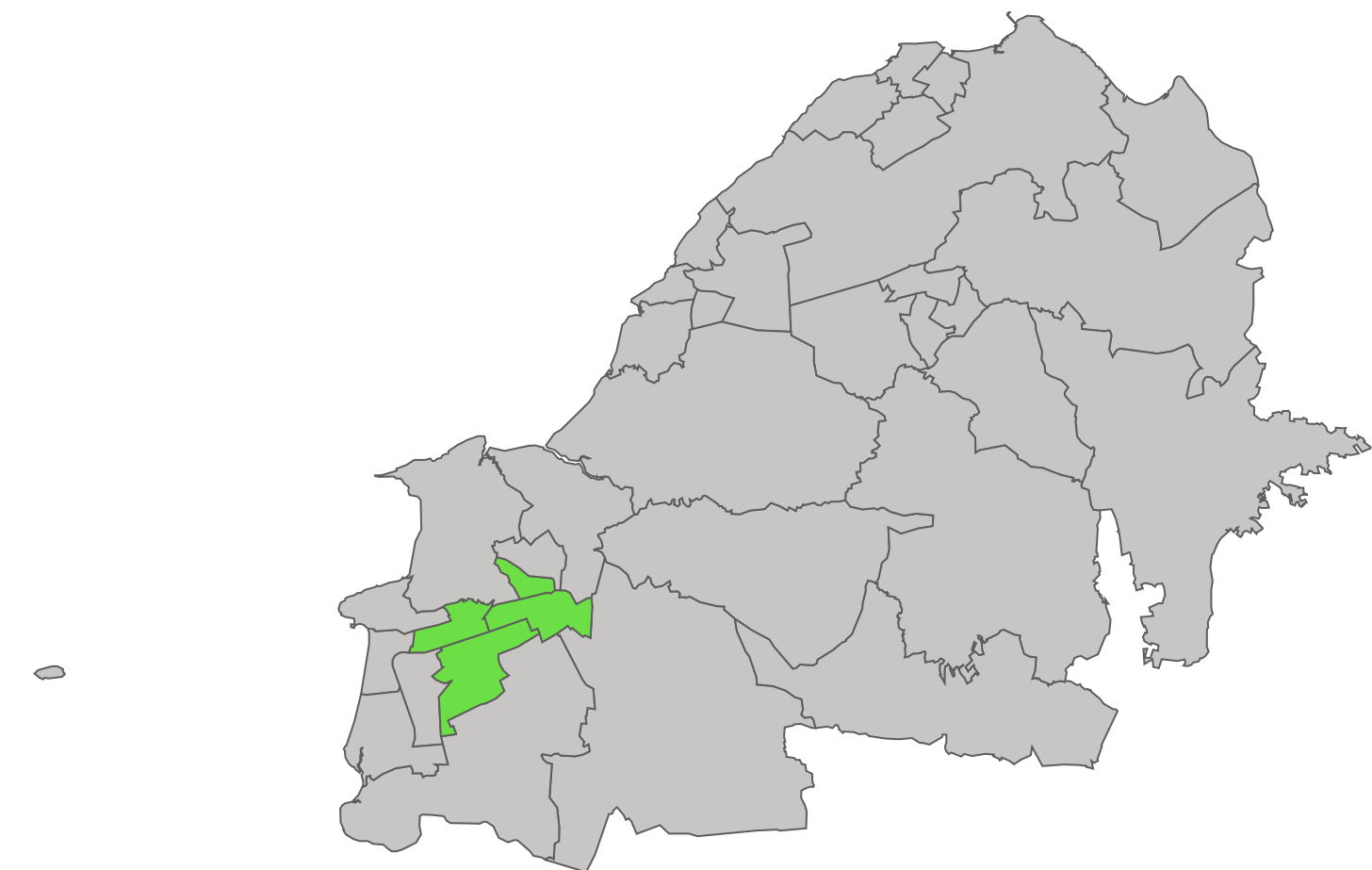
- ☐ WsM East - Airfield
- ☐ WsM East - Aspen Park R...
- ☐ WsM East - Carousel Lane
- ☐ WsM East - Chesham Road
- ☐ WsM East - Earlham Grove
- ☐ WsM East - Garsdale Road
- ☐ WsM East - Longridge Way

| Ward name | Total households | No cars or vans in household | 1 car or van in household | 2 cars or vans in household | 3 or more cars or vans in household |
|-------------------------------|------------------|------------------------------|---------------------------|-----------------------------|-------------------------------------|
| Weston-super-Mare Mid Worle | 3072 | 497 | 1300 | 988 | 287 |
| Weston-super-Mare Milton | 3048 | 612 | 1267 | 843 | 326 |
| Weston-super-Mare South Worle | 2479 | 417 | 1116 | 712 | 234 |
| Total | 13152 | 2035 | 5714 | 4155 | 1248 |

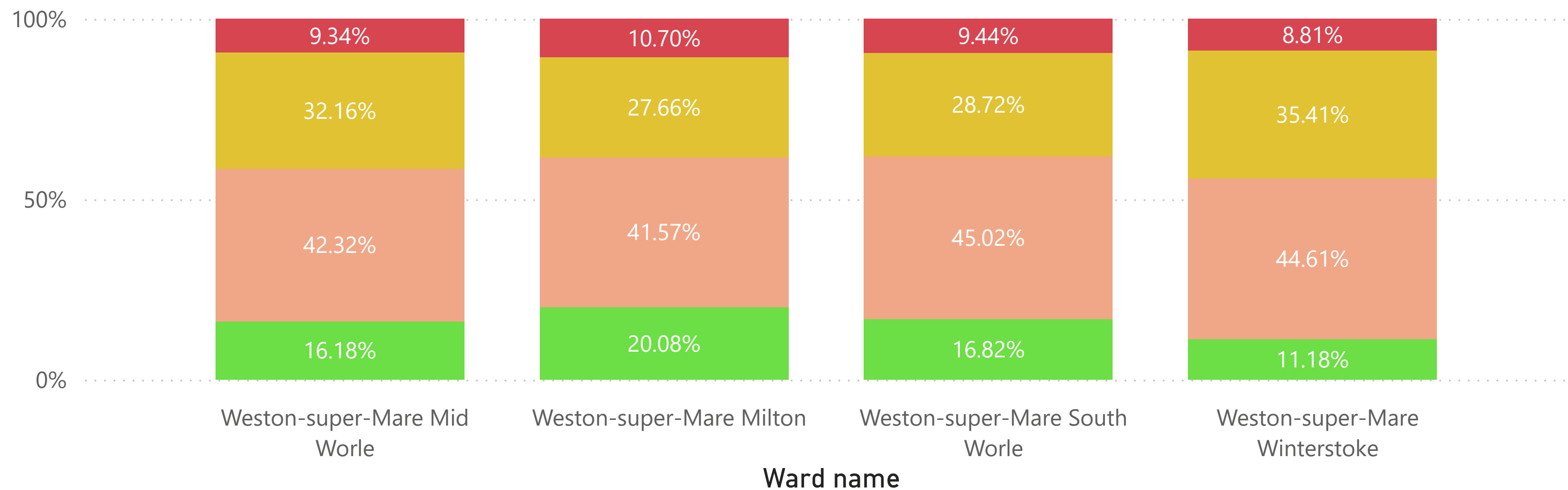
North Somerset comparator

| LSOA Name | Total households | No cars or vans in household | 1 car or van in household | 2 cars or vans in household | 3 or more cars or vans in household |
|----------------|------------------|------------------------------|---------------------------|-----------------------------|-------------------------------------|
| North Somerset | 94650 | 14146 | 38874 | 30338 | 11285 |

Campus



● No cars or vans in household ● 1 car or van in household ● 2 cars or vans in household ● 3 or more cars or vans in household



North Somerset comparator

● No cars or vans in ... ● 1 car or van in h... ● 2 cars or vans i... ● 3 or more cars ...

