

Moving Order Guide

Map page indicator

Shows current map number against total and indicates if the legend is split over multiple pages eg. 2a, 2b, 2c

Change type

Indicates whether restrictions have been Added, Modified or Removed

Coloured spots

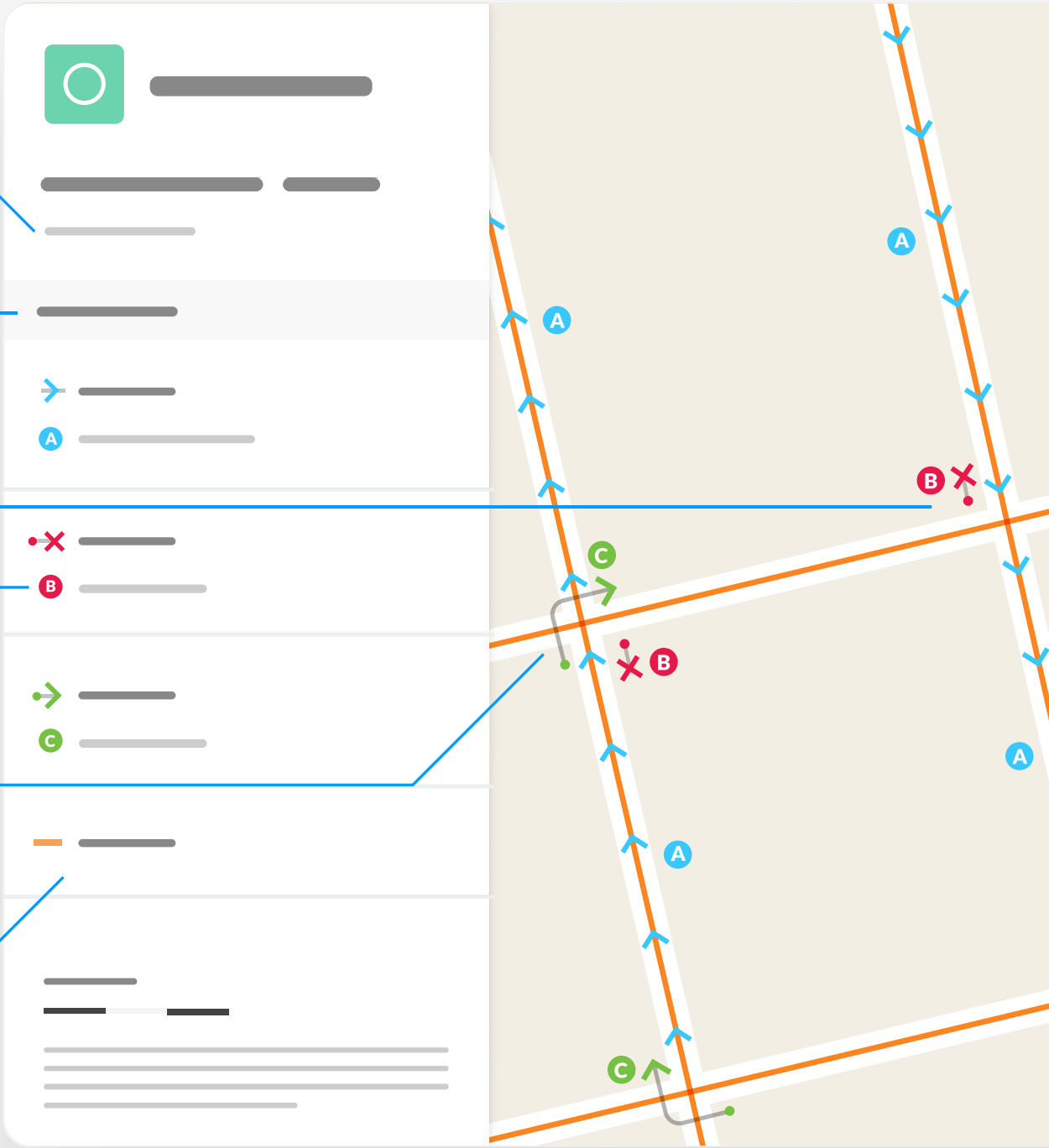
Restrictions with different attributes are marked with a lettered spot

Turn directions


Prohibited and prescribed turns start from the spot and end at the arrow to indicate the direction of travel

Restriction durations

Where no hours are specified the restriction applies at all times



Speed Limit Variation 6 A38 Lime Kiln


 Map 1 of 13

MODIFIED

 Speed limit (40 mph)

All day

REMOVED

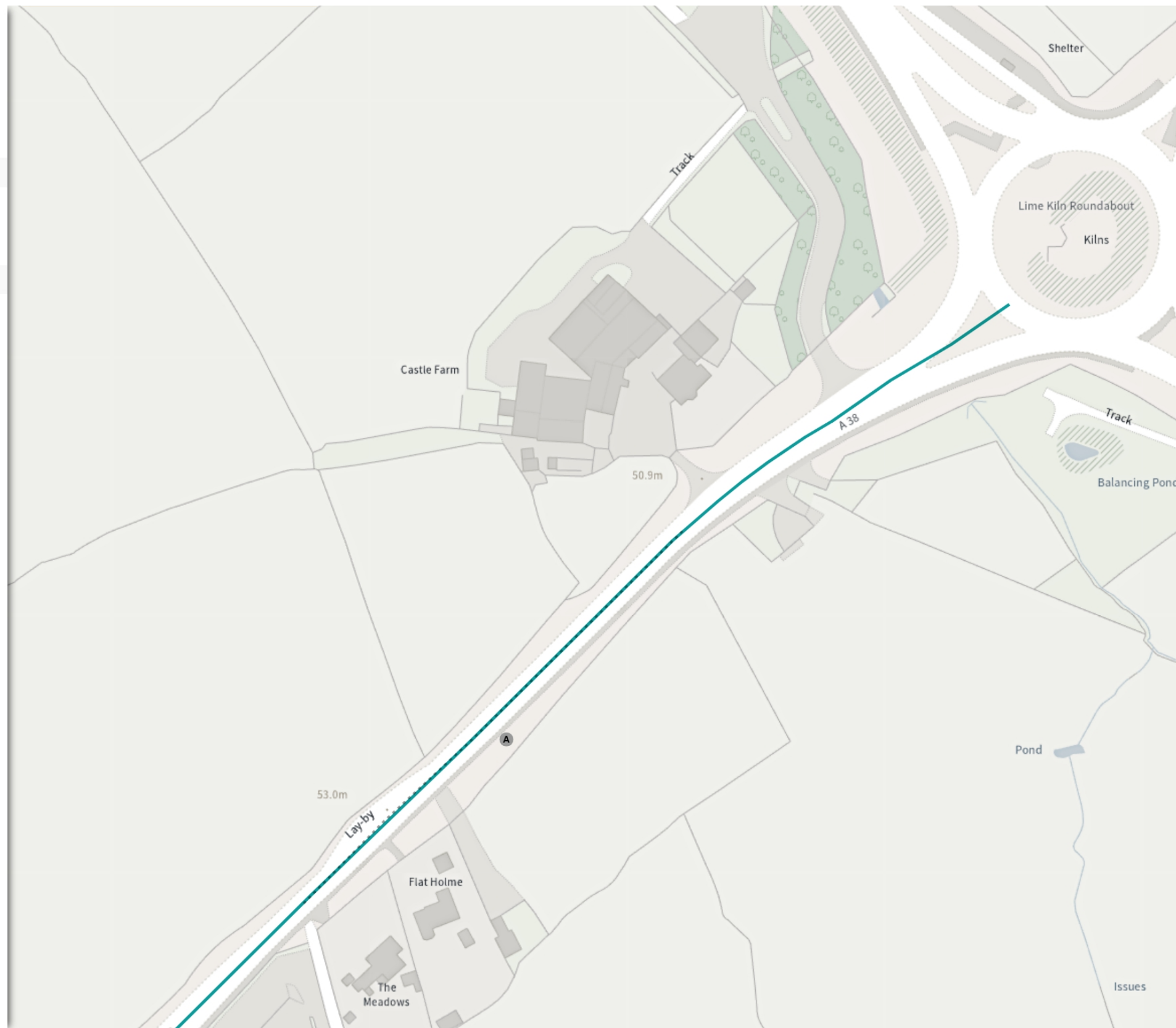
 Speed limit (50 mph)

 All day

 Scale: 1:1250 

NW 355495.742, 169107.305 SE 355927.21, 168724.014

© Crown copyright and database rights 2025 Ordnance Survey.
You are not permitted to copy, sub-license, distribute or sell any of this
data to third parties in any form. Licence number 100023397



Speed Limit Variation 6 A38 Lime Kiln

Map 2 of 13

MODIFIED

Speed limit (40 mph)

All day

Speed limit (50 mph)

All day



Scale: 1:1250 0 20 40 60m


NW 355224.598, 168733.317 SE 355656.078, 168349.976

© Crown copyright and database rights 2025 Ordnance Survey.
You are not permitted to copy, sub-license, distribute or sell any of this
data to third parties in any form. Licence number 100023397

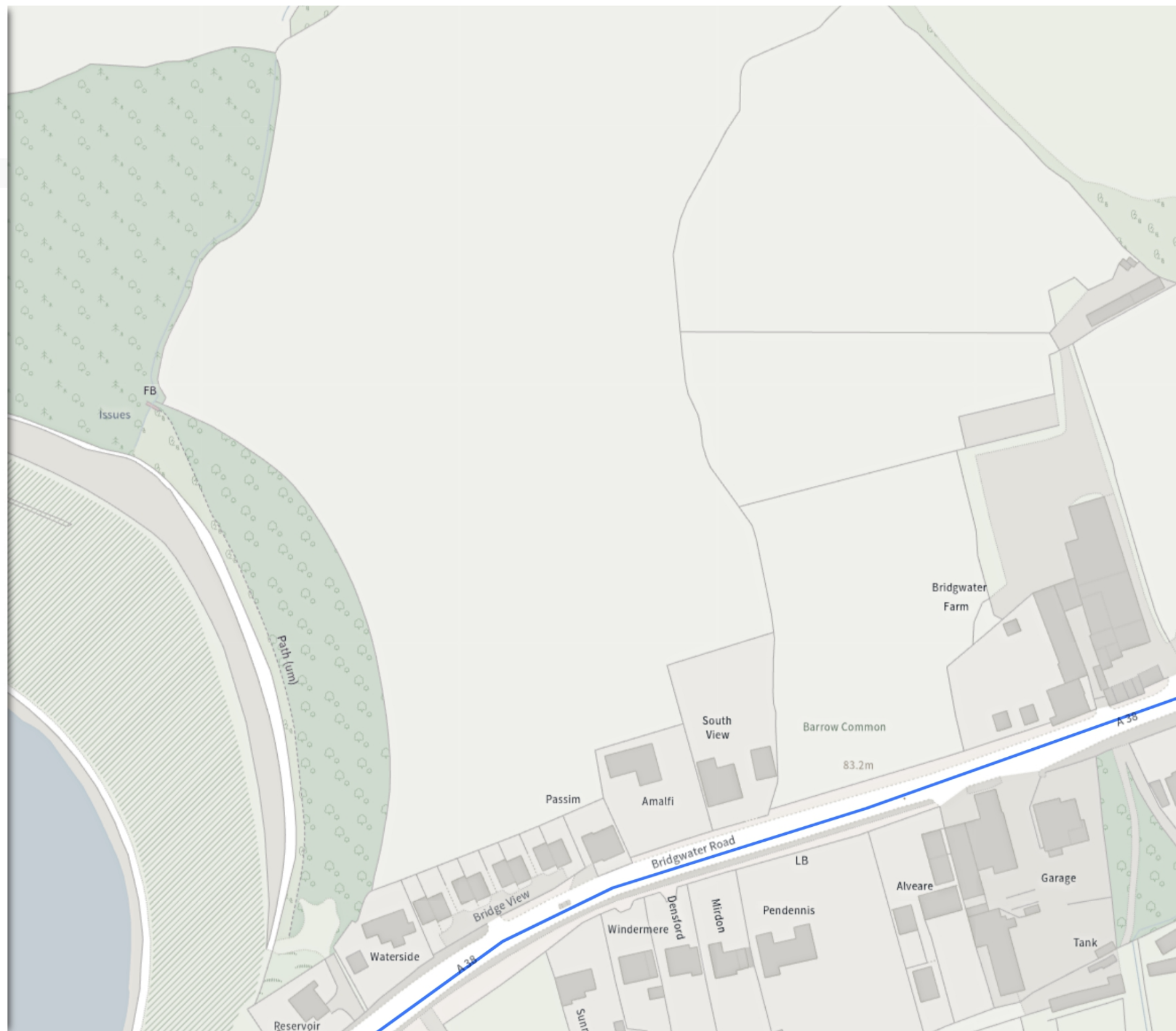
Speed Limit Variation 6 A38 Lime Kiln

 Map 3 of 13

MODIFIED

 Speed limit (50 mph)

All day



 Scale: 1:1250 0 20 40 60m

NW 354596.753, 168362.674 SE 355028.218, 167979.251

© Crown copyright and database rights 2025 Ordnance Survey.
You are not permitted to copy, sub-license, distribute or sell any of this
data to third parties in any form. Licence number 100023397

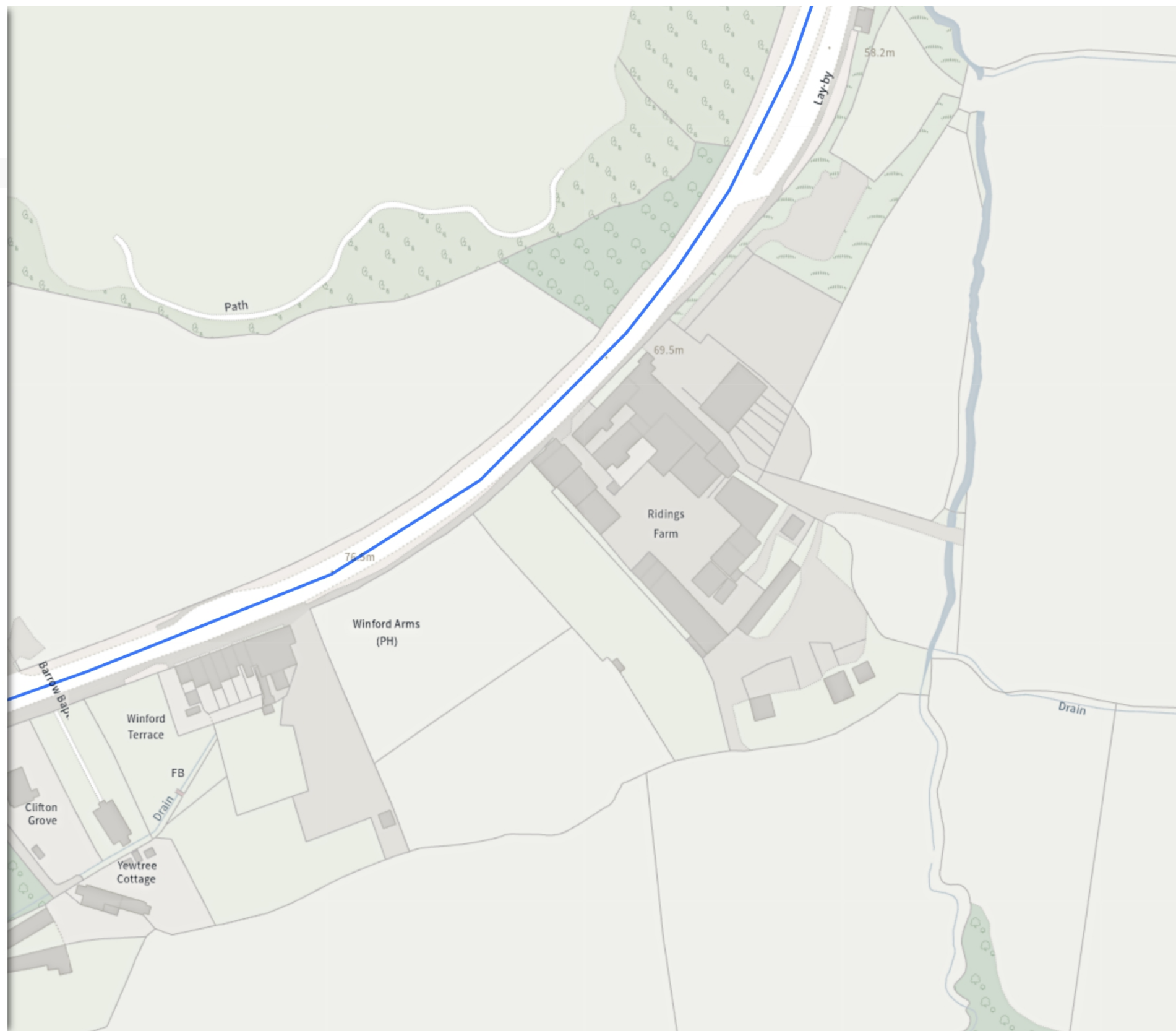
Speed Limit Variation 6 A38 Lime Kiln

 Map 4 of 13

MODIFIED

 Speed limit (50 mph)

All day



 Scale: 1:1250 0 20 40 60m


NW 355027.844, 168358.843 SE 355459.341, 167975.457

© Crown copyright and database rights 2025 Ordnance Survey.
You are not permitted to copy, sub-license, distribute or sell any of this
data to third parties in any form. Licence number 100023397

Speed Limit Variation 6 A38 Lime Kiln

 Map 5 of 13

MODIFIED

 Speed limit (50 mph)

All day



 Scale: 1:1250 0 20 40 60m

NW 353541.798, 167995.963 SE 353973.216, 167612.423

© Crown copyright and database rights 2025 Ordnance Survey.
You are not permitted to copy, sub-license, distribute or sell any of this
data to third parties in any form. Licence number 100023397

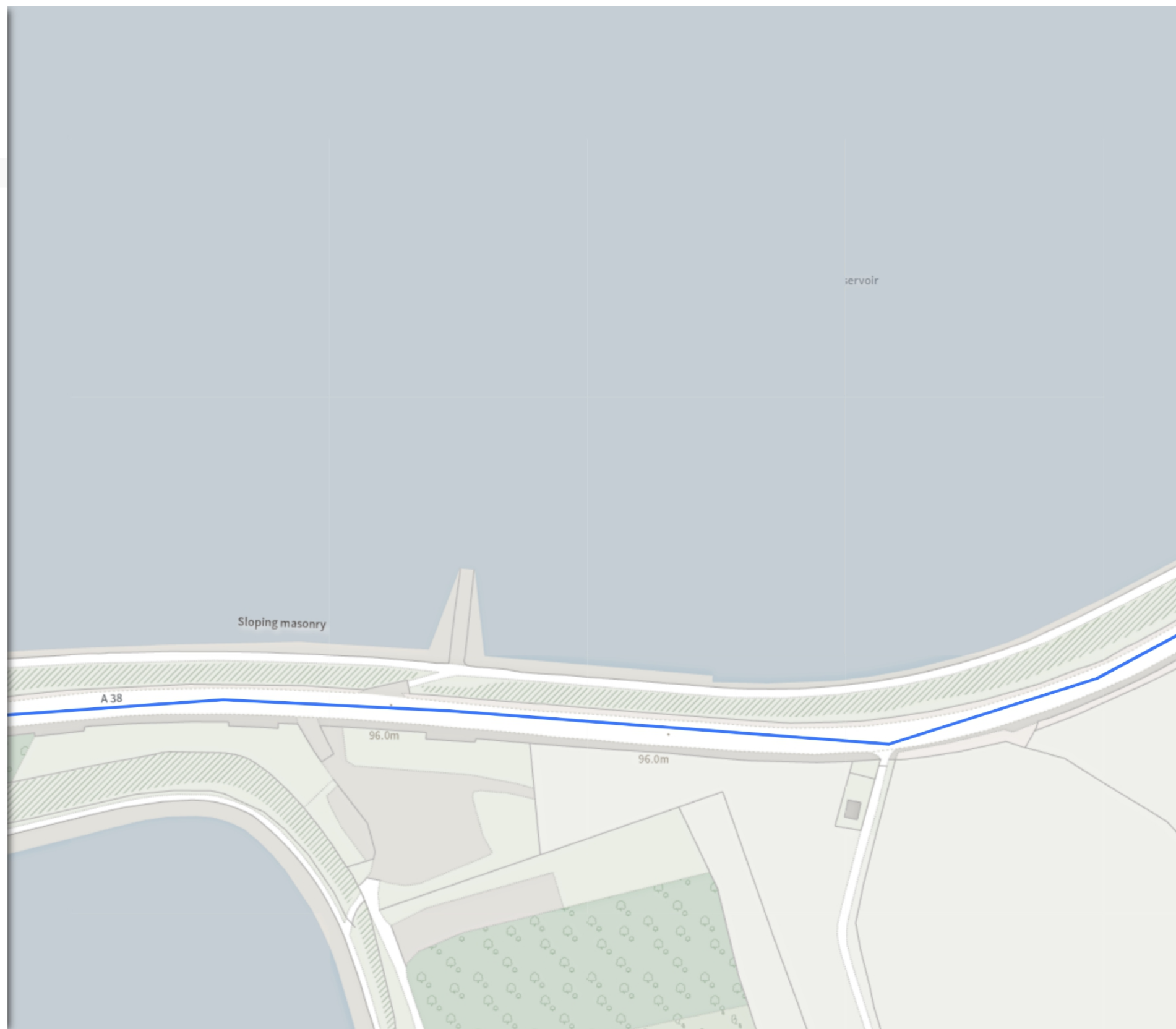
Speed Limit Variation 6 A38 Lime Kiln

Map 6 of 13

MODIFIED

Speed limit (50 mph)

All day




Scale: 1:1250 0 20 40 60m

NW 353972.92, 167992.043 SE 354404.371, 167608.54

© Crown copyright and database rights 2025 Ordnance Survey.
You are not permitted to copy, sub-license, distribute or sell any of this
data to third parties in any form. Licence number 100023397

Speed Limit Variation 6 A38 Lime Kiln

 Map 7 of 13

MODIFIED

 Speed limit (50 mph)

All day



 Scale: 1:1250 0 20 40 60m

NW 354404.043, 167988.159 SE 354835.526, 167604.693

© Crown copyright and database rights 2025 Ordnance Survey.
You are not permitted to copy, sub-license, distribute or sell any of this
data to third parties in any form. Licence number 100023397

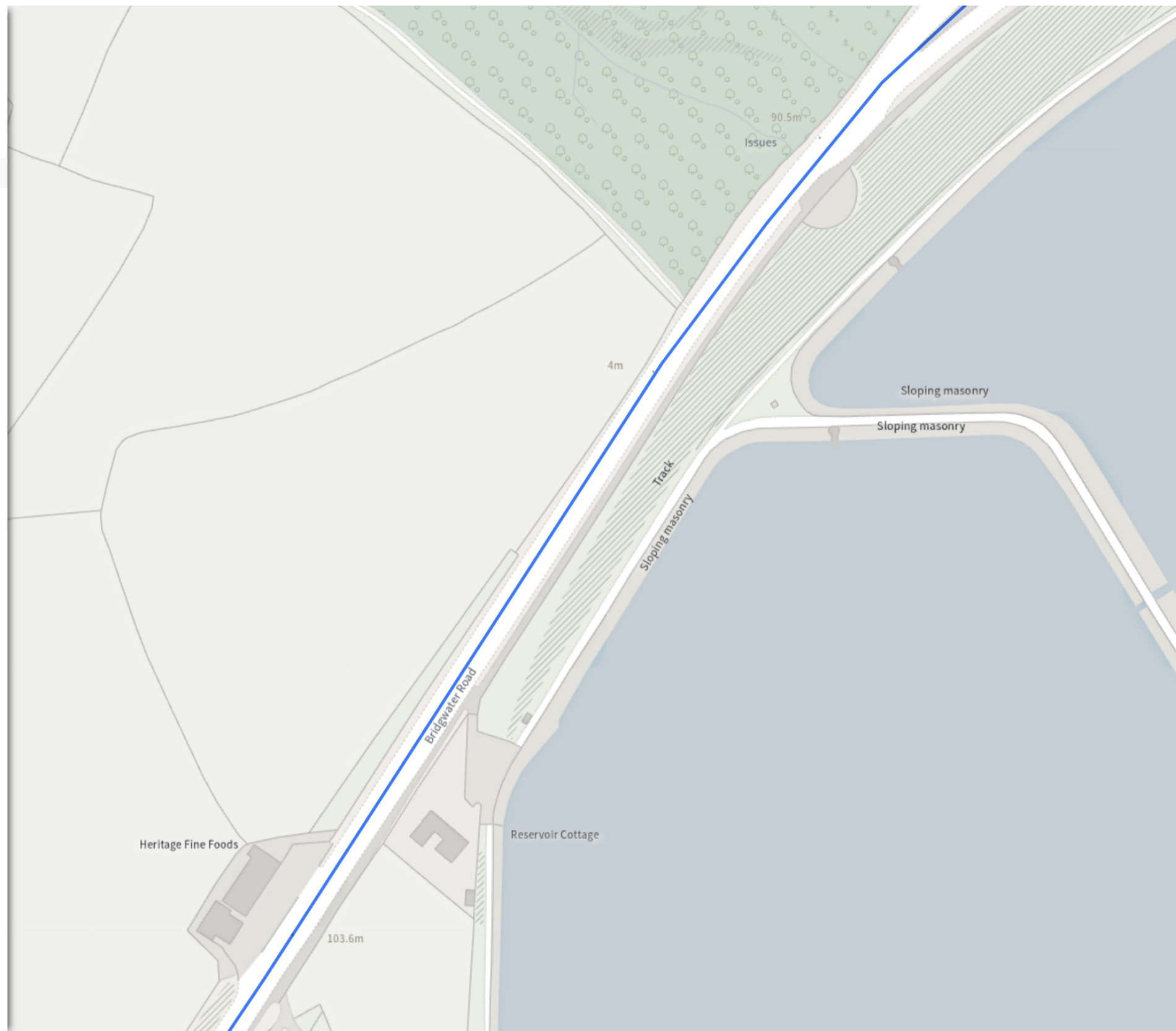
Speed Limit Variation 6 A38 Lime Kiln

 Map 8 of 13

MODIFIED

 Speed limit (50 mph)

All day



 Scale: 1:1250 0 20 40 60m


NW 353293.773, 167621.967 SE 353725.205, 167238.378

© Crown copyright and database rights 2025 Ordnance Survey.
You are not permitted to copy, sub-license, distribute or sell any of this
data to third parties in any form. Licence number 100023397

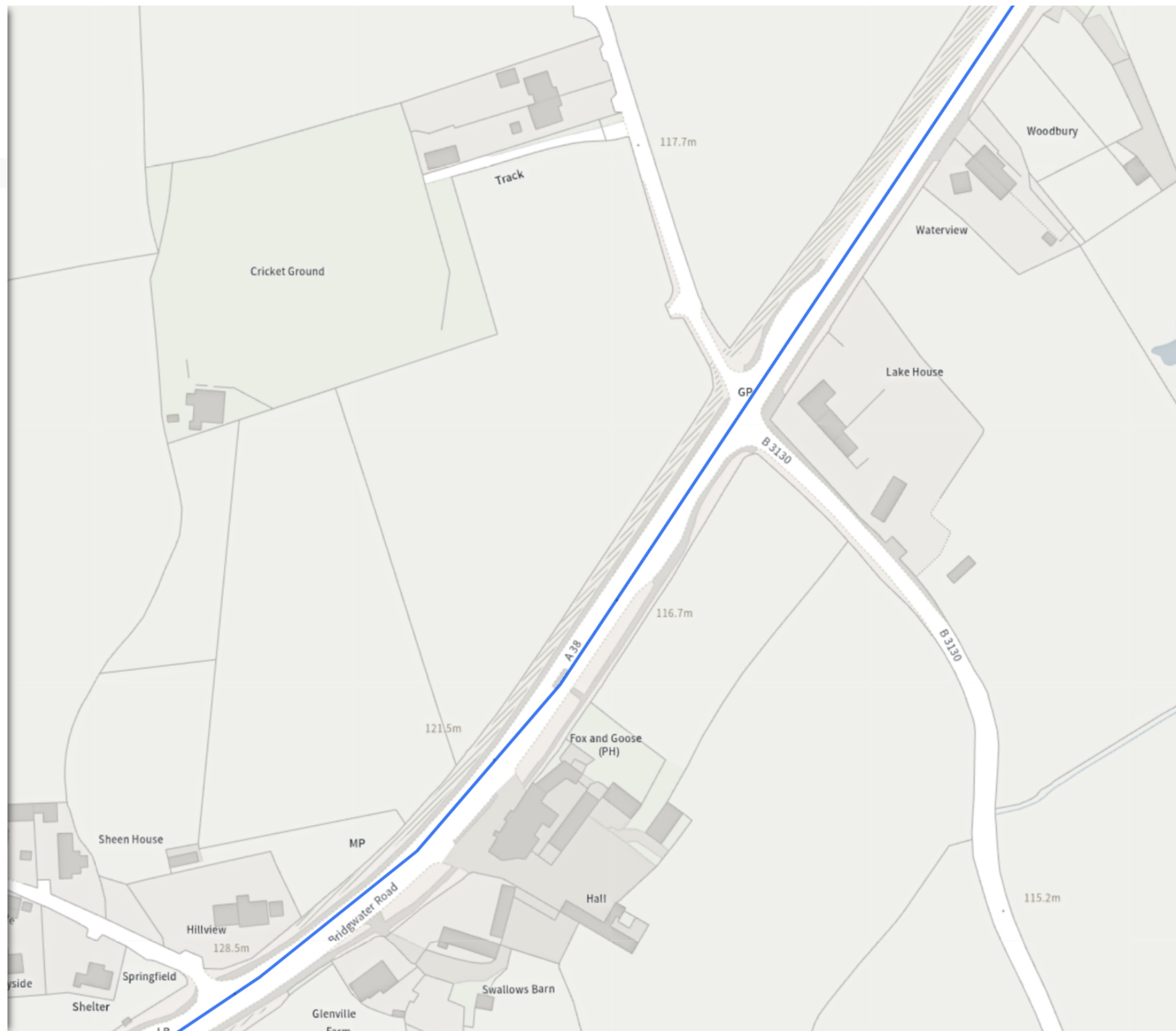
Speed Limit Variation 6 A38 Lime Kiln

 Map 9 of 13

MODIFIED

 Speed limit (50 mph)

All day



 Scale: 1:1250 0 20 40 60m

NW 353001.867, 167248.546 SE 353433.31, 166864.905

© Crown copyright and database rights 2025 Ordnance Survey.
You are not permitted to copy, sub-license, distribute or sell any of this
data to third parties in any form. Licence number 100023397

Speed Limit Variation 6 A38 Lime Kiln

Map 10 of 13

MODIFIED

Speed limit (50 mph)

All day



Scale: 1:1250 0 20 40 60m


NW 351913.162, 166882.396 SE 352344.556, 166498.635

© Crown copyright and database rights 2025 Ordnance Survey.
You are not permitted to copy, sub-license, distribute or sell any of this
data to third parties in any form. Licence number 100023397

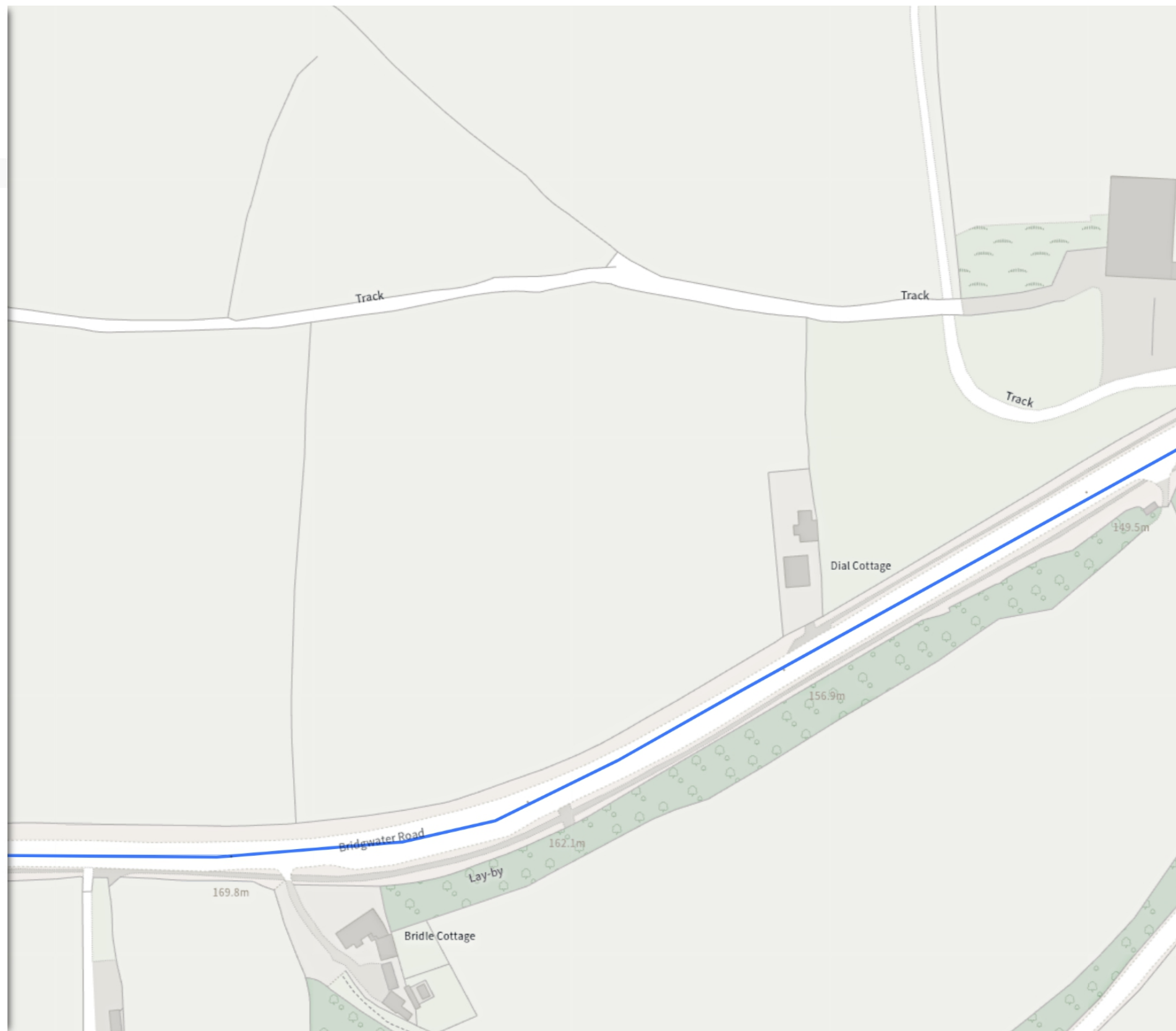
Speed Limit Variation 6 A38 Lime Kiln

 Map 11 of 13

MODIFIED

 Speed limit (50 mph)

All day



 Scale: 1:1250 0 20 40 60m

NW 352344.38, 166878.338 SE 352775.806, 166494.614

© Crown copyright and database rights 2025 Ordnance Survey.
You are not permitted to copy, sub-license, distribute or sell any of this
data to third parties in any form. Licence number 100023397

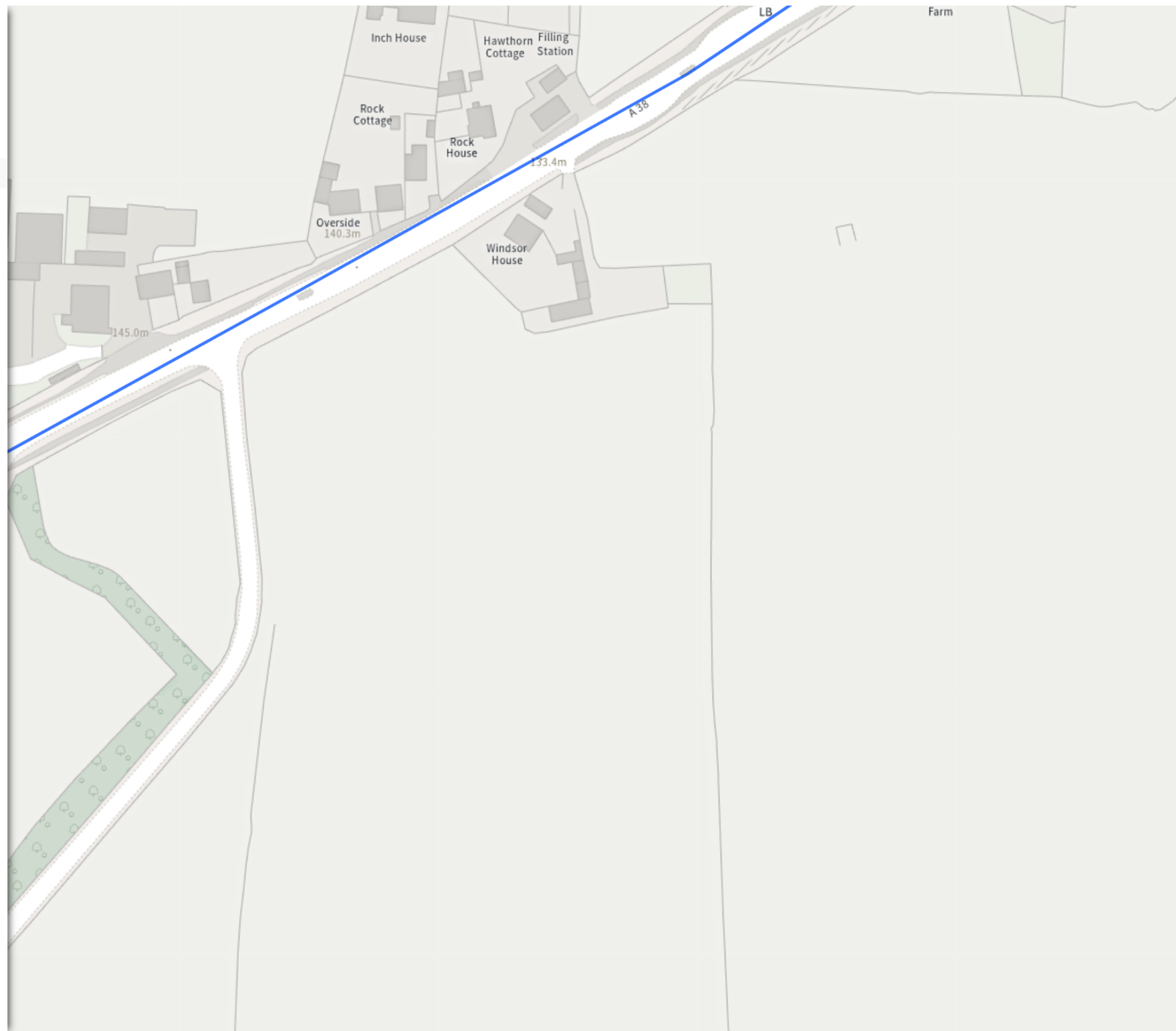
Speed Limit Variation 6 A38 Lime Kiln

Map 12 of 13

MODIFIED

Speed limit (50 mph)

All day



Scale: 1:1250 0 20 40 60m

NW 352775.598, 166874.318 SE 353207.056, 166490.63

© Crown copyright and database rights 2025 Ordnance Survey.
You are not permitted to copy, sub-license, distribute or sell any of this
data to third parties in any form. Licence number 100023397

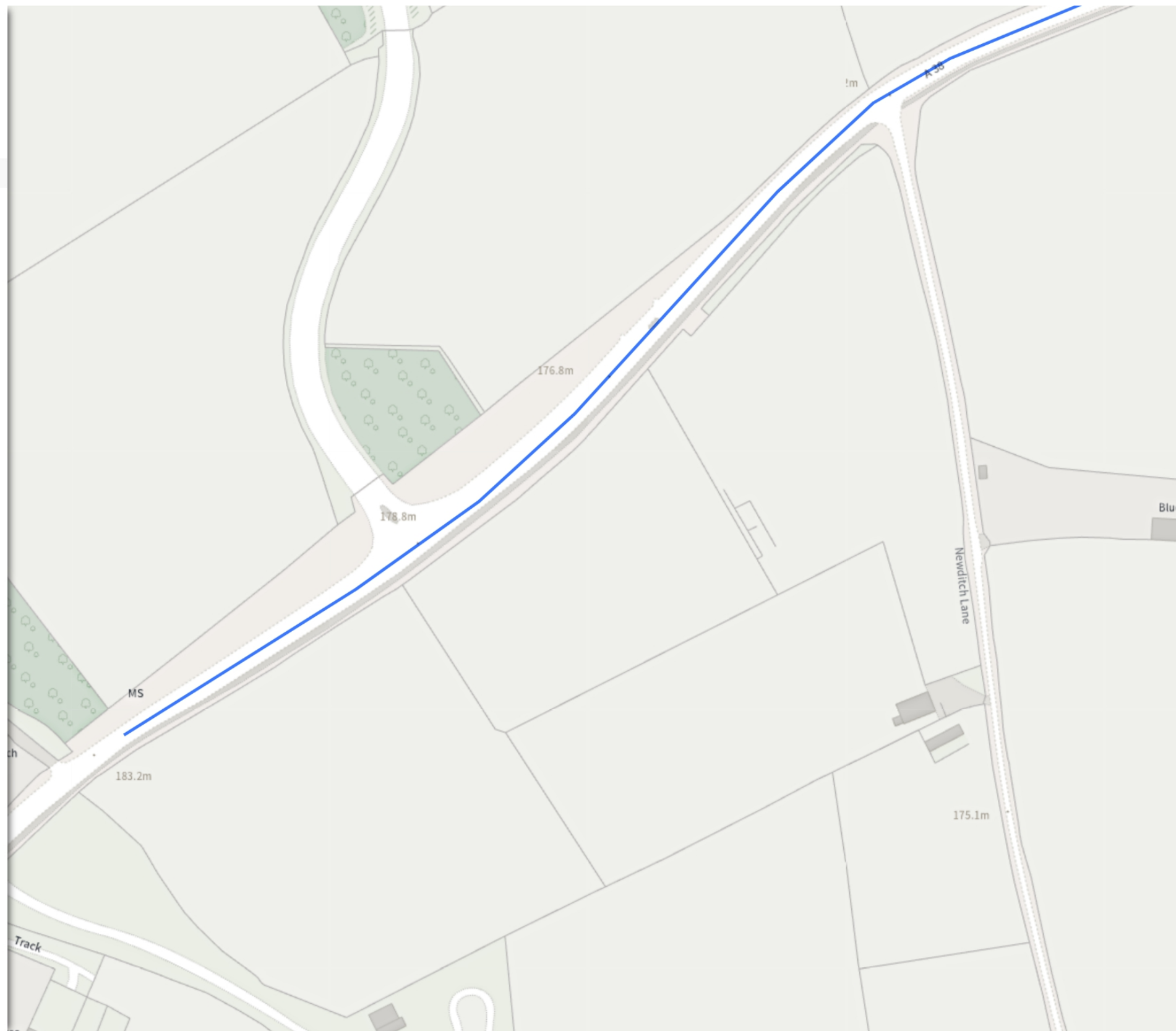
Speed Limit Variation 6 A38 Lime Kiln

 Map 13 of 13

MODIFIED

 Speed limit (50 mph)

All day



 Scale: 1:1250 0 20 40 60m

NW 351666.085, 166508.57 SE 352097.493, 166124.761

© Crown copyright and database rights 2025 Ordnance Survey.
You are not permitted to copy, sub-license, distribute or sell any of this
data to third parties in any form. Licence number 100023397