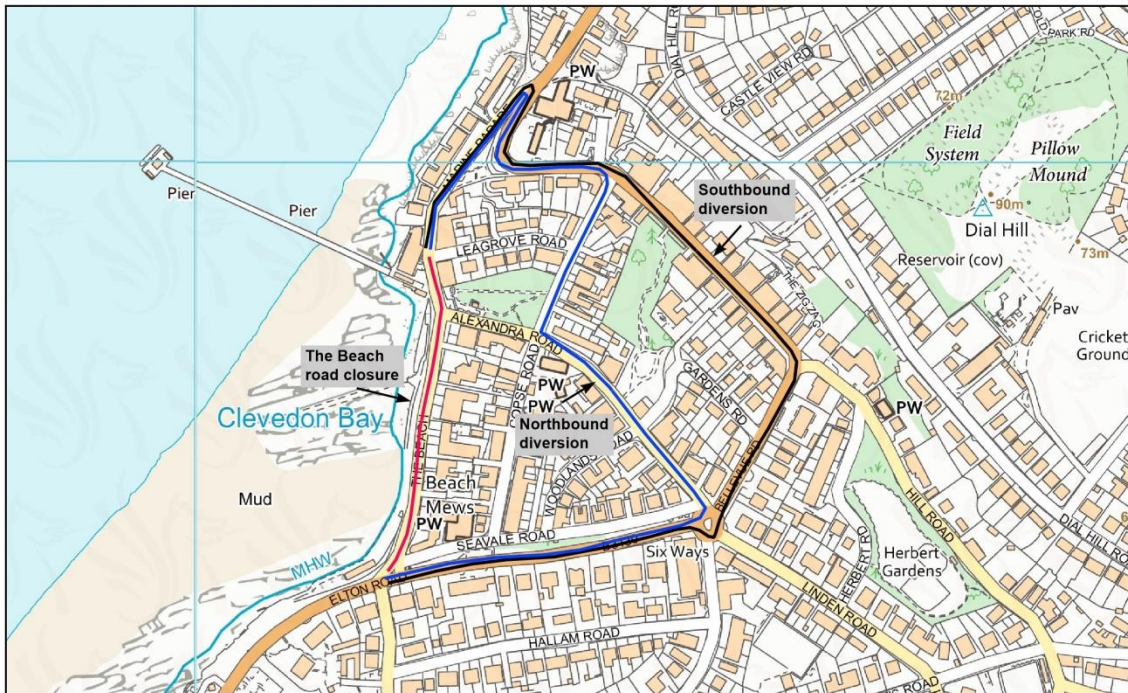
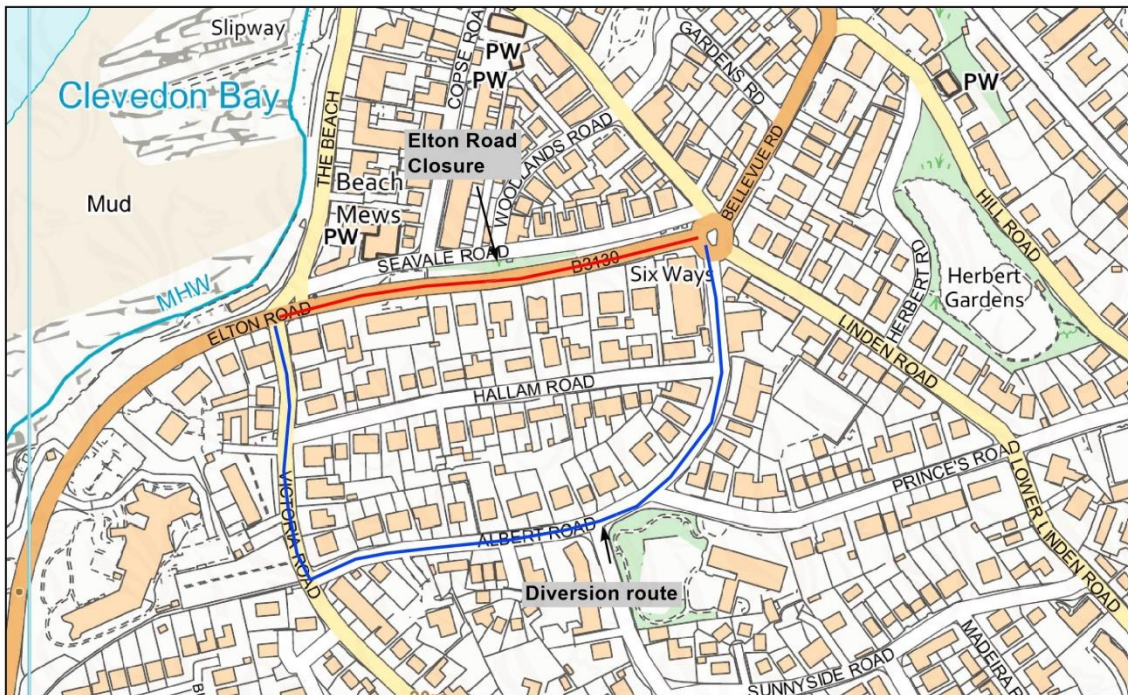


Road Closures and Diversions for improvements works to The Beach, Clevedon



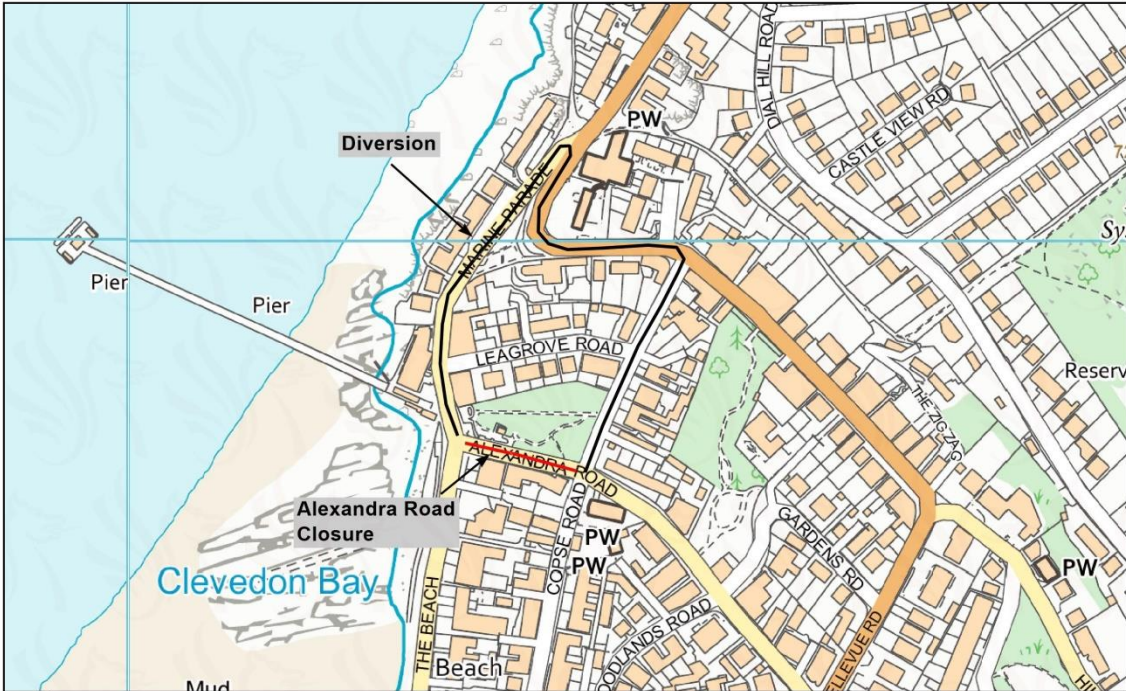
The Beach Road Closure
 Scale: 1:4000
 Date: 21 January 2025

© Crown copyright and database rights 2025 Ordnance Survey 100022887. You are permitted to use this data solely to enable you to respond to, or interact with, the information that is provided to you with this data. You are not permitted to copy, re-use, distribute or sell any of this data to third parties in any form. © Aerial Photography 2008, 2014 and 2017 Imagery courtesy of Ordnance Survey. © Ordnance Survey and Landmark Information Group Ltd. All rights reserved (2025). © GeoInformation Systems and Services (2025).



Elton Road Closure
 Scale: 1:3000
 Date: 21 January 2025

© Crown copyright and database rights 2025 Ordnance Survey 100022887. You are permitted to use this data solely to enable you to respond to, or interact with, the information that is provided to you with this data. You are not permitted to copy, re-use, distribute or sell any of this data to third parties in any form. © Aerial Photography 2008, 2014 and 2017 Imagery courtesy of Ordnance Survey. © Ordnance Survey and Landmark Information Group Ltd. All rights reserved (2025). © GeoInformation Systems and Services (2025).



North Somerset Council
Alexandra Road Closure
 Scale: 1:3000
 Date: 20 January 2025



North Somerset Council
Seavale Road Closure
 Scale: 1:4000
 Date: 20 January 2025

© Crown copyright and database rights 2025 Ordnance Survey 100022997. You are permitted to use this data solely in relation to the project for which you were provided with the data. You are not permitted to copy, sub-license, distribute or use any of this data in third parties in any form. © Aerial Photography 2008, 2014 and 2017 Imagery courtesy of Ordnance Survey. All other trademarks and service marks are the property of their respective owners. © GeoInformation Systems Ltd. All rights reserved (2025). © GeoInformation Systems Ltd. All rights reserved (2025).

© Crown copyright and database rights 2025 Ordnance Survey 100022997. You are permitted to use this data solely in relation to the project for which you were provided with the data. You are not permitted to copy, sub-license, distribute or use any of this data in third parties in any form. © Aerial Photography 2008, 2014 and 2017 Imagery courtesy of Ordnance Survey. All other trademarks and service marks are the property of their respective owners. © GeoInformation Systems Ltd. All rights reserved (2025). © GeoInformation Systems Ltd. All rights reserved (2025).