

## Notice of Confirmation of an Order

### Highways Act 1980

**NORTH SOMERSET DISTRICT COUNCIL**  
**Public Footpath AX 20/2, Old Banwell Road**  
**PUBLIC PATH EXTINGUISHMENT ORDER NO. 8 2024**

On **30 July 2024** North Somerset Council ('NSC') confirmed the above Order, made under section 118, Highways Act 1980. The effect of the Order as confirmed is to extinguish that part of Public Footpath AX 20/2 in the Parish of Locking within the District of North Somerset as described below:

The part of footpath AX 20/2 marked by a solid black line on the attached plan Map Ext 200 from point A (Grid Ref: ST36441 59628) running southeasterly for a distance of approximately 72 metres to point B (Grid Ref ST36490 59578). References to lettered points in this Notice are references to the points marked on the Order Map

The Order and Order Map can be viewed online at [www.n-somerset.gov.uk/notices](http://www.n-somerset.gov.uk/notices) or a free copy can be obtained by emailing [paul.hayward1@n-somerset.gov.uk](mailto:paul.hayward1@n-somerset.gov.uk) or phoning 07584607213. Alternatively, visit Locking Post Office to view the Order and Order Map, at 1-2, Manor Court, Meadow Drive, Locking, Weston-super-Mare BS24 8BA 9.00am to 1pm Mondays, or 2.00pm to 4.30pm Wednesdays.

The Order comes into force on 19 September 2024 but, if any person aggrieved by the Order desires to question its validity, or that of any provision contained in it, on the ground that it is not within the powers of the Highways Act 1980, as amended, or on the ground that any requirement of the Act, as amended, or of any regulation made under the Act has not been complied with in relation to the Order, he or she may under paragraph 2 of Schedule 2 to the Act as applied by paragraph 5 of Schedule 6 to the Act, within six weeks from 8 August 2024, make an application to the High Court.

Dated: 8 August 2024

***John Flannigan, Head of Open Space, Natural Environment and Leisure***  
***North Somerset Council, Town Hall, Walliscote Grove Road, Weston-super-Mare***  
***BS23 1UJ***

North Somerset Council

Town Hall, Walliscote Grove Road, Weston-super-Mare BS23 1UJ



**Notice of Confirmation of an Order**

**WILDLIFE AND COUNTRYSIDE ACT 1981**

**THE COUNTY OF SOMERSET DEFINITIVE MAP AND STATEMENT AXBRIDGE  
RURAL DISTRICT**

**NORTH SOMERSET DISTRICT COUNCIL  
(ADDITIONAL SECTION OF FOOTPATH AX 20/2)  
DEFINITIVE MAP AND STATEMENT MODIFICATION ORDER NO 1 2024**

On 30 July 2024 North Somerset Council ('NSC') confirmed the above Order, made under Section 53(2) of the Wildlife and Countryside Act 1981 ("the Act"). The effect of the Order as confirmed is to add that part of Public Footpath AX 20/2 in the Parish of Locking within the District of North Somerset as described below:

The part of footpath AX 20/2 marked by a solid black line on the attached plan Map Ext 200 from point A (Grid Ref: ST36441 59628) running southeasterly for a distance of approximately 72 metres to point B (Grid Ref ST36490 59578). References to lettered points in this Notice are references to the points marked on the Order Map

The Order and Order Map can be viewed online at [www.n-somerset.gov.uk/notices](http://www.n-somerset.gov.uk/notices) or a free copy can be obtained by emailing [paul.hayward1@n-somerset.gov.uk](mailto:paul.hayward1@n-somerset.gov.uk) or phoning 07584607213. Alternatively, visit Locking Post Office to view the Order and Order Map, at 1-2, Manor Court, Meadow Drive, Locking, Weston-super-Mare BS24 8BA 9.00am to 1pm Mondays, or 2.00pm to 4.30pm Wednesdays.

The Order comes into force on 19 September 2024 but, if any person aggrieved by the Order desires to question its validity, or that of any provision contained in it, on the ground that it is not within the powers of the Highways Act 1980, as amended, or on the ground that any requirement of the Act, as amended, or of any regulation made under the Act has not been complied with in relation to the Order, he or she may under paragraph 2 of Schedule 2 to the Act as applied by paragraph 5 of Schedule 6 to the Act, within six weeks from 8 August 2024, make an application to the High Court.

Dated: 8 August 2024

***John Flannigan, Head of Open Space, Natural Environment and Leisure  
North Somerset Council, Town Hall, Walliscote Grove Road, Weston-super-Mare  
BS23 1UJ***

North Somerset Council  
Town Hall, Walliscote Grove Road, Weston-super-Mare BS23 1UJ



Date: ~~14~~<sup>15</sup> March 2024

**Highways Act 1980  
Section 118**

**North Somerset District Council**

**(Part of Footpath AX 20/2, running south easterly  
from The Bury, Locking)**

**Public Path Extinguishment Order  
No. 8 2024**

**N P Brain  
Asst Director Legal & Governance  
Town Hall  
Walliscote Grove Road  
Weston-super-Mare  
BS23 1UJ**

Ref: PPEO 200

**PUBLIC PATH EXTINGUISHMENT ORDER**

**HIGHWAYS ACT 1980**

**NORTH SOMERSET COUNCIL**

**(Part Of Footpath Ax 20/2, Running South Easterly From The Bury,  
Locking)**

**PUBLIC PATH EXTINGUISHMENT ORDER NO. 8 2024**

This Order is made by North Somerset Council ("the authority") under section 118 of the Highways Act 1980 ("the 1980 Act") because it appears to the authority that the footpath described in paragraph 1 below is not needed for public use.

BY THIS ORDER:

1. The public right of way over the land situate at The Bury, Locking, shown by a continuous bold line on the map attached to this order and described in the Schedule to this order shall be extinguished after 28 days from the date of confirmation of this order.

**SCHEDULE**

The part of footpath AX 20/2 marked by a solid black line on the attached plan EXT 200 from point A (Grid Ref: ST36441 59628) running southeasterly for a distance of approximately 72 metres to point B (Grid Ref: ST36490 59578)

Given under the Common Seal of North Somerset District Council the 14<sup>th</sup> day of March 2024.

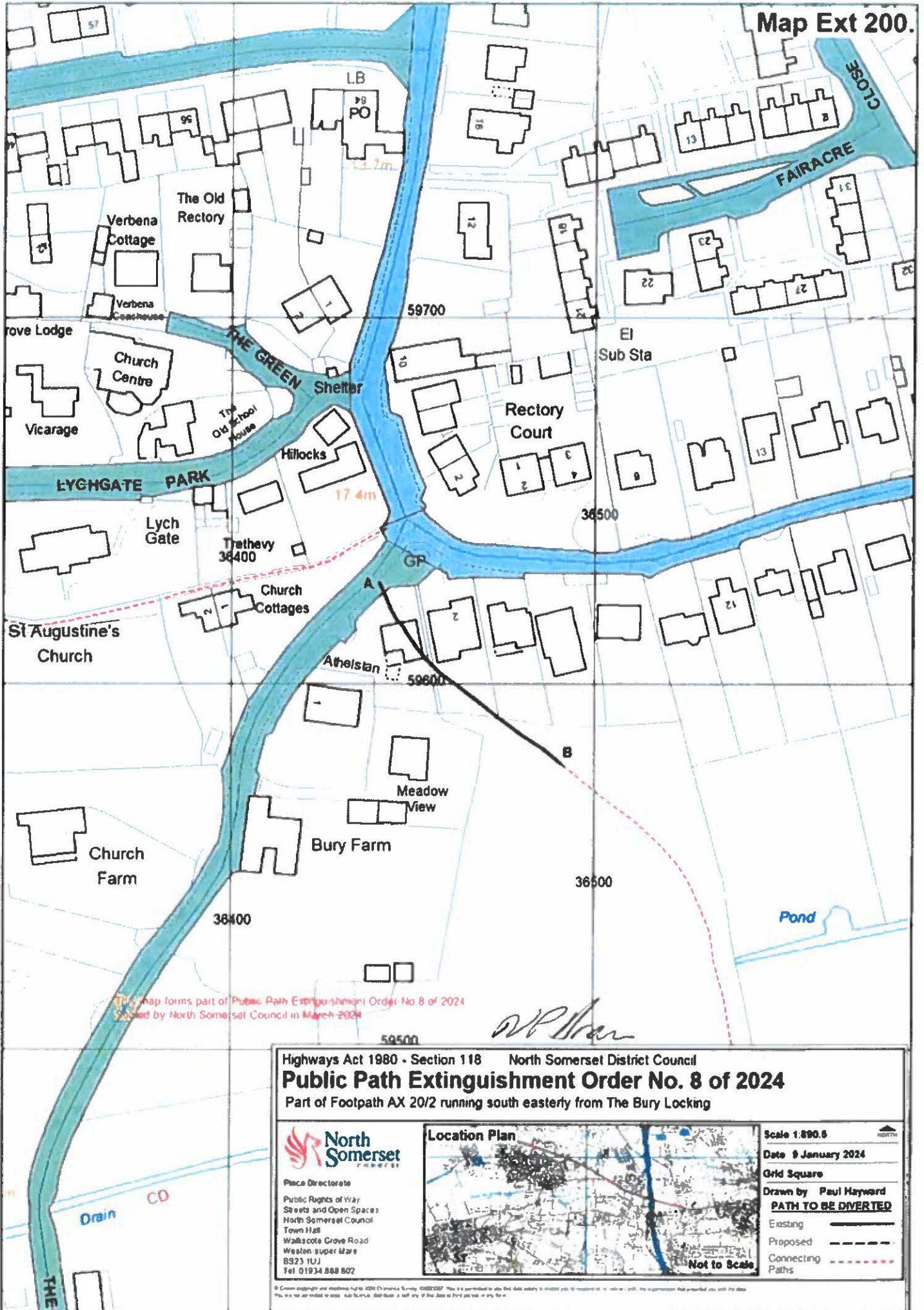
23/24-821

THE COMMON SEAL of )  
NORTH SOMERSET )  
DISTRICT COUNCIL )  
was hereunto affixed in )  
the presence of: )

A. Nich

FUR. Asst Director Legal & Governance.

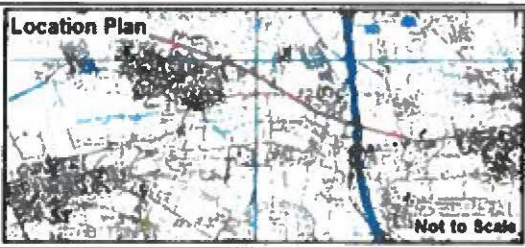




This map forms part of Public Path Extinguishment Order No 8 of 2024 issued by North Somerset Council in March 2024

Highways Act 1980 - Section 118 North Somerset District Council  
**Public Path Extinguishment Order No. 8 of 2024**  
 Part of Footpath AX 20/2 running south easterly from The Bury Locking

**North Somerset**  
 Council  
 Place Directorate  
 Public Rights of Way  
 Streets and Open Spaces  
 North Somerset Council  
 Town Hall  
 Walkscote Grove Road  
 Weston super Mare  
 BS23 1UJ  
 Tel 01934 888 802



Scale 1:800.0  
 Date 9 January 2024  
 Grid Square  
 Drawn by Paul Hayward  
**PATH TO BE DIVERTED**  
 Existing ———  
 Proposed - - - -  
 Connecting Paths - - - - -

© Crown copyright and database right 2024. Ordnance Survey. This is a public document. All rights reserved. No part of this publication may be reproduced, stored in a retrieval system, or transmitted in any form or by any means, electronic, mechanical, photocopying, recording, or by any information storage or retrieval system, without the prior written permission of Ordnance Survey. This document is the property of Ordnance Survey and is loaned to you. It and its contents are not to be distributed outside your organization.

North Somerset District Council )  
hereby confirms the foregoing )  
Order as an unopposed Order )  
this 30<sup>th</sup> day of July 2024 )

24/25-097



Asst Director Legal & Governance

North Somerset District Council )  
hereby confirms the foregoing )  
Order as an unopposed Order )  
this 30<sup>th</sup> day of July 2024 )

24/25-099



Asst Director Legal & Governance

**Wildlife and Countryside Act 1981  
Section 53**

**North Somerset District Council**

**(Additional section of Public Footpath AX 20/2)  
Definitive Map and Statement Modification Order No1 2024**

**N P Brain  
Assistant Director Legal & Governance  
Town Hall  
Walliscote Grove Road  
Weston-super-Mare  
BS23 1UJ**

**File ref: PPO 200**



**WILDLIFE AND COUNTRYSIDE ACT 1981**

**THE COUNTY OF SOMERSET DEFINITIVE MAP AND STATEMENT AXBRIDGE  
RURAL DISTRICT**

**NORTH SOMERSET DISTRICT COUNCIL  
(ADDITIONAL SECTION OF FOOTPATH AX 20/2)  
DEFINITIVE MAP AND STATEMENT MODIFICATION ORDER NO 1 2024**

This Order is made by North Somerset District Council ("The Council") under Section 53(2) of the Wildlife and Countryside Act 1981 ("the Act") because it appears to North Somerset District Council that the County of Somerset Definitive Map and Statement Axbridge Rural District requires modification in consequence of an event specified in section 53(3)(c)(i) of the Act; namely that a right of way which is not shown in the map and statement subsist or is reasonable alleged to subsist over land in the area to which the map relates, being a right of way such that the land over which the right subsists is a public path, a restricted byway or, subject to section 54A, a byway open to all traffic.

The Council have consulted with every local authority whose area includes the land to which the Order relates. The Council hereby orders that:

1. For the purpose of this Order the relevant date is **1** March 2024.
2. The County of Somerset Definitive Map and Statement Axbridge Rural District shall be modified as described in Part I and Part II of the Schedule and shown on the map attached to this Order.
3. This Order shall take effect on the date it is confirmed and may be cited as the North Somerset District Council (Additional Section of Footpath AX20) Definitive Map and Statement Modification Order No 1 2024

Given under the Common Seal of North Somerset District Council on the 14<sup>th</sup> day of  
March 2024

23/24-823

The COMMON SEAL of )  
NORTH SOMERSET )  
DISTRICT COUNCIL )  
was hereunto affixed in )  
the presence of :- )

A Mch

For Assistant Director Legal & Governance

## SCHEDULE

### PART I

#### Modification of Definitive Map

##### Description of Footpath AX 20/2 to be added

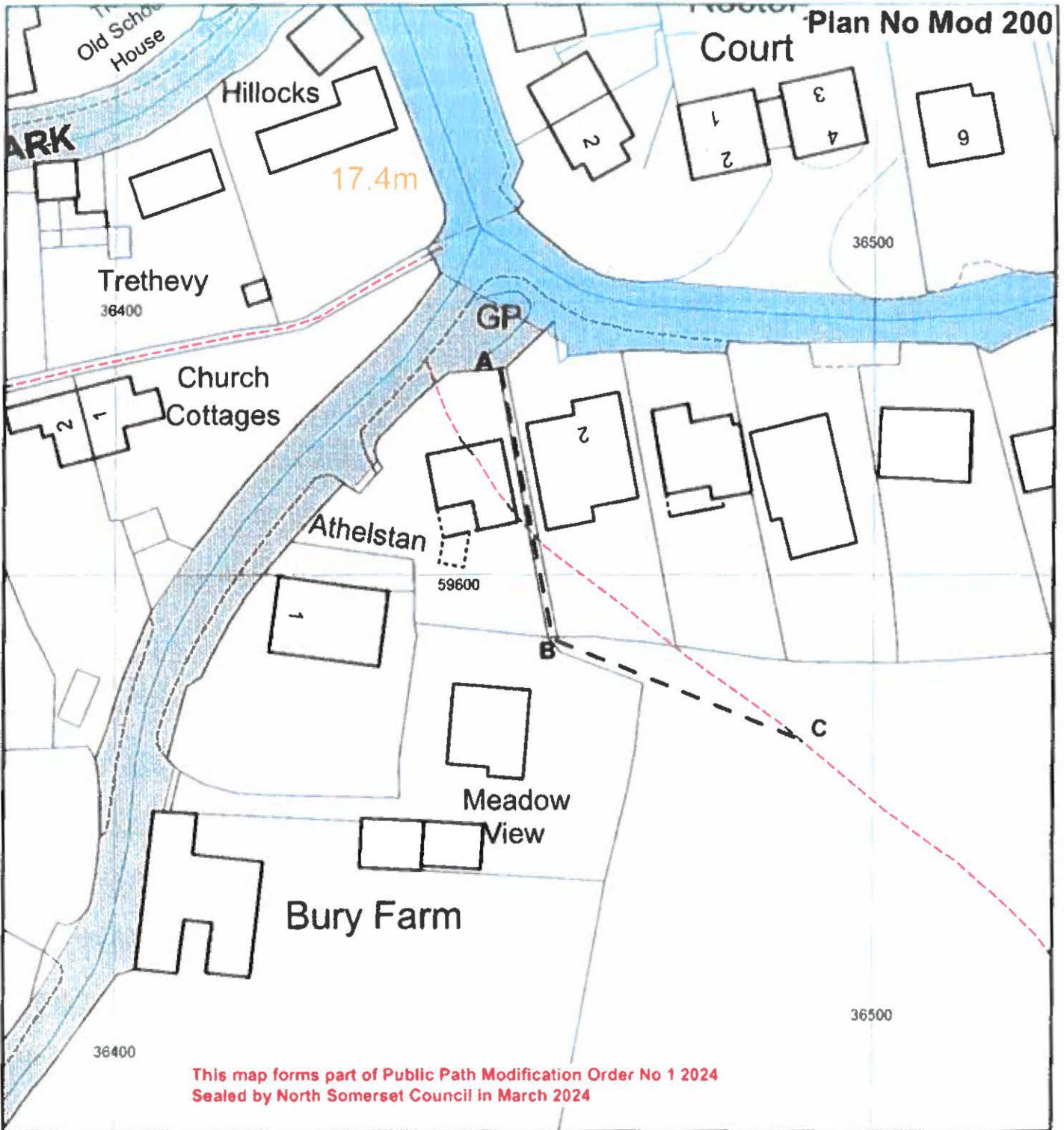
Footpath AX 20/2 will commence from the end of the adopted highway known as The Bury, Point A (Grid Ref: ST 36451 59627) and proceeds in a south south easterly direction for a distance of approximately 36 metres to Point B (Grid Ref: ST 36458 59592) then southeasterly for a distance of approximately 35.60 metres to Point C (Grid Ref: ST36490 59578) where it continues as Footpath AX 20/2.

This Footpath as depicted by the use on the ground is 1.5 metres in width, is 71.60 metres in length and is shown on the attached map Mod 200 by a black broken line.

**PART II**  
**Modification of Definitive Map and Statement**

Map No.	Class & Right of Way	Description of Route					Particulars as to position, width, limitations or conditions as in the opinion of the Authority it is expedient to record	
		From		General Direction	To		General Description of Route	Reason for inclusion
		County Road or Right of Way	Location (with bounding property Nos.)		County Road or Right of Way	Location (with bounding property Nos.)		
Mod 200	Footpath AX 20/2	The Bury USRN 47806452	ST 36441 59628	South, Southeasterly	AX 20/2	ST36490 59578	<p>Footpath AX 20/2 will commence from the end of the adopted highway known as The Bury, Point A and proceeds in a south, southeasterly direction for a distance of approximately 71.60 metres to Point C where it continues as Footpath AX 20/2.</p> <p>This Footpath as depicted by the use on the ground is 1.5 metres in width, is 71.60 metres in length and is shown on the attached map PH/Mod 200 by a broken black line.</p>	<p>Wildlife and Countryside Act 1981 DMMO No 1 2024</p> <p>Modification of Definitive Map to include the addition of Footpath AX 20/2</p>





This map forms part of Public Path Modification Order No 1 2024  
Sealed by North Somerset Council in March 2024

Wildlife & Countryside Act 1981 - Section 54 North Somerset District Council

## Definitive Map Modification Order No.1 2024

Part of Footpath AX 20/2 running south easterly from The Bury Locking

*W. P. Han*



Place Directorate  
Public Rights of Way  
Streets and Open Spaces  
North Somerset Council  
Town Hall  
Walliscote Grove Road  
Weston super-Mare  
BS23 1UJ  
Tel 01934 888 802



Scale 1:711  
Date 9 January 2024  
Grid Ref. ST3649159578  
Map No. MOD 200

Claimed route



North Somerset District Council )  
hereby confirms the foregoing )  
Order as an unopposed Order )  
this 30~~th~~ day of July 2024 )

24/25-099



Asst Director Legal & Governance