











-  Site Boundary
-  Potential Pedestrian/Cycle Site Access
-  Vehicular Site Access
-  Primary Road
-  Indicative Secondary Road/Shared Surface
-  Road Alignment
-  Existing Public Right of Way
-  Indicative Pedestian Route
-  Foot/Cycle Active Travel Route
-  Strawberry Line (Foot/Cycle Route)
-  Existing Bus Stop (with 400m isochrone)

