


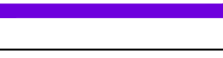


- NOTES:**
1. Do not scale this drawing.
  2. All dimensions are in metres (m) unless stated otherwise.

**KEY:**

-  30mph Speed Limit
-  40mph Speed Limit
-  50mph Speed Limit
-  National Speed Limit (60mph)

344696.518 E  
164960.811 N

345133.203 E  
165273.800 N

344354.740 E  
164468.528 N

344481.580 E  
164589.181 N

343074.080 E  
163958.295 N

344624.270 E  
164208.510 N



**North Somerset Council**  
CASTLEWOOD, TICKENHAM ROAD, CLEVEDON, BS21 6BD

Client **NORTH SOMERSET COUNCIL**

Project **BUS SERVICE IMPROVEMENT SCHEME (BSIP)**

Drawing **WOOD HILL TRO APPLICATION PROPOSED SPEED LIMITS**

Status **INFORMATION**

Drawn	Date	Scale
NR	07/12/2023	1:50,000

Drawing No	Rev
BSIP-WOODHILL-TRO-002	Ø

© Crown copyright and database rights 2023 Ordnance Survey 100023397. You are permitted to use this data solely to enable you to respond to, or interact with, the organisation that provided you with the data. You are not permitted to copy, sub-licence, distribute or sell any of this data to third parties in any form.