



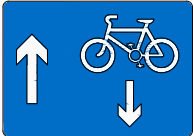



**NOTES:**

1. Do not scale this drawing.
2. Sign faces shown are to provide clarity only, and do not represent actual signing.

**KEY:**

-  Existing Permitted Vehicle Movement heading Rhodyate Hill
-  Proposed Permitted Vehicle Movement heading Wrington Road
-  Proposed Permitted Vehicle Movement heading Bristol Road
-  No Entry to vehicles from A370
-  One Way w/ Contra-Flow Cycle Lane on Wood Hill
-  Two Way on remainder of Wood Hill to Smallways



**North Somerset Council**  
CASTLEWOOD, TICKENHAM ROAD, CLEVEDON, BS21 6BD

Client **NORTH SOMERSET COUNCIL**

Project **BUS SERVICE IMPROVEMENT SCHEME (BSIP)**

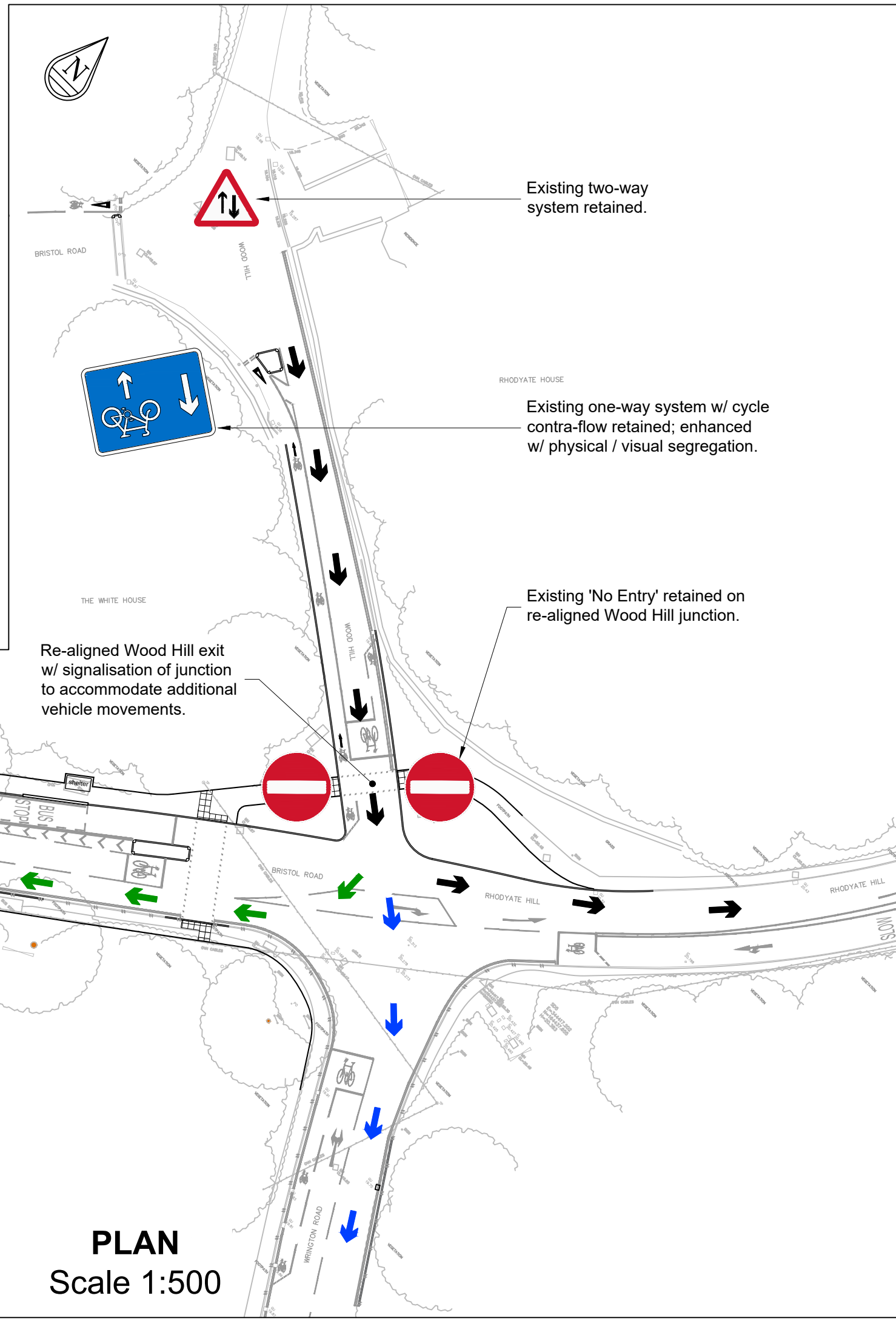
Drawing **WOOD HILL PROPOSED PERMITTED VEHICLE MOVEMENTS AND RESTRICTIONS**

Status **INFORMATION**

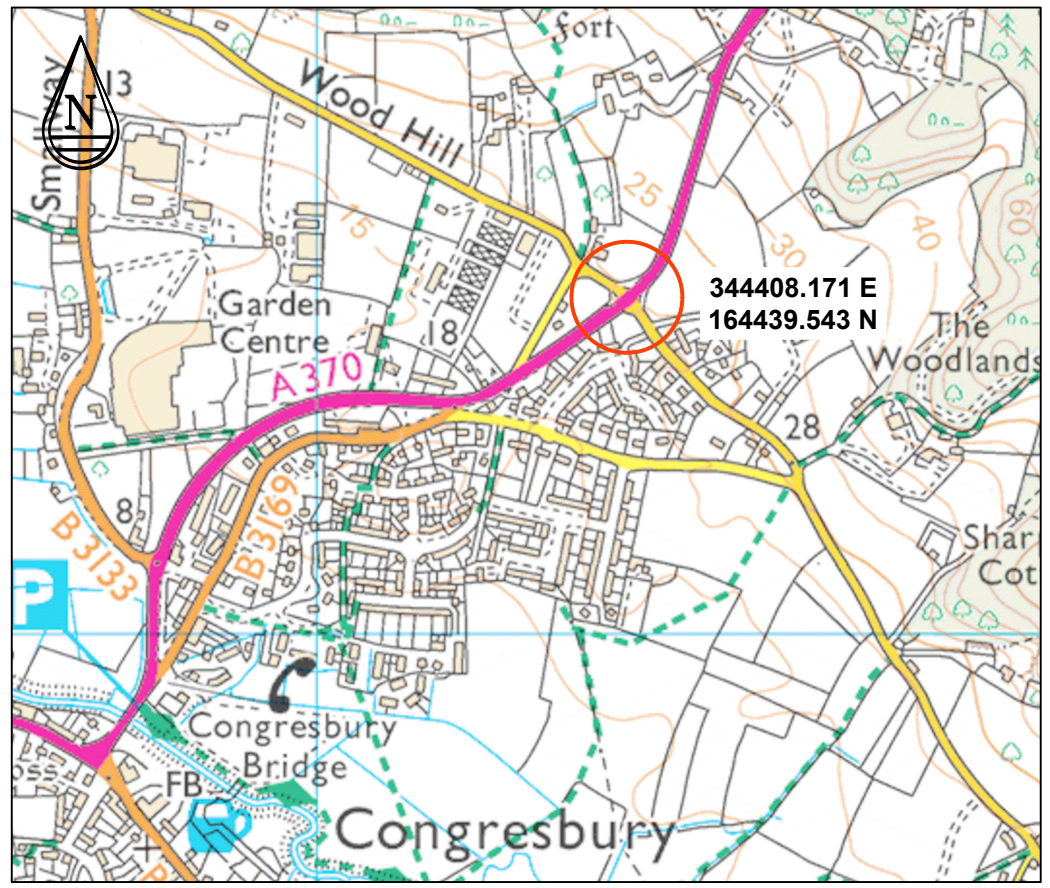
Drawn	Date	Scale
NR	15/01/2024	As Shown

Drawing No	Rev
BSIP-WOODHILL-GEN-003	Ø

© Crown copyright and database rights 2023 Ordnance Survey 100023397. You are permitted to use this data solely to enable you to respond to, or interact with, the organisation that provided you with the data. You are not permitted to copy, sub-licence, distribute or sell any of this data to third parties in any form.



**PLAN**  
Scale 1:500



**LOCATION PLAN**  
Scale 1:50,000