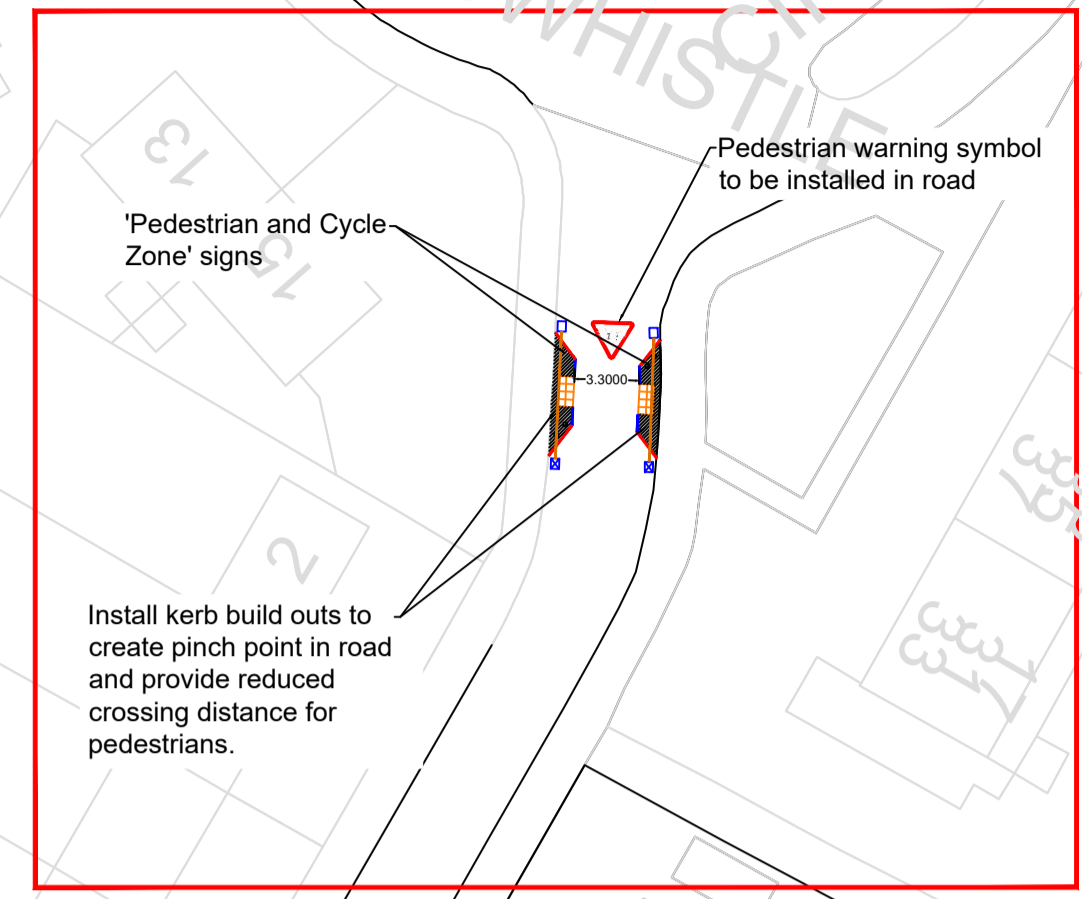
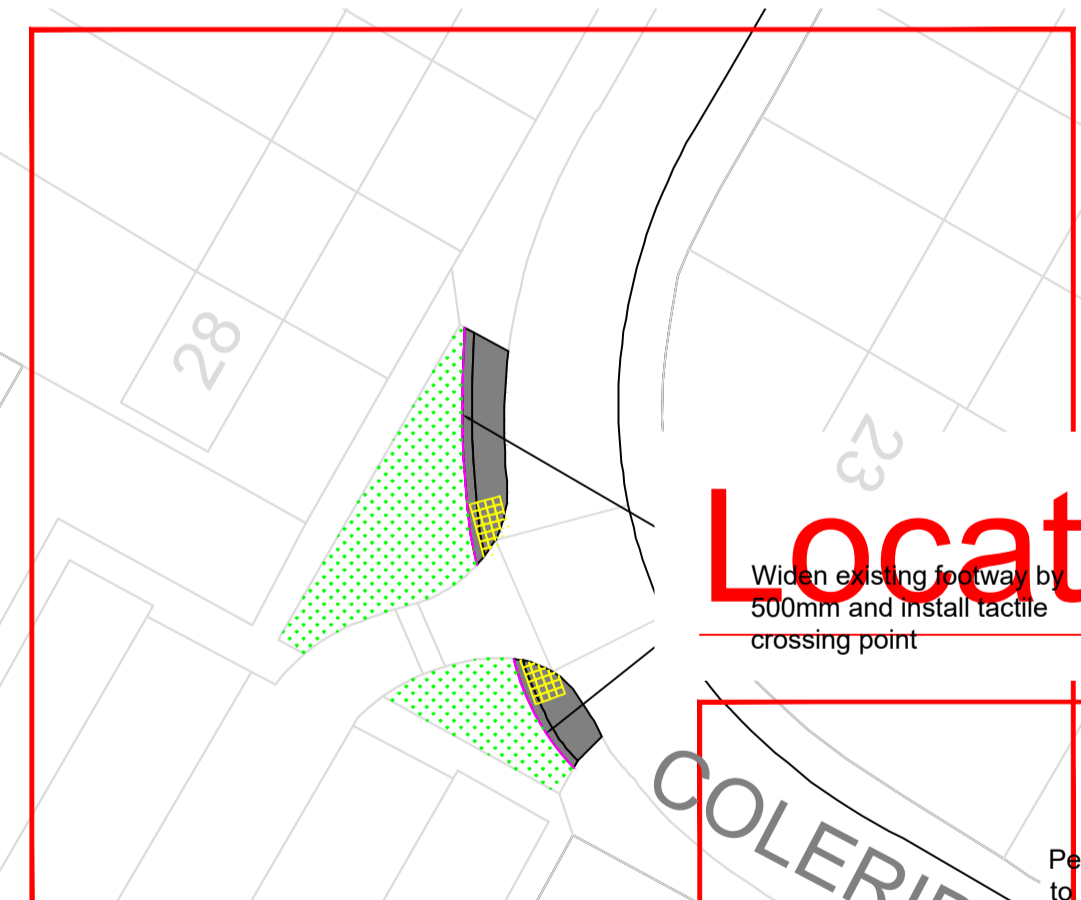


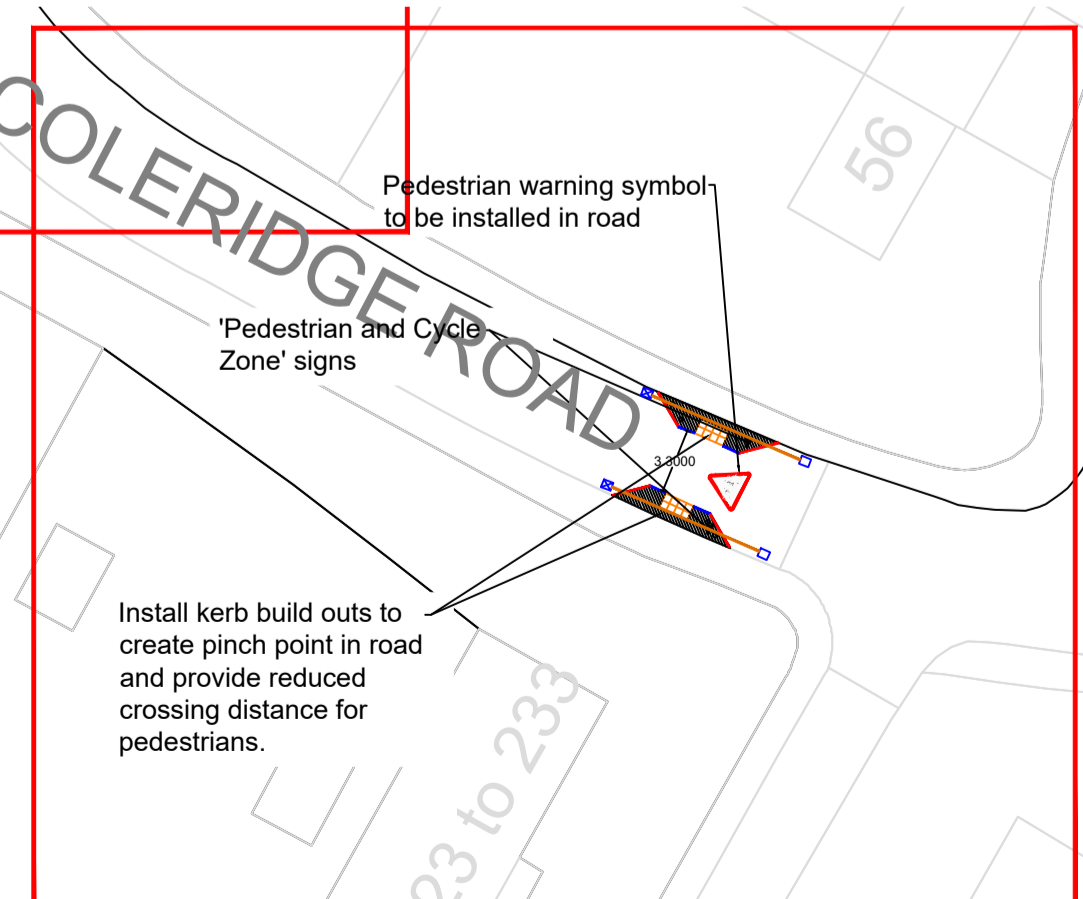
# Location 001



# Location 002



# Location 003



Windwhistle Primary School

EI Sub Sta

Notes / key

© Crown copyright and database rights 2023  
Ordnance Survey 100023397. You are permitted to use this data solely to enable you to respond to, or interact with, the organisation that provided you with the data. You are not permitted to copy, sub-licence, distribute or sell any of this data to third parties in any form.

A	EXAMPLE	01/01/22	ANO
Rev	Description	Date	By

PLACE DIRECTORATE  
Castlewood, Tickenham Road, Clevedon, BS21 6BD

Client: SUSTAINABLE TRAVEL AND ROAD SAFETY TEAM

Project: WINDWHISTLE SAFER SCHOOL SCHEME

Drawing: OVERVIEW

Status: \*CONSULTATION\*

Drawn	M.H	Date	12.06.23	Scale	N.T.S
Checked	J.G	Date	13.06.23	Prelim	X
				Check	X
				Final	X

Dwg Size	Drawing No	Rev
A1	WIND/OVERVIEW/001	*A

