

Anti-Social Behaviour, Crime and Policing Act 2014

North Somerset District Council (Managed Parks & Open Spaces) Public Space Protection Order 2023

1. This Order may be cited as the North Somerset District Council (Managed Parks & Open Spaces) Public Space Protection Order 2023
2. This Order shall commence on the date it is made and cease to be of effect on the 12 October 2026
3. This Order applies to the public spaces specified in Schedule 1 and imposes restrictions as set out in Schedule 2.
4. It is an offence for a person, without reasonable excuse:
 - (a) to do anything a person is prohibited from doing by schedule 2 of this order, or
 - (b) to fail to comply with a requirement to which the person is subject by schedule 2 of this order
5. A person guilty of an offence under condition (a) or (b) of article 4 of this order, is liable on summary conviction to a fine not exceeding level 3 on the standard scale or fixed penalty notice of a maximum of £100.

Dated 13 October 2023

The Common Seal of **North Somerset District Council** was affixed in the presence of the Assistant Director Governance and Monitoring Officer.

Name: Nicholas Brain

Ref 23/24 -372

Schedule 1

1. Public spaces within North Somerset District Council failing within the following categories

Any public space in the open air, including covered land which is open on at least one side and to which the public is entitled or permitted to have access (with or without payment) within the boundary of North Somerset, delineated for identification purposes only on the maps below.

Plan Ref	Area Name
01	Ecology Park and Portbury Wharf Nature Reserve, Portishead
02	Dial Hill, Clevedon
03	Hazell Close, Clevedon
04	Salthouse Fields, Poets Walk, Marshalls Field, Clevedon
05	Trendlewood Community Park, Nailsea
06	Lake Grounds, Portishead
07	Ellenborough Park, Weston-super-Mare
08	Walford Avenue, Weston-super-Mare
09	Castlebatch, Weston-super-Mare

10	Lynch Farm, Weston-super-Mare
11	Worle Rec, Weston-super-Mare
12	Ashcombe Park, Weston-super-Mare
13	Grove Park, Weston-super-Mare
14	Prince Consort Gardens, Weston-super-Mare
15	Maderia Cove, Weston-super-Mare
16	Clarence Park, Weston-super-Mare
17	Uphill Nature Reserve, Weston-super-Mare

Schedule 2

Restrictions

(1) No person without a reasonable excuse shall act in an anti-social or disorderly manner that causes or is likely to cause nuisance, harassment, alarm or distress to any other person.

(2) No person shall obstruct:

(a) any officer of the Council in the proper execution of their duties;

(b) any person carrying out an act which is necessary to the proper execution of any contract with the Council

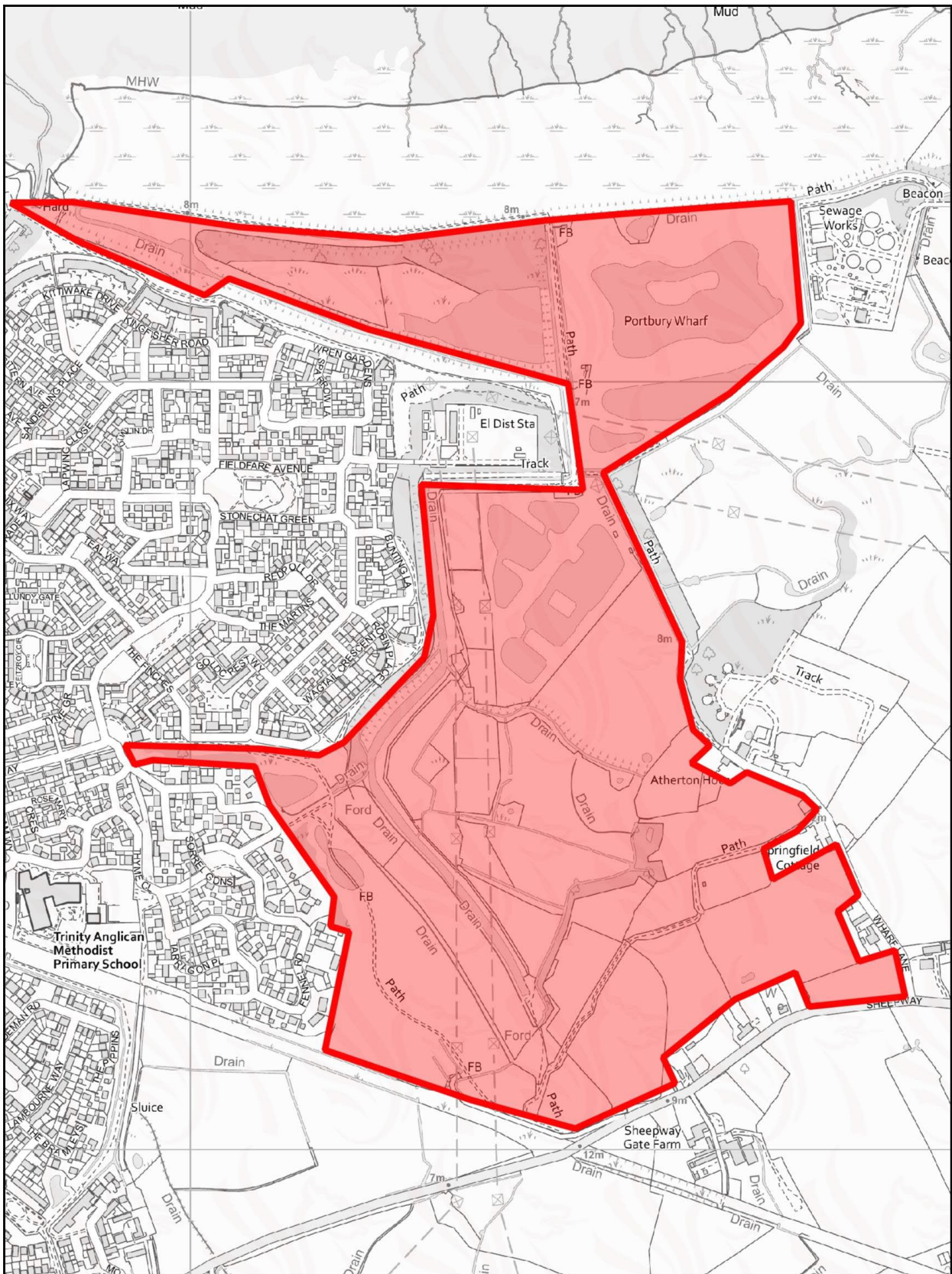
(3) No person shall light a fire, barbeque (including a disposable barbecue), sky lantern or firework in “the Controlled Zone”

(4) No person shall erect a tent, gazebo, marquee or other temporary structure that is designed or intended to provide shelter or accommodation within “the Controlled Zone” without the express prior written permission of the landowner. (this section shall not apply to beach shelters, windbreaks, parasols etc used generally by visitors to the seaside)

(a) If instructed to do so by a police officer or an authorised officer a person shall clear away any temporary structure and associated equipment without delay.

(5) If a Police Constable or Authorised Person reasonably believes that a person has acted contrary to the restrictions placed upon them by this Order, they must provide their name and address when required to do so.

(6) If a Police Constable or Authorised Person reasonably believes that a person has acted contrary to the restrictions placed upon them by this Order, they must leave “the Controlled Zone” or specified location forthwith and not return within a specified period up to a maximum of 48 hours when instructed to do so by a Police Constable or Authorised Person.



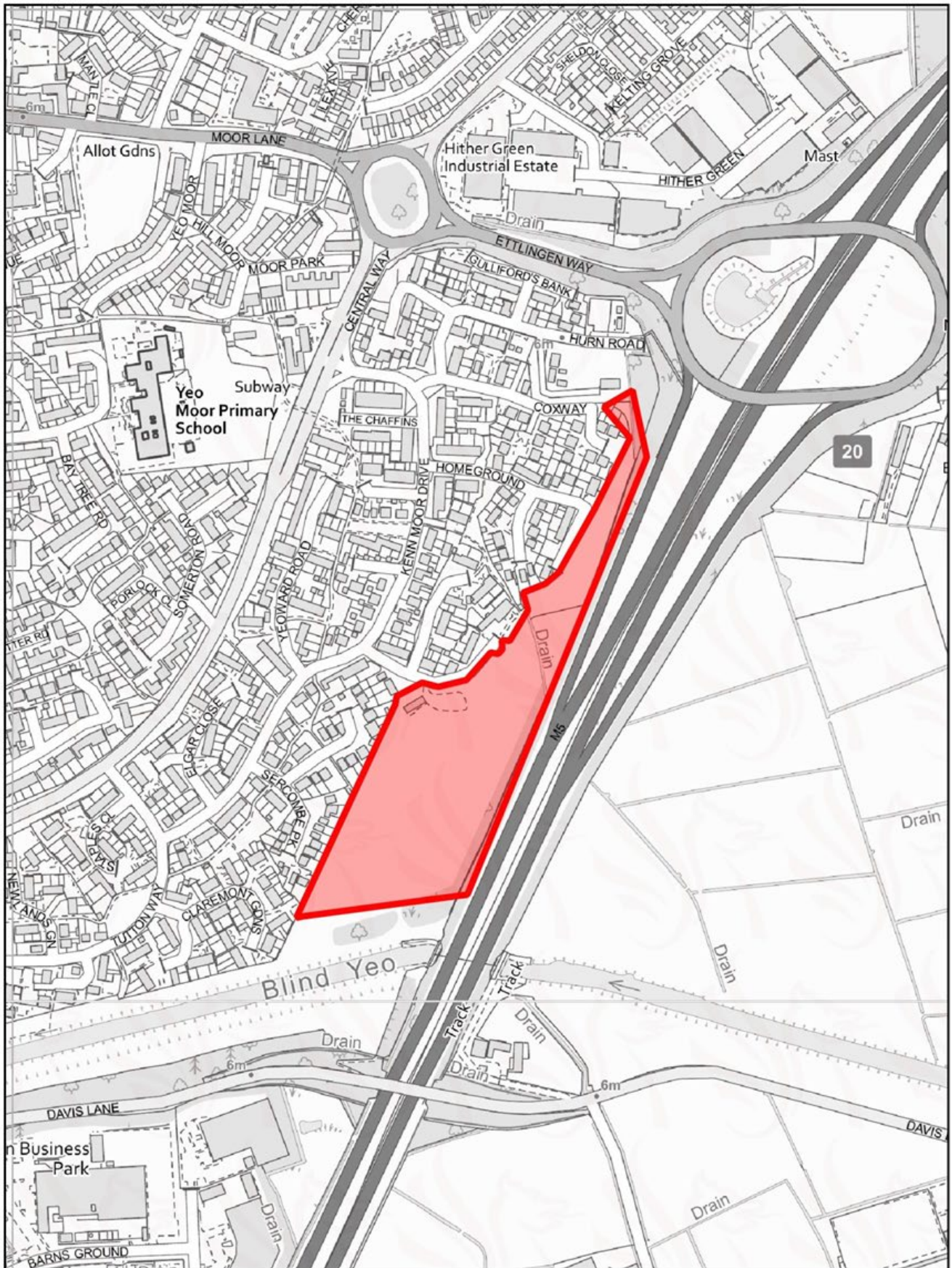
01 - Ecology Park and Portbury Wharf Nature Reserve, Portishead

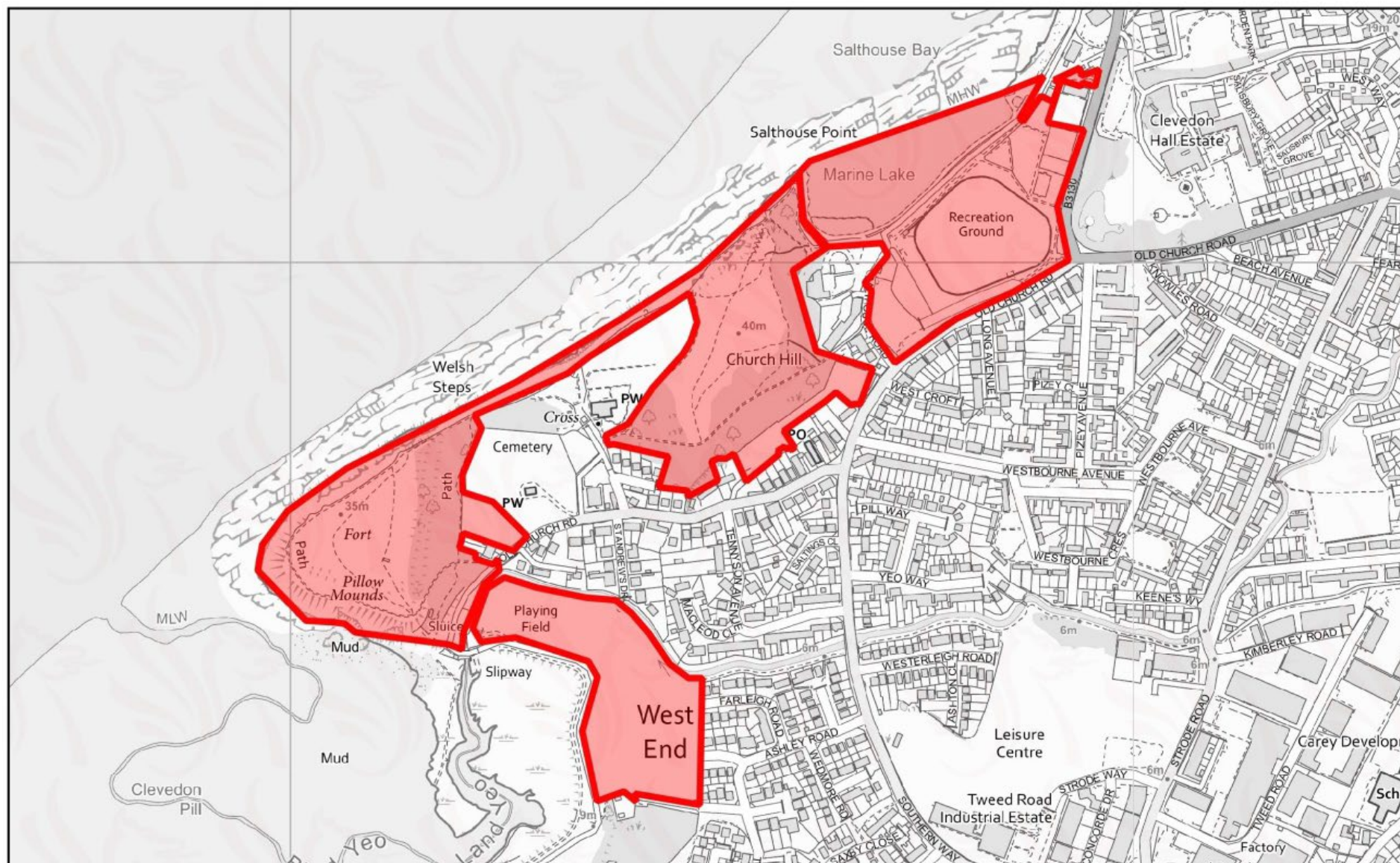
Scale: 1:6500
Date: 09 March 2022



© Crown Copyright and the 2022 Ordnance Survey 100023397. You are permitted to use this data solely to enable you to respond to, or interact with, the organisation that has provided the data. No other use, including copying, distribution, or sale, is permitted without the prior written permission of the copyright owner. © Aerial Photography 2009, 2014 and 2017 Imagery copyright Getmapping PLC. www.getmapping.com. © and database right "Crown Copyright and Landmark Information Group Ltd" (All rights reserved (2022)). © Getmapping Plc and Bluesky International Limited (2022).







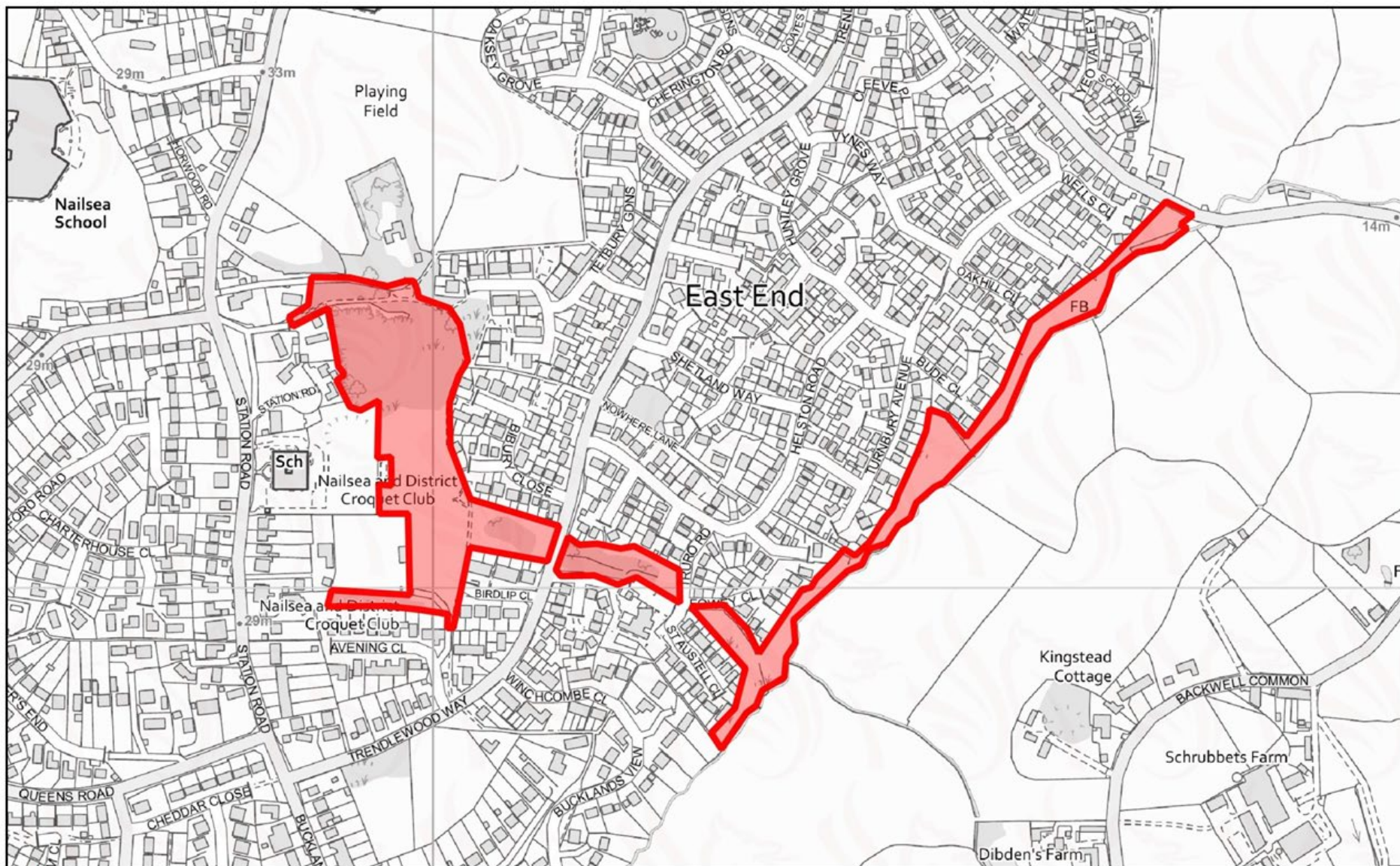
04 - Salthouse Fields, Poets Walk, Marshalls Field, Clevedon

Scale: 1:6000

Date: 09 March 2022



© Crown copyright and database rights 2022 Ordnance Survey 100026687. You are permitted to use this data solely to enable you to respond to, or interact with, the organisation that provided you with the data. You are not permitted to copy, sub-licence, distribute or sell any of this data to third parties in any form. © Aerial Photography 2003, 2014 and 2017 Imagery copyright GeoMapping Plc. www.geomapping.com. All database right. Crown Copyright and Landmark Information Group Ltd. (All rights reserved. (2022)). © GeoMapping Plc and Blunsky International Limited. (2022).



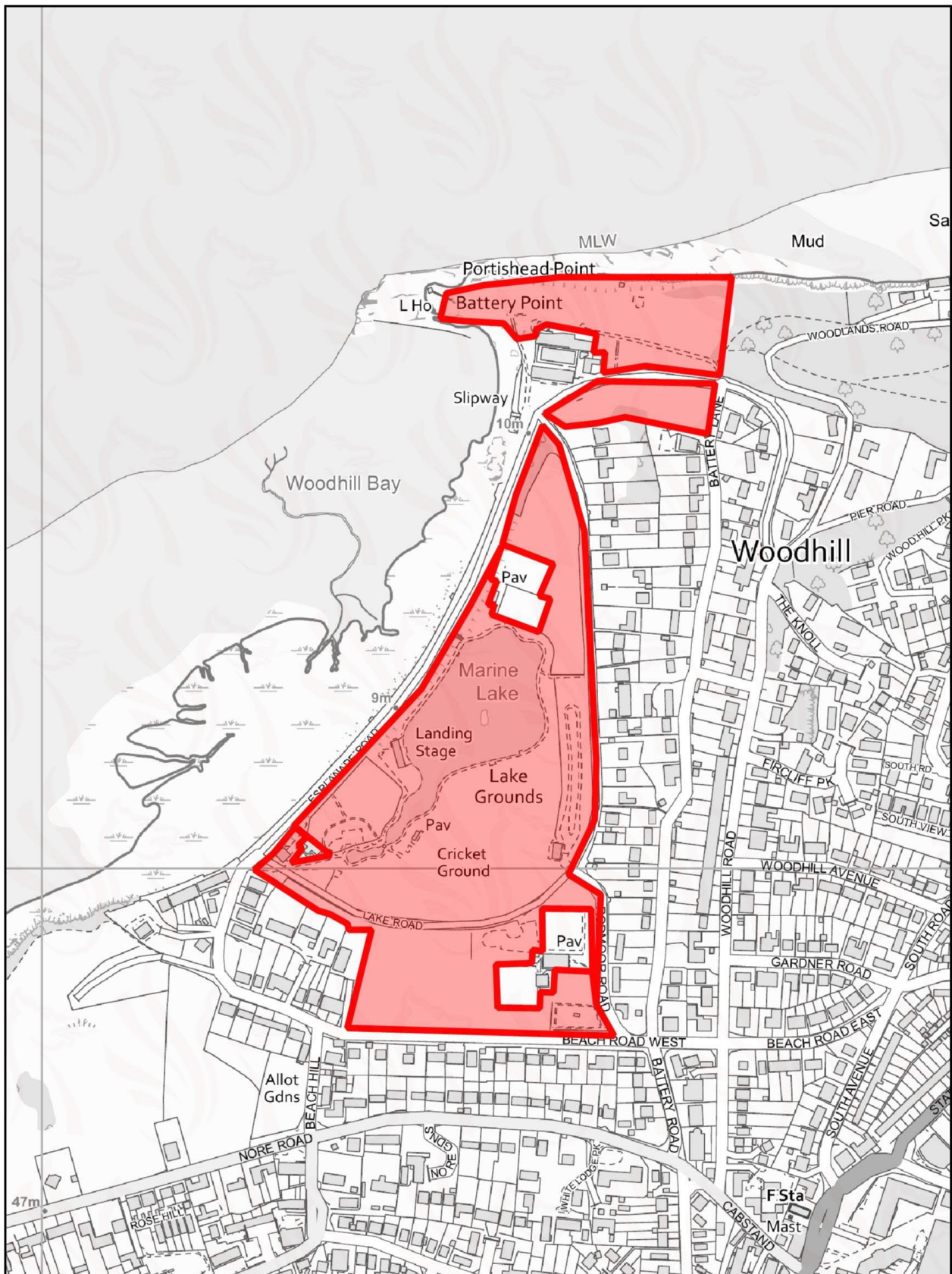
05 - Trendlewood Community Park, Nailsea

Scale: 1:5000

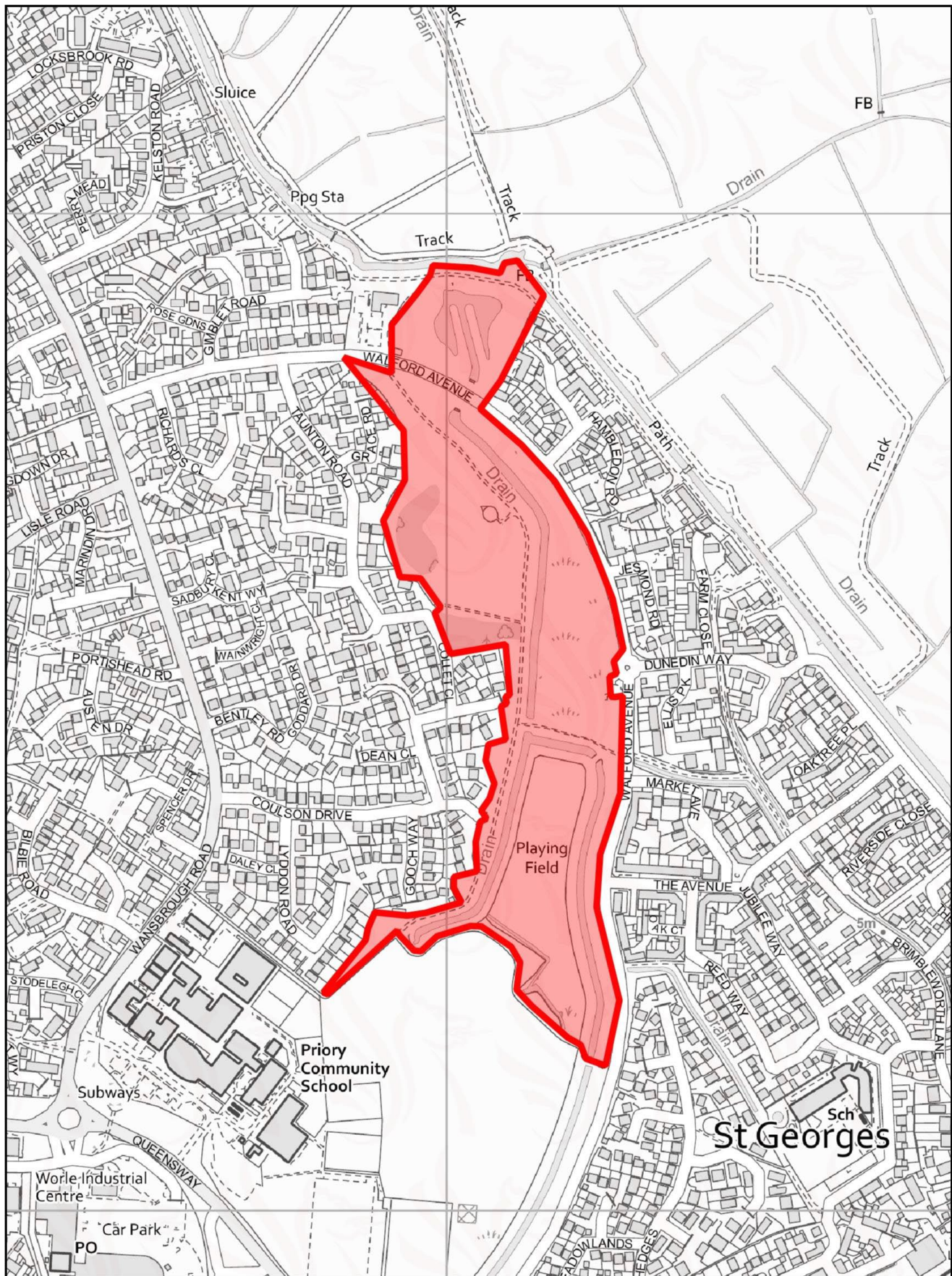
Date: 09 March 2022

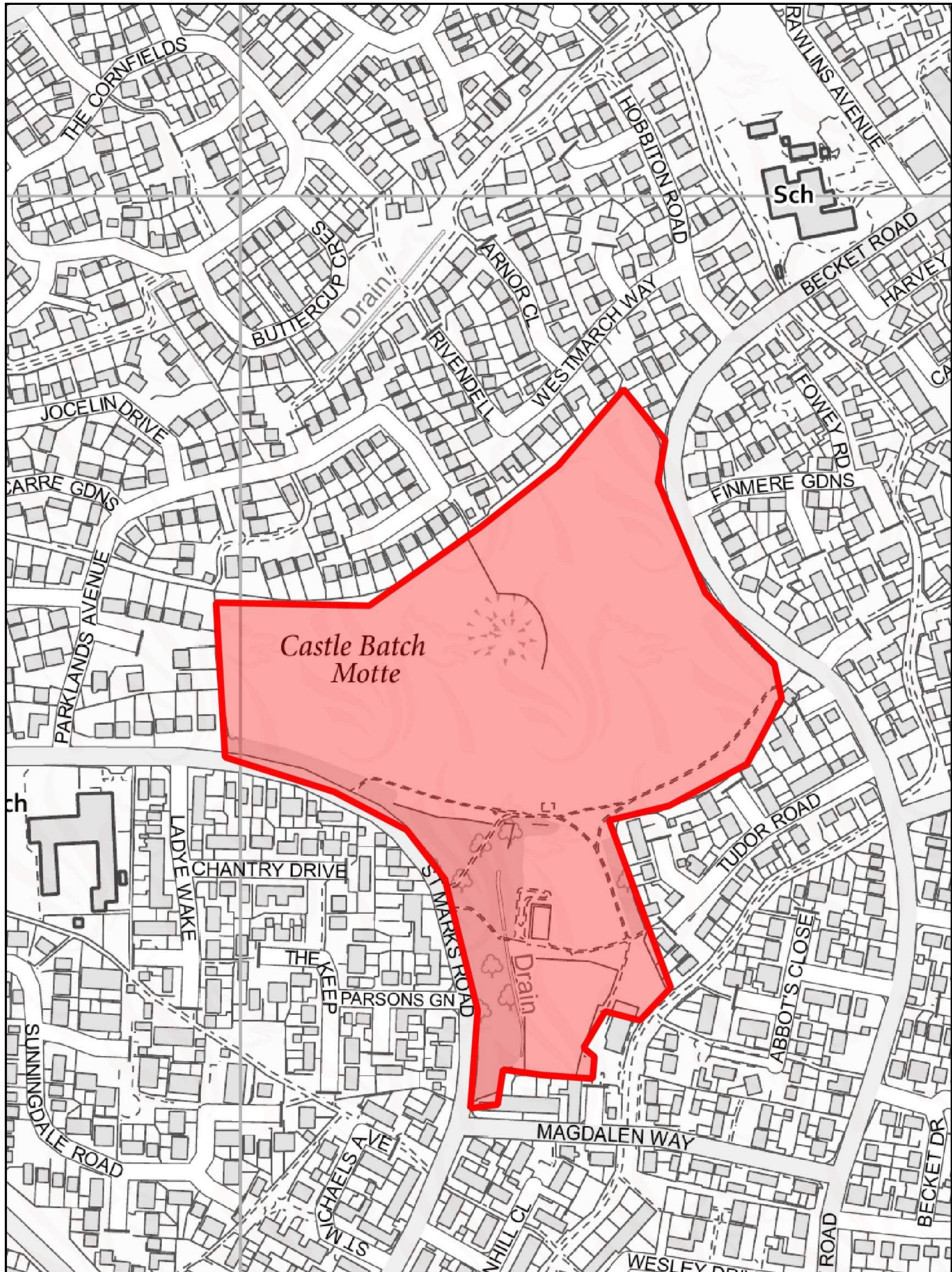


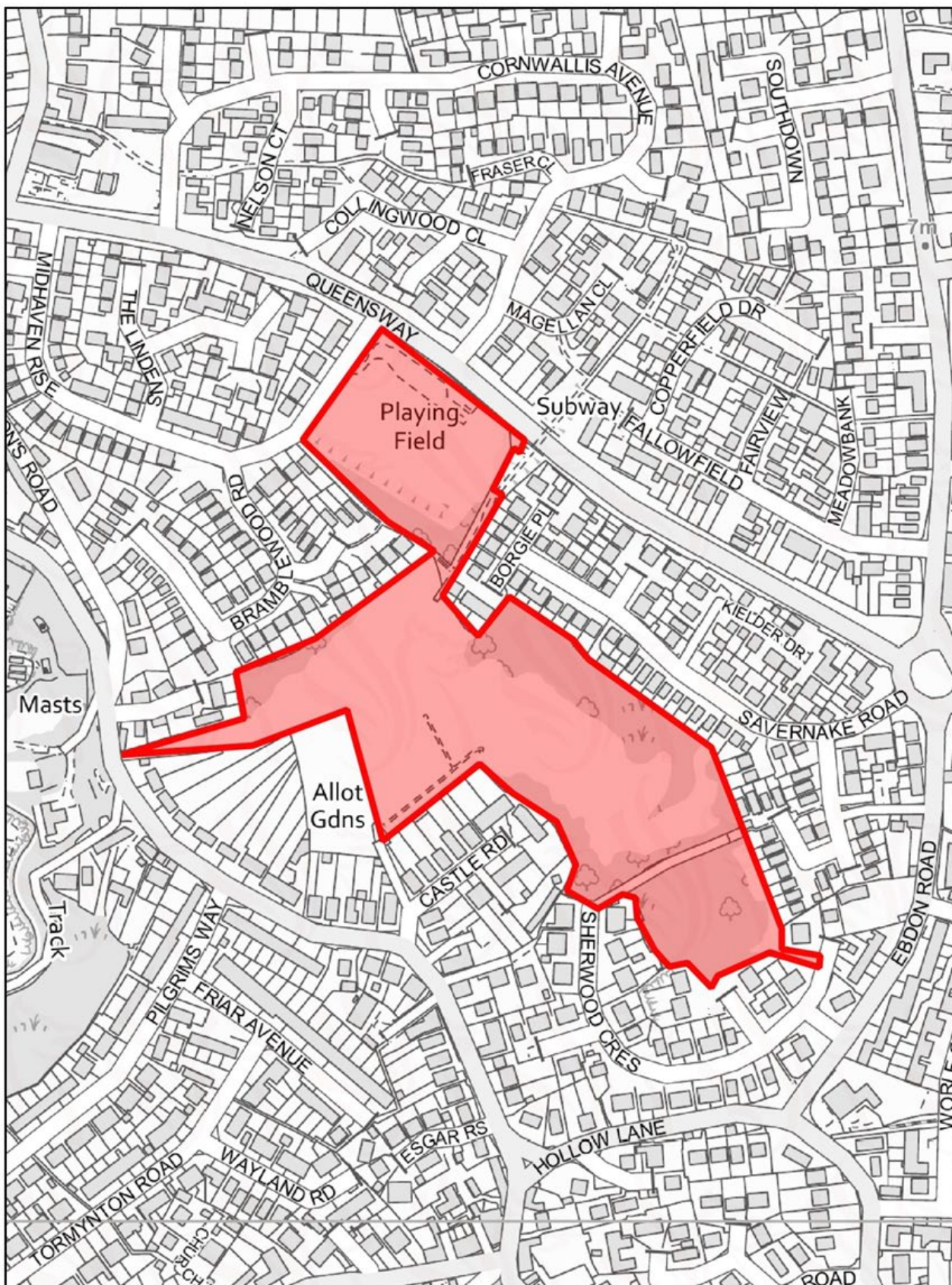
© Crown copyright and database rights 2022 Ordnance Survey 100022397. You are permitted to use this data solely to enable you to respond to, or interact with, the organisation that provided you with the data. You are not permitted to copy, sub-licence, distribute or sell any of this data to third parties in any form. © Aerial Photography 2009, 2014 and 2017 Imagery copyright Getmapping PLC. www.getmapping.com. © and database right "Crown Copyright and Landmark Information Group Ltd" (All rights reserved (2022)). © Getmapping Plc and Bluesky International Limited (2022).









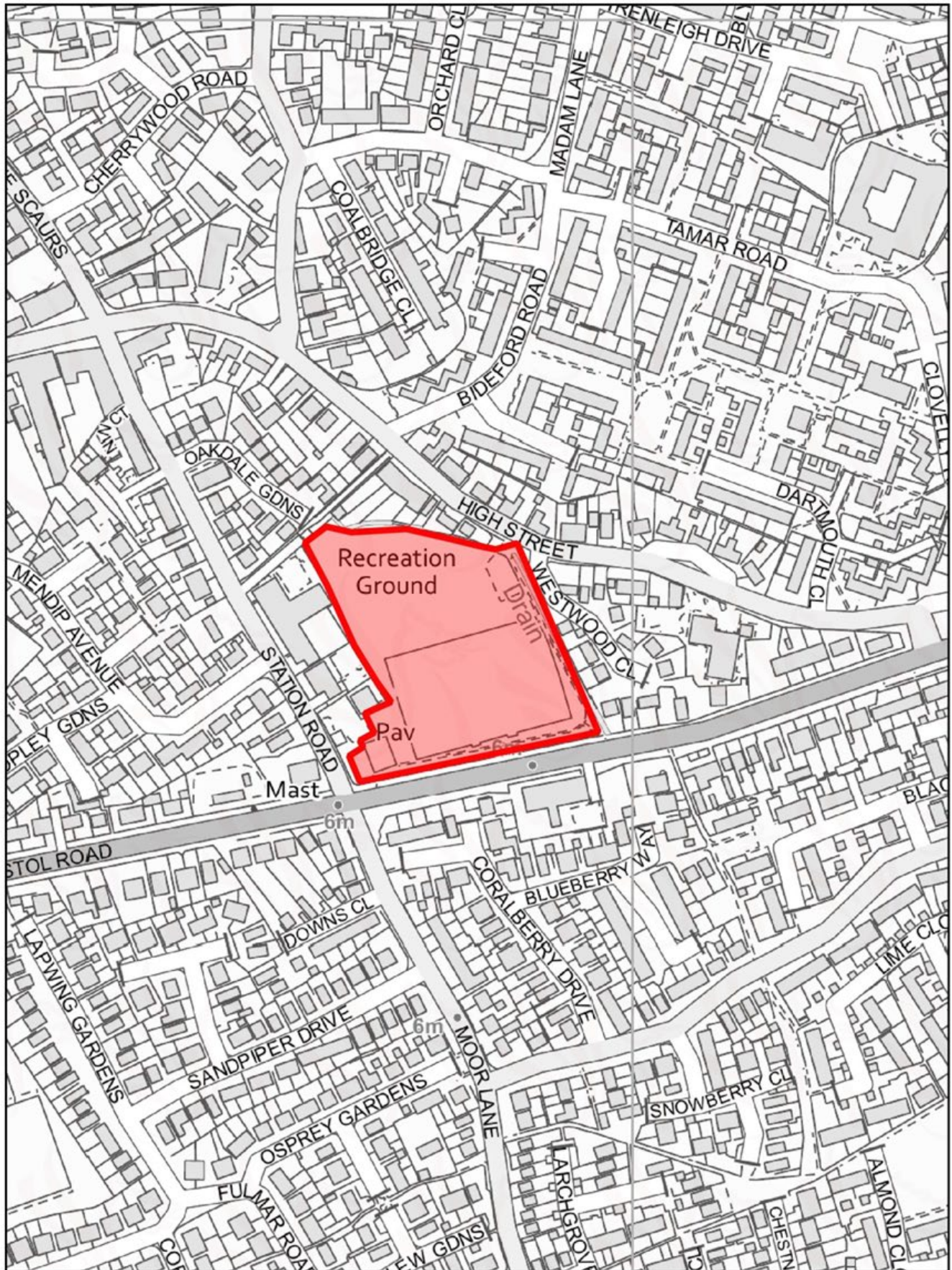


10 -Lynch Farm, Weston-super-Mare

Scale: 1:3300
Date: 09 March 2022



© Crown copyright and database rights 2022 Ordnance Survey 100023397. You are permitted to use this data solely to enable you to respond to, or interact with, the organisation that provided you with the data. You are not permitted to copy, sub-licence, distribute or sell any of this data to third parties in any form. © Aerial Photography 2008, 2014 and 2017 Imagery copyright Getmapping PLC. www.getmapping.com. © and database right "Crown Copyright and Landmark Information Group Ltd" (All rights reserved (2022)). © Getmapping Plc and BlueSky International Limited (2022).



11 - Worle Rec, Weston-super-Mare

© Crown copyright and database rights 2022 Ordnance Survey 100023397. You are permitted to use this data solely to enable you to respond to, or interact with, the organisation that provided you with the data. You are not permitted to copy, sub-licence, distribute or sell any of this data to third parties in any form. © Aerial Photography 2009, 2014 and 2017 Imagery copyright Getmapping PLC. www.getmapping.com. © and database right "Crown Copyright and Landmark Information Group Ltd" (All rights reserved (2022)). © Getmapping Plc and Blunsly International Limited (2022).

Scale: 1:3200
Date: 09 March 2022



