

Anti-Social Behaviour, Crime and Policing Act 2014

North Somerset District Council (Town Centres and Retail Areas) Public Space Protection Order 2023

1. This Order may be cited as the North Somerset District Council (Town Centres and Retail Areas) Public Space Protection Order 2023
2. This Order shall commence on the date it is made and cease to be of effect on the 12 October 2026
3. This Order applies to the public spaces specified in Schedule 1 and imposes restrictions as set out in Schedule 2.
4. It is an offence for a person, without reasonable excuse:
 - (a) to do anything a person is prohibited from doing by schedule 2 of this order, or
 - (b) to fail to comply with a requirement to which the person is subject by schedule 2 of this order
5. A person guilty of an offence under condition (a) or (b) of article 4 of this order, is liable on summary conviction to a fine not exceeding level 3 on the standard scale or fixed penalty notice of a maximum of £100.

Dated 13 October 2023

The Common Seal of **North Somerset District Council** was affixed in the presence of the Assistant Director Governance and Monitoring Officer.

Name: Nicholas Brain

Reference 23/24 - 377

Schedule 1

1. Public spaces within North Somerset District Council failing within the following categories

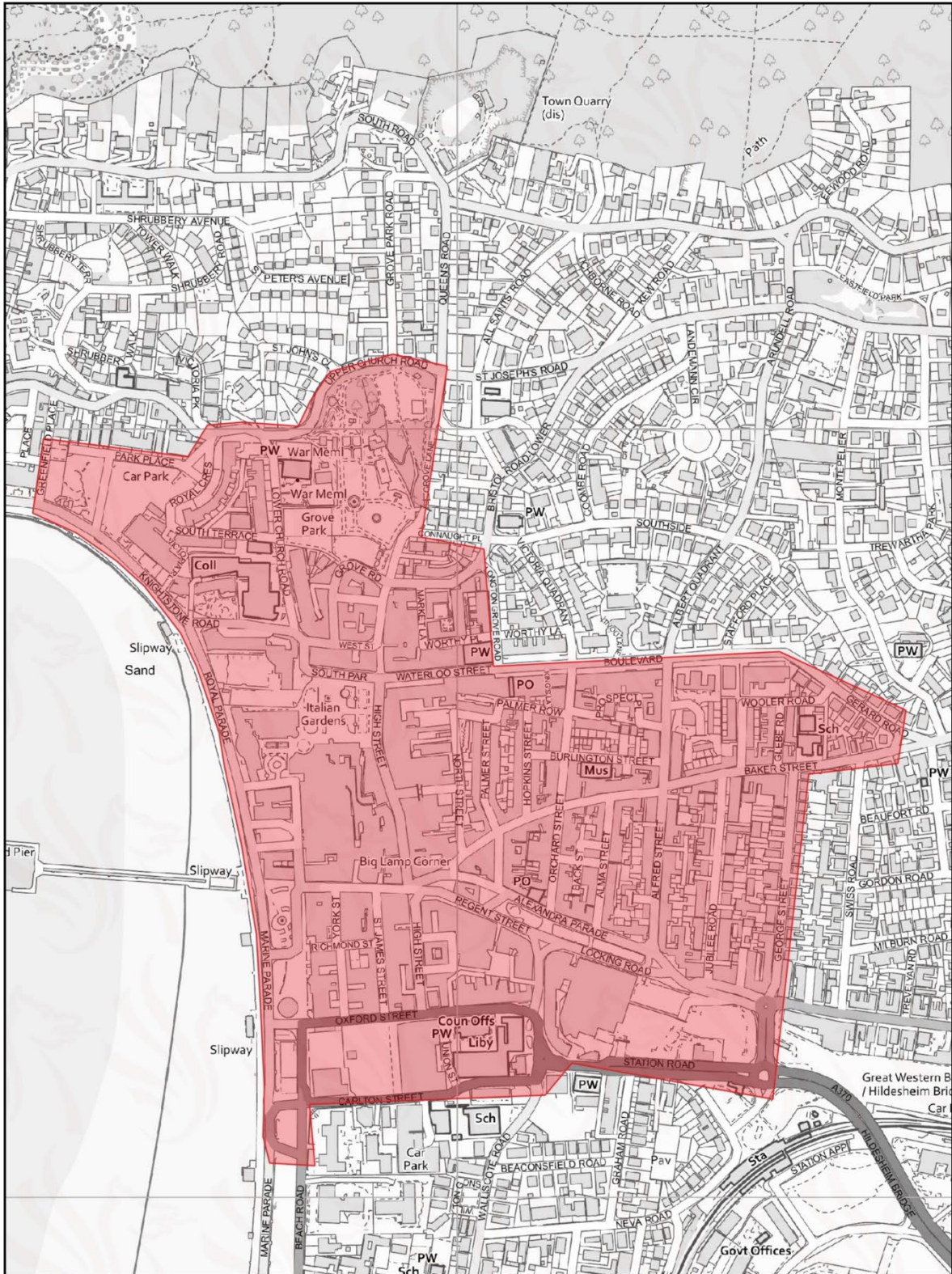
Any public space in the open air, including covered land which is open on at least one side and to which the public is entitled or permitted to have access (with or without payment) within the boundary of North Somerset, delineated for identification purposes only on the maps below.

Plan Ref	Area Name
01	Town Centre, Weston-Super-Mare
02	Town Centre, Clevedon
03	Town Centre, Nailsea
04	Town Centre and Lake Grounds, Portishead
05	North Worle Retail Park, Worle
06	High Street, Worle
07	Precinct, Yatton
08	Precinct, Congresbury

Schedule 2

Restrictions

- (1) No person without a reasonable excuse shall act in an anti-social or disorderly manner that causes or is likely to cause nuisance, harassment, alarm, or distress to any other person.
- (2) No person shall refuse to leave any public place within “the Controlled Zone” when requested to do so by a Police Constable or an Authorised Person.
- (3) No person shall light a fire, barbeque (including a disposable barbecue), sky lantern or firework within “the Controlled Zone”
- (4) No person shall erect a tent, gazebo, marquee, or other temporary structure that is designed or intended to provide shelter or accommodation within “the Controlled Zone” without the express prior written permission of the landowner. (This section shall not apply to beach shelters, windbreaks, parasols etc used generally by visitors to the seaside)
 - (a) If instructed to do so by a police officer or an authorised officer a person shall clear away any temporary structure and associated equipment without delay.
- (5) If a Police Constable or Authorised Person reasonably believes that a person has acted contrary to the restrictions placed upon them by this Order, they must provide their name and address when required to do so.
- (6) If a Police Constable or Authorised Person reasonably believes that a person has acted contrary to the restrictions placed upon them by this Order, they must leave “the Controlled Zone” or specified location forthwith and not return within a specified period up to a maximum of 48 hours when instructed to do so by a Police Constable or Authorised Person.

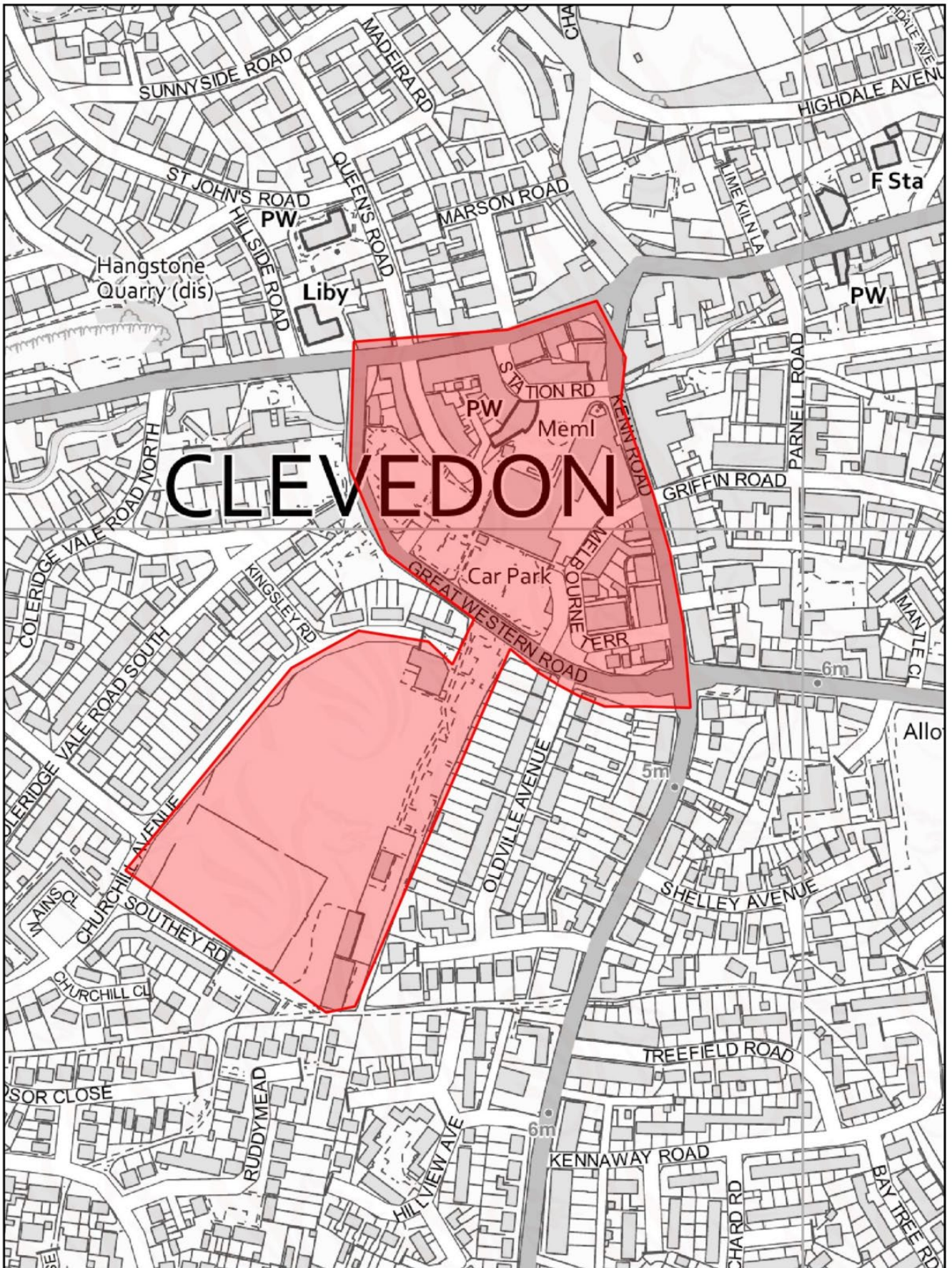


**01-Town Centre,
Weston-super-Mare**

Scale: 1:6500
Date: 11 March 2022



© Crown copyright and database rights 2022. Ordnance Survey 100023397. You are permitted to use this data solely to enable you to respond to, or interact with, the organisation that provided you with the data. You are not permitted to copy, sub-licence, distribute or sell any of this data to third parties in any form. © Aerial Photography 2009, 2014 and 2017. Imagery copyright Getmapping PLC. www.getmapping.com. © and database right © Crown Copyright and Landmark Information Group Ltd (All rights reserved (2022)). © Getmapping Plc and Bluesky International Limited (2022).

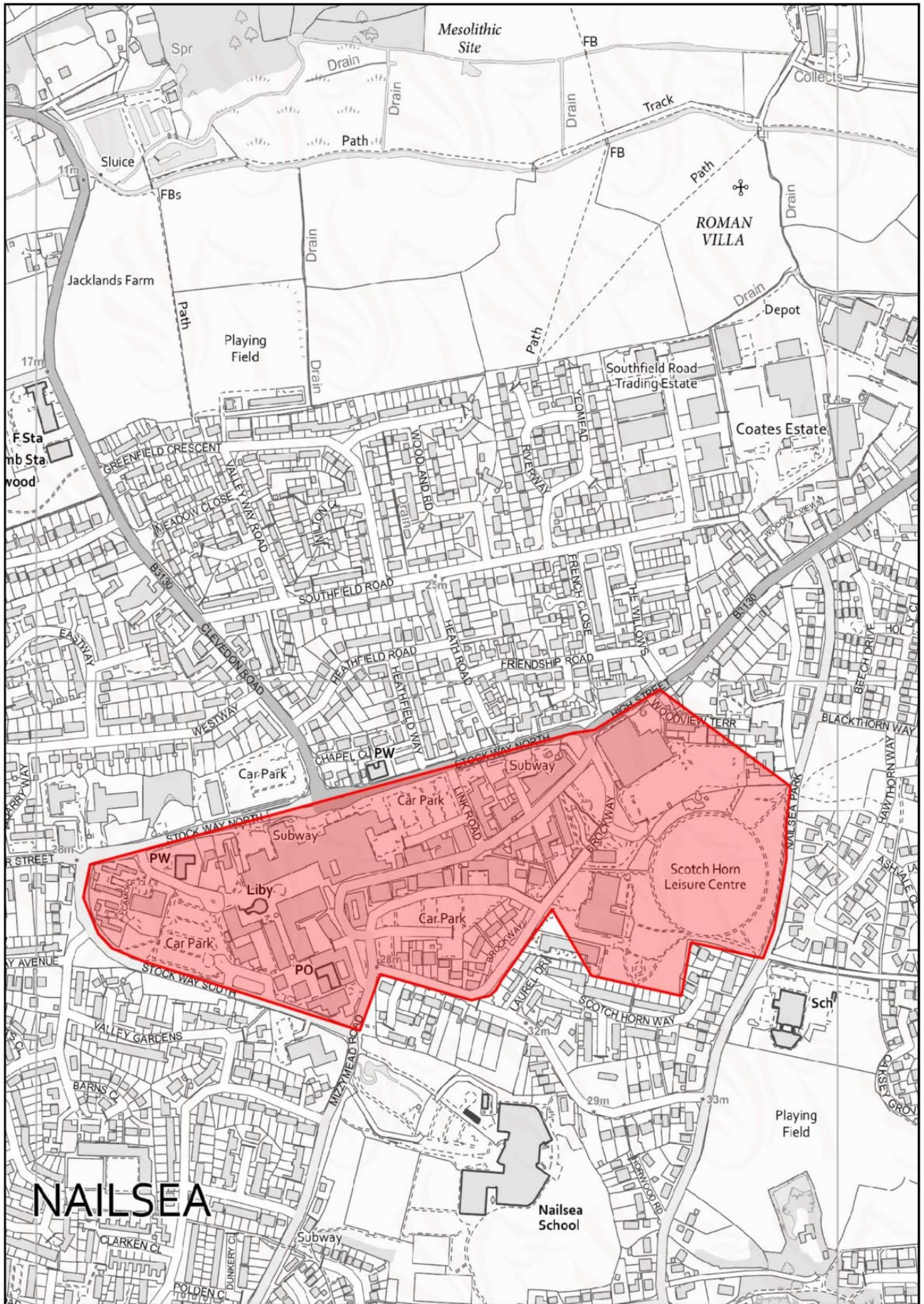


02-Town Centre, Clevedon

Scale: 1:3500
Date: 09 March 2022



© Crown copyright and database rights 2022 Ordnance Survey 100023397. You are permitted to use this data solely to enable you to respond to, or interact with, the organisation that provided you with the data. You are not permitted to copy, sub-licence, distribute or sell any of this data to third parties in any form. © Aerial Photography 2009, 2014 and 2017 imagery copyright Geotrapping Plc. www.geotrapping.com. © and database right © Crown Copyright and Landmark Information Group Ltd. All rights reserved (2022). © Geotrapping Plc and Bluesky International Limited (2022).



NAILSEA

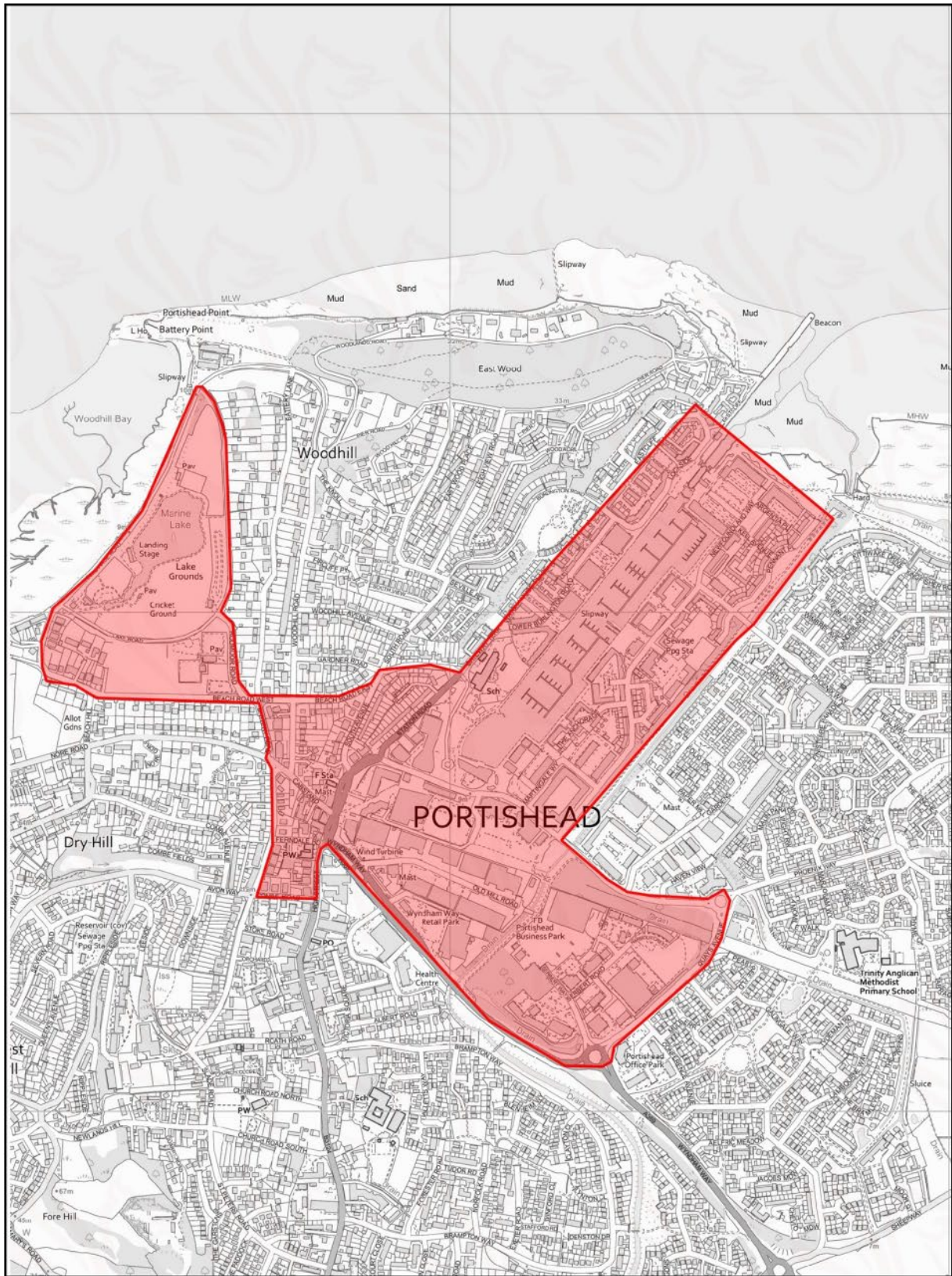


03-Town Centre, Nailsea

Scale: 1:6000
Date: 09 March 2022



© Crown copyright and database rights 2022 Ordnance Survey 100023397. You are permitted to use this data solely to enable you to respond to, or interact with, the organisation that provided you with the data. You are not permitted to copy, sub-licence, distribute or sell any of this data to third parties in any form. © Aerial Photography 2009, 2014 and 2017 Imagery copyright Getmapping PLC. www.getmapping.com © and database right © Crown Copyright and Landmark Information Group Ltd (All rights reserved (2022)). © Getmapping Plc and Bluesky International Limited (2022).

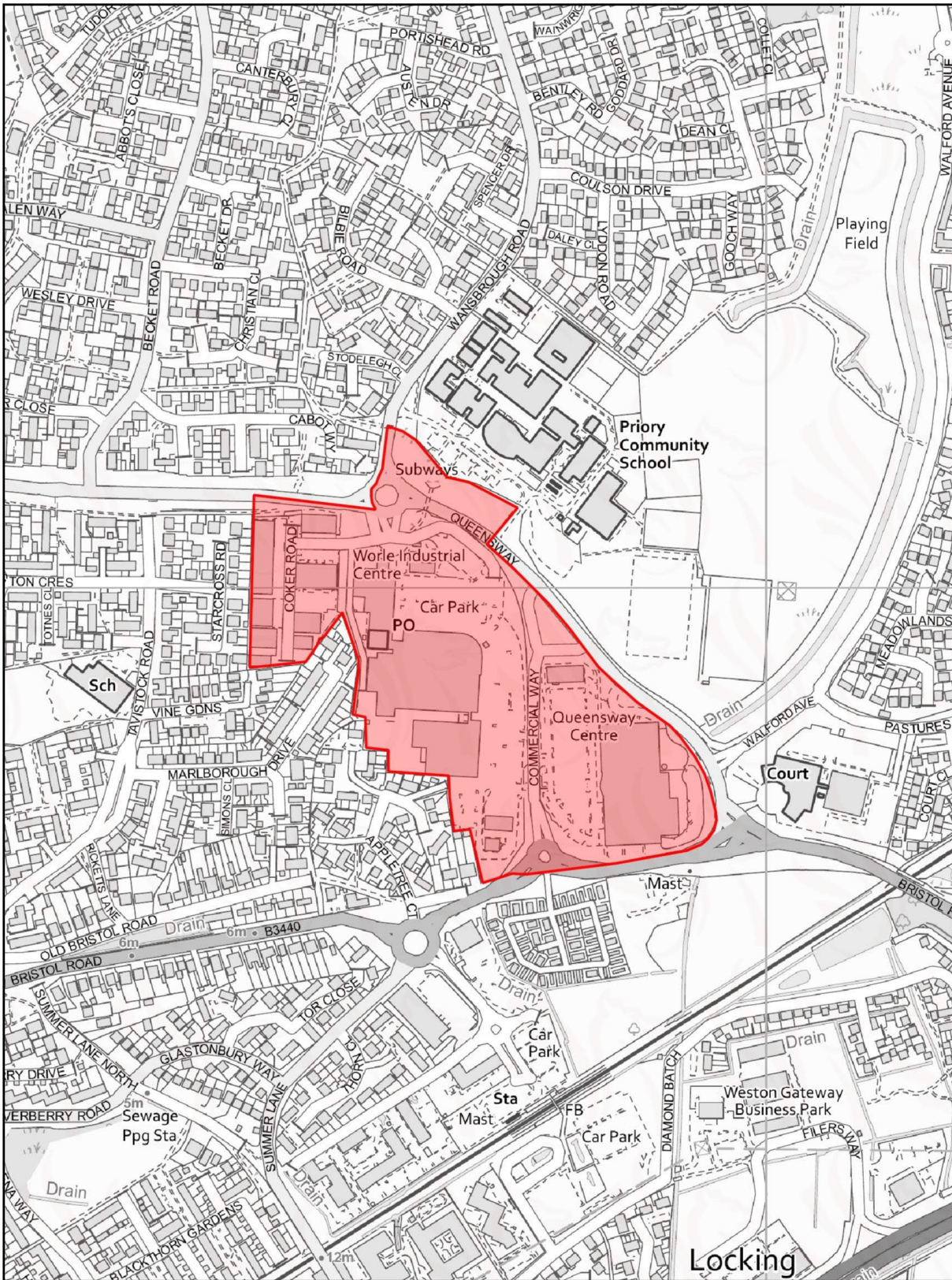


04-Town Centre and Lake Grounds, Portishead

Scale: 1:10000
Date: 09 March 2022



© Crown copyright and database rights 2022 Ordnance Survey 100023297. You are permitted to use this data solely to enable you to respond to, or interact with, the organisation that provided you with the data. You are not permitted to copy, sub-licence, distribute or sell any of the data to third parties in any form. © Aerial Photography 2003, 2014 and 2017 imagery copyright Geomatics PLC. www.geomatics.com. © and database right Crown Copyright and Landmark Information Group Ltd. (All rights reserved (2022)). © Geomatics PLC and Buisson International Limited (2022).

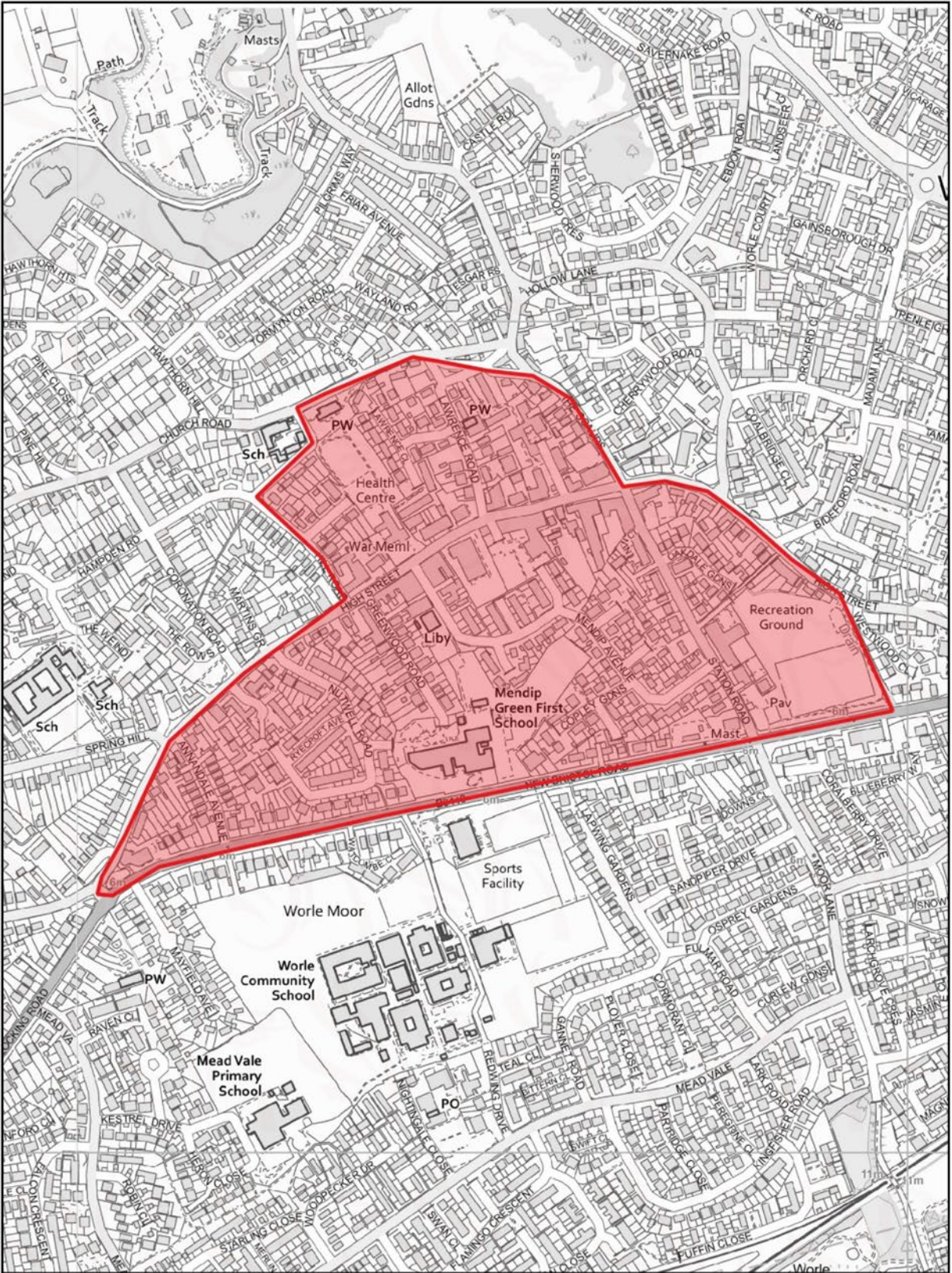


05- North Worle Retail Park

Scale: 1:5000
Date: 08 March 2022



© Crown copyright and database rights 2022 Ordnance Survey 100023997. You are permitted to use this data solely to enable you to respond to, or interact with, the organisation that provided you with the data. You are not permitted to copy, sub-licence, distribute or sell any of this data to third parties in any form. © Aerial Photography 2008, 2014 and 2017 Imagery copyright Getmapping PLC. www.getmapping.com. © and database right "Crown Copyright and Landmark Information Group Ltd" (All rights reserved (2022)). © Getmapping Plc and Bluesky International Limited (2022).

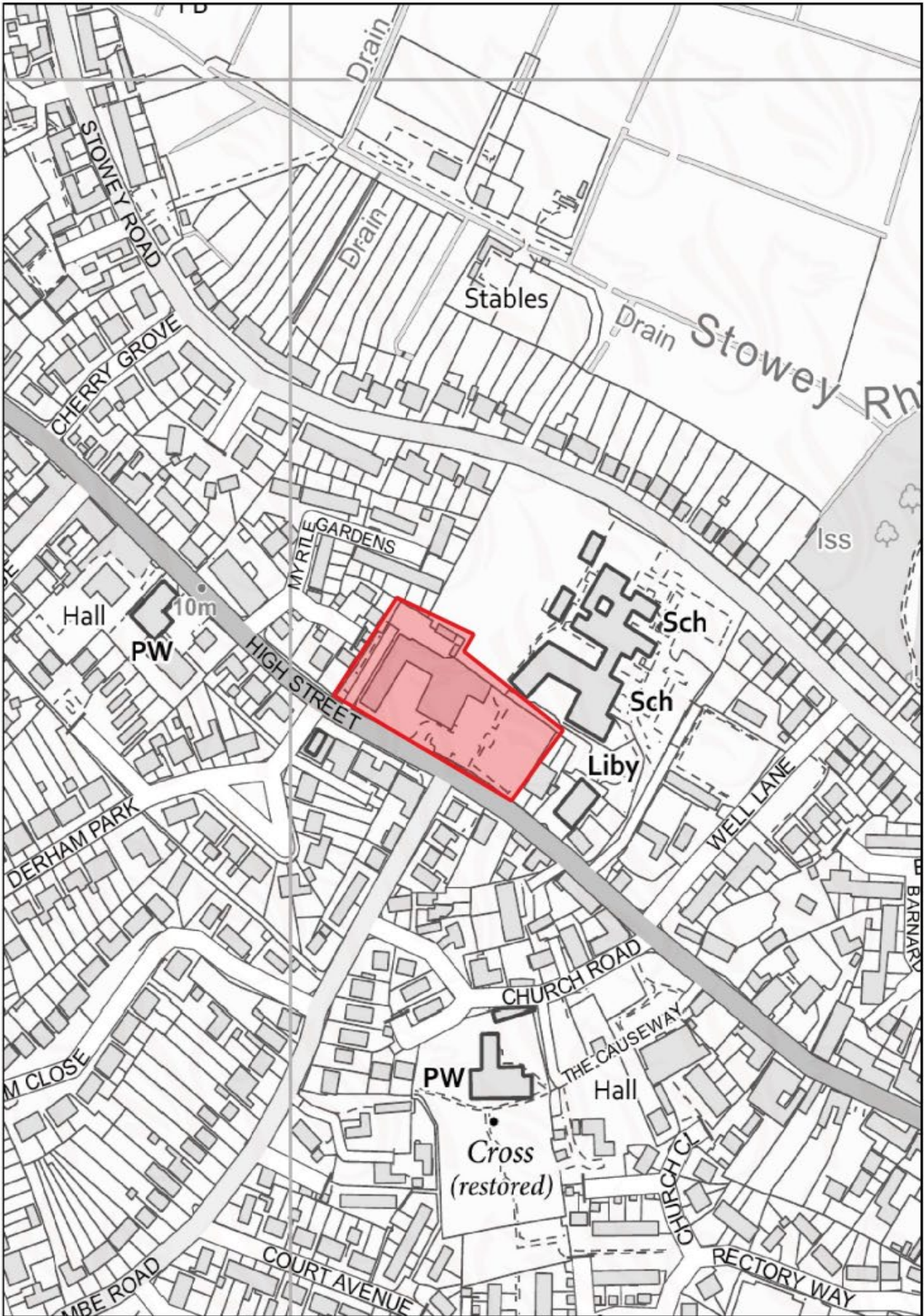


06-Worle High Street

Scale: 1:6000
Date: 09 March 2022



© Crown copyright and database rights 2022 Ordnance Survey 100023927. You are permitted to use this data solely to enable you to respond to or interact with the organisation that provides you with the data. You are not permitted to copy, sublicense, distribute or sell any of this data to third parties, in any form. © General Mapping 2005, 2014 and 2017. Imagery copyright © Geomapping PLC www.geomapping.com © and database right © Crown Copyright and Landmark Information Group Ltd (All rights reserved (2022)). © Geomapping PLC and BlueSky International Limited (2022).



07-Precinct, Yatton

Scale: 1:3000
Date: 09 March 2022



© Crown copyright and database rights 2022 Ordnance Survey 100028397. You are permitted to use this data solely to enable you to respond to, or interact with, the information that is provided to you with this data. You are not permitted to copy, distribute, create or sell any of this data to third parties in any form. © Aerial Photography 2019, 2014 and 2012. Imagery copyright Getmapping PLC. www.getmapping.com. © and database right © Crown Copyright and Ordnance Survey (UK) (all rights reserved) (2022). © Getmapping PLC and Blue9 Homes and Homes (2022).



08-Precinct Congresbury

Scale: 1:3000
Date: 09 March 2022



Map data supplied and displayed by © 2022 Ordnance Survey 100031467. You are permitted to use the data solely to enable you to record or to transmit both the geographic location and the data with the data. You are not permitted to copy, use, access, distribute or sell any of the data to third parties in any form. © aerial photography 2018, 2014 and 2011. Imagery copyright © GeoEye, GeoEye Inc., http://www.geoeye.com, © and distributed by Google, Google LLC and Landmark Information Group, Ltd (all rights reserved) (2022) © GeoEye, Inc. and Landmark Information Group, Ltd (2022)