

Anti-Social Behaviour, Crime and Policing Act 2014

North Somerset District Council (Managed Off Street Parking Areas) Public Space Protection Order 2023

1. This Order may be cited as the North Somerset District Council (Managed off Street Parking Areas) Public Space Protection Order 2023.
2. This Order shall commence on the date it is made and cease to be of effect on the 12 October 2026.
3. This Order applies to the public spaces specified in Schedule 1 and imposes restrictions as set out in Schedule 2.
4. It is an offence for a person, without reasonable excuse:
 - (a) to do anything a person is prohibited from doing by schedule 2 of this order, or
 - (b) to fail to comply with a requirement to which the person is subject by schedule 2 of this order
5. A person guilty of an offence under condition (a) or (b) of article 4 of this order, is liable on summary conviction to a fine not exceeding level 3 on the standard scale or fixed penalty notice.

Dated 13 October 2023

The Common Seal of **North Somerset District Council** was affixed in the presence of the Assistant Director Governance and Monitoring Officer.

Name: Nicholas Brain

Reference 23 / 24 – 373

Schedule 1

Land within North Somerset District Council falling within the following categories

The following off street council managed parking areas shown for identification purposes only on the plans attached hereto

Plan Ref	Car Park Name
01	Aller Parade, WSM
02	Beach Road, Sand Bay
03	Bristol Road / Kent Road, Congresbury
04	Carlton Street Car Park WSM
05	Clevedon Library, Clevedon
06	Clevedon Road, Nailsea
07	Beach Road, (Opp South Sands Hotel) Sand Bay
08	Great Western Road East, Clevedon
09	Great Western Road West, Clevedon
10	Grove Park, WSM
11	Hampton, WSM
12	Hawthorns, Clevedon
13	High Street / Hill Road, Worle
14	Hillyfields Way, Winscombe
16	Hutton Moor Leisure Centre, WSM
17	Knightstone Causeway, WSM
19	Locking Road, WSM
20	Madeira, WSM
21	Marson Road, Clevedon
22	Melrose, WSM
23	Nailsea and Backwell Station
24	Nore Road, Portishead
25	Parish Wharf, Portishead
26	Roath Road, Portishead

27	Rodney Road, Backwell
28	Salthouse Fields, Clevedon
29	Sand Road Bus Terminus, Sand Bay
30	Sandford Road, Winscombe
31	Scotch Horn Leisure Centre, Nailsea
33	Uphill Way, Uphill, WSM
34	Walliscote Grove Road East, WSM
35	Walliscote Grove Road West, WSM
36	West Street Car Park, Banwell
37	Worle Parkway Diamond Batch
38	The Campus, Locking Castle, WSM
39	Castlewood, Clevedon
40	Station Road, Nailsea
41	Walliscote Place, WSM

Schedule 2

Restrictions

- (1) No person shall deposit or leave any vehicle, trailer with the purpose of abandoning it there
- (2) No person shall engage in behaviour as specified in paragraphs (a) to (l) below
 - (a) No person shall write on or mark or otherwise deface any part of the parking area without consent of the council.
 - (b) No person shall obstruct:
 - (i) any officer of the Council in the proper execution of his duties;
 - (ii) any person carrying out an act which is necessary to the proper execution of any contract with the Council; or
 - (iii) any other person in the proper use of the parking area.
 - (c) No person shall use any part of the parking place for sleeping, camping or cooking without consent of the council
 - (d) No person shall drive any vehicle other than for the purpose of leaving the vehicle in the parking place or for the purpose of visiting any amenity site in the parking place or as a necessary means of access.
 - (e) No person shall obstruct or use for any other purpose than intended any of the ramps, stairs, doors or lifts in a multi-storey car park

(f) No person shall sound any horn or similar instrument except to warn other persons of imminent danger

(g) No person shall light or cause to be lit any fire

(h) No person shall smoke in an area designated as a non-smoking area, namely:

i) Carlton Street, Weston super Mare

ii) Castlewood, Clevedon

iii) Walliscote Grove Road, East, Weston super Mare

iv) Walliscote Grove Road West, Weston super Mare

(i) No person shall play ball games, cycle, skateboard, scooter ride, roller or inline skate as to cause a danger or a nuisance to others

(j) No person shall without consent of the council, access or remain in the parking area outside of the times fixed for its opening.

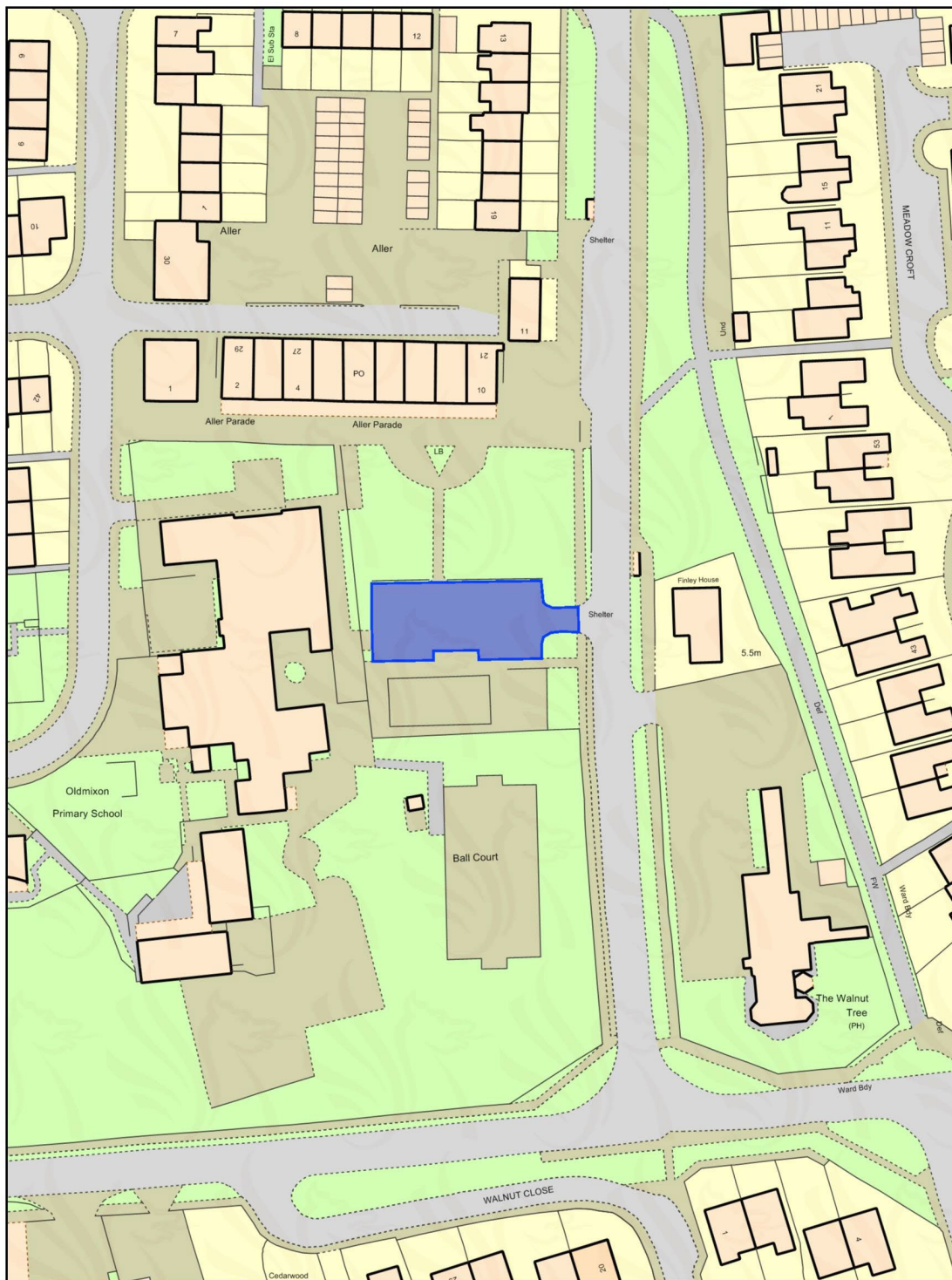
(k) No person shall behave in an intimidating, disorderly or indecent manner in the parking area, use intimidating, abusive, offensive, insulting or obscene language therein, or intentionally or recklessly cause or do anything likely to cause injury to any other person.

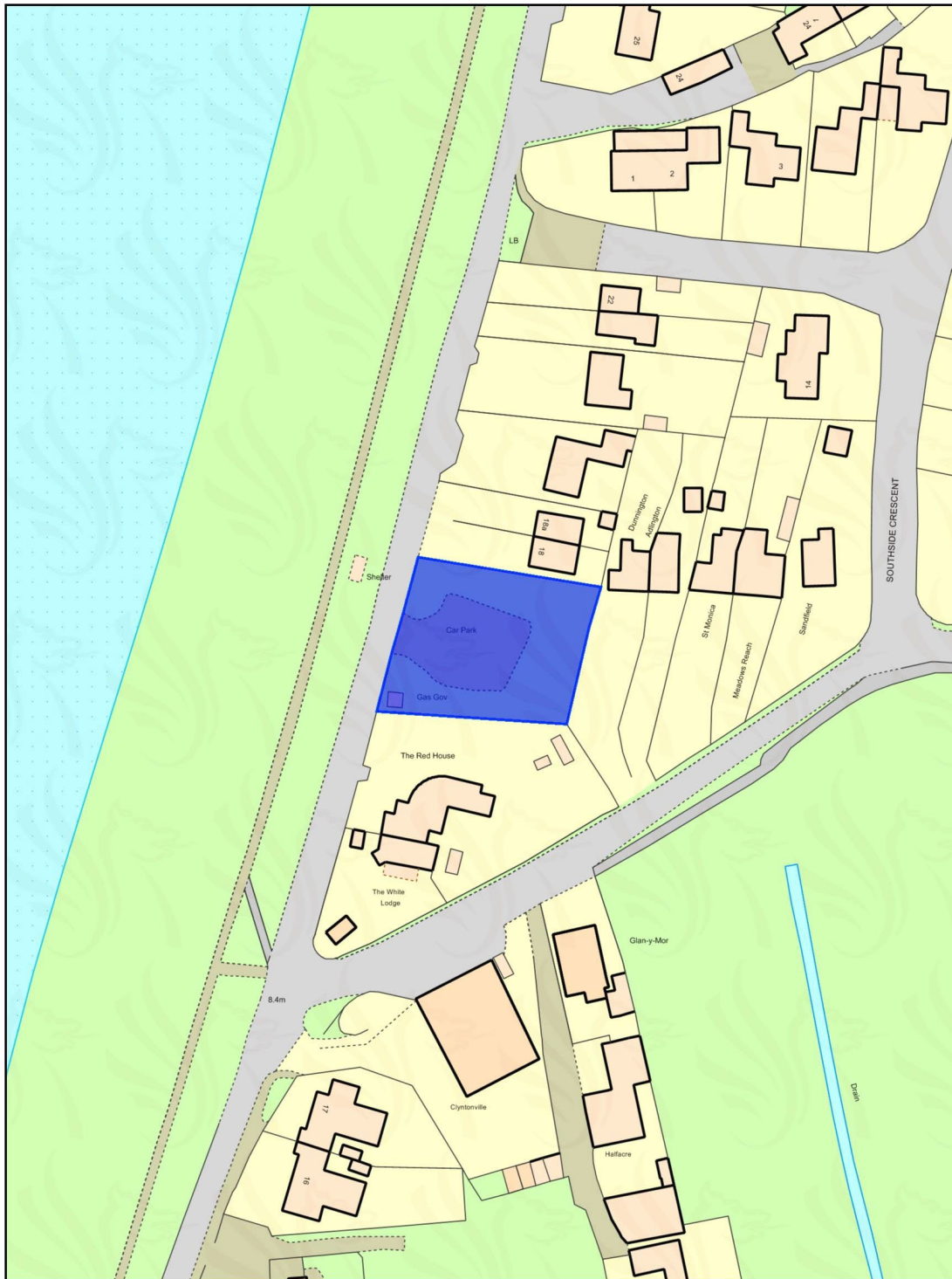
(l) No person shall make noise to disturb others, including the playing of loud music.

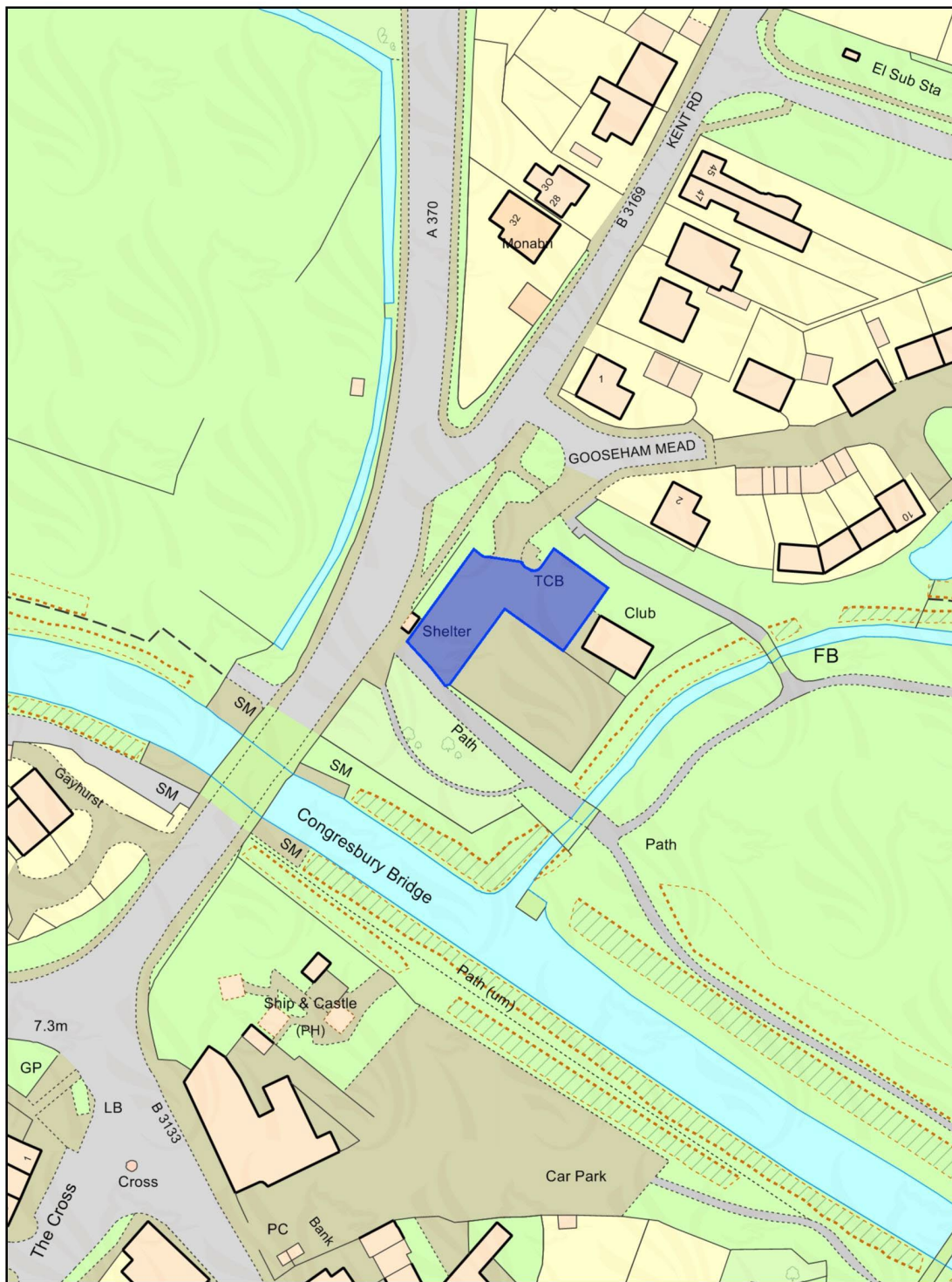
(3) No person shall distribute leaflets or other advertising material or promote any cause, event or any other matter

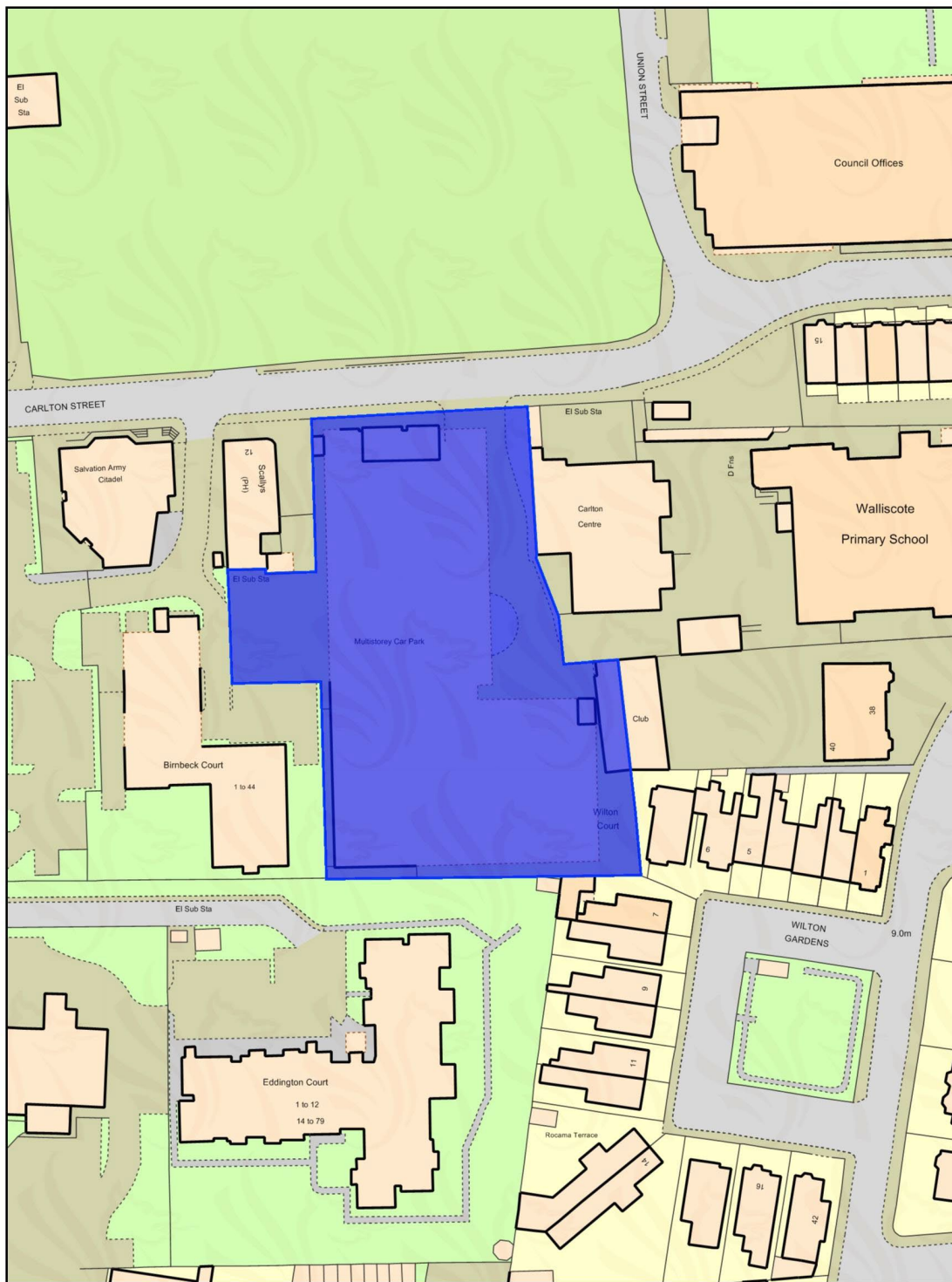
(4) All dogs are required to be kept on a lead.

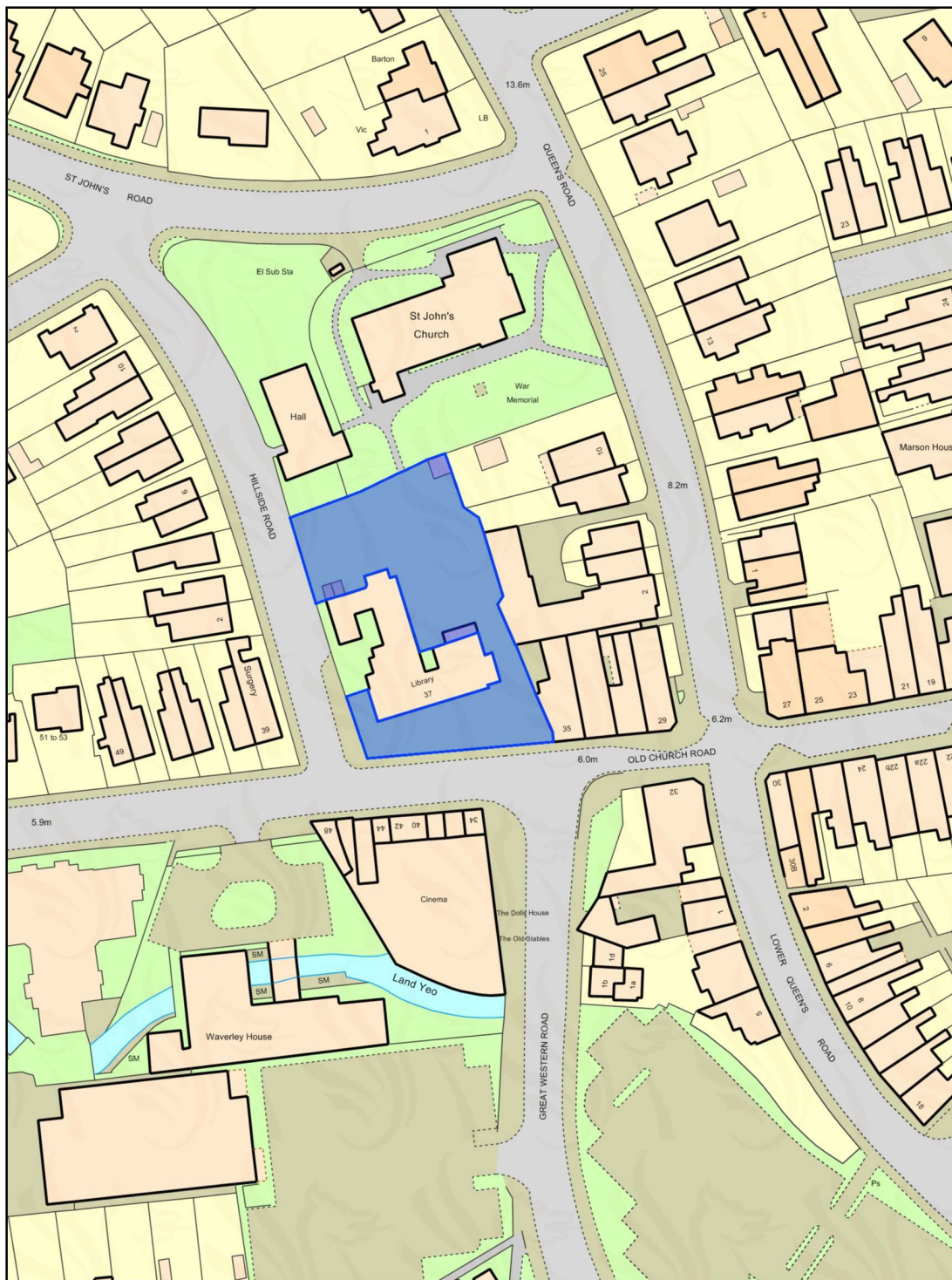
(5) If a Police Constable or Authorised Person reasonably believes that a person has acted contrary to the restrictions placed upon them by this Order, they must provide their name and address when required to do so.

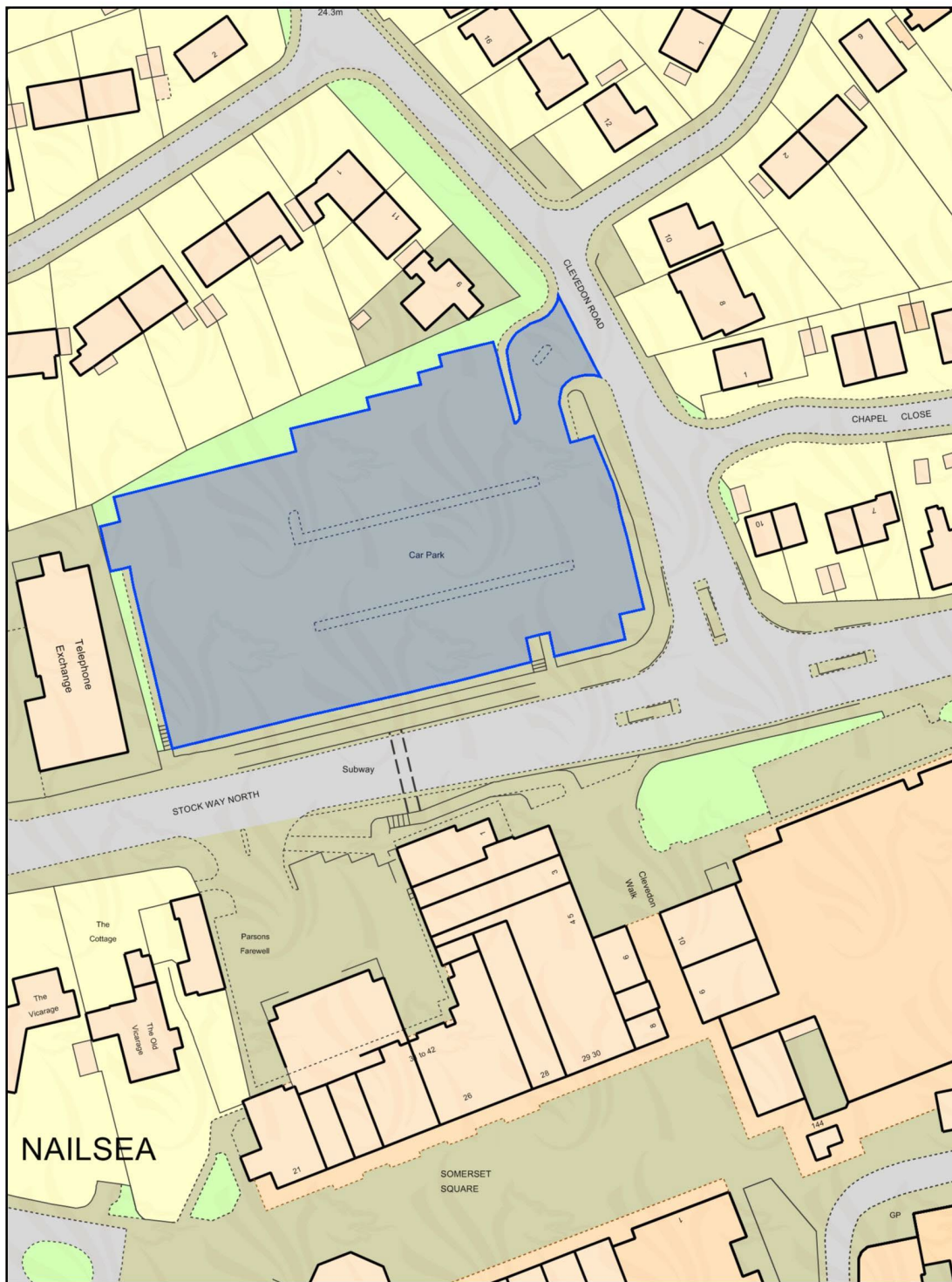


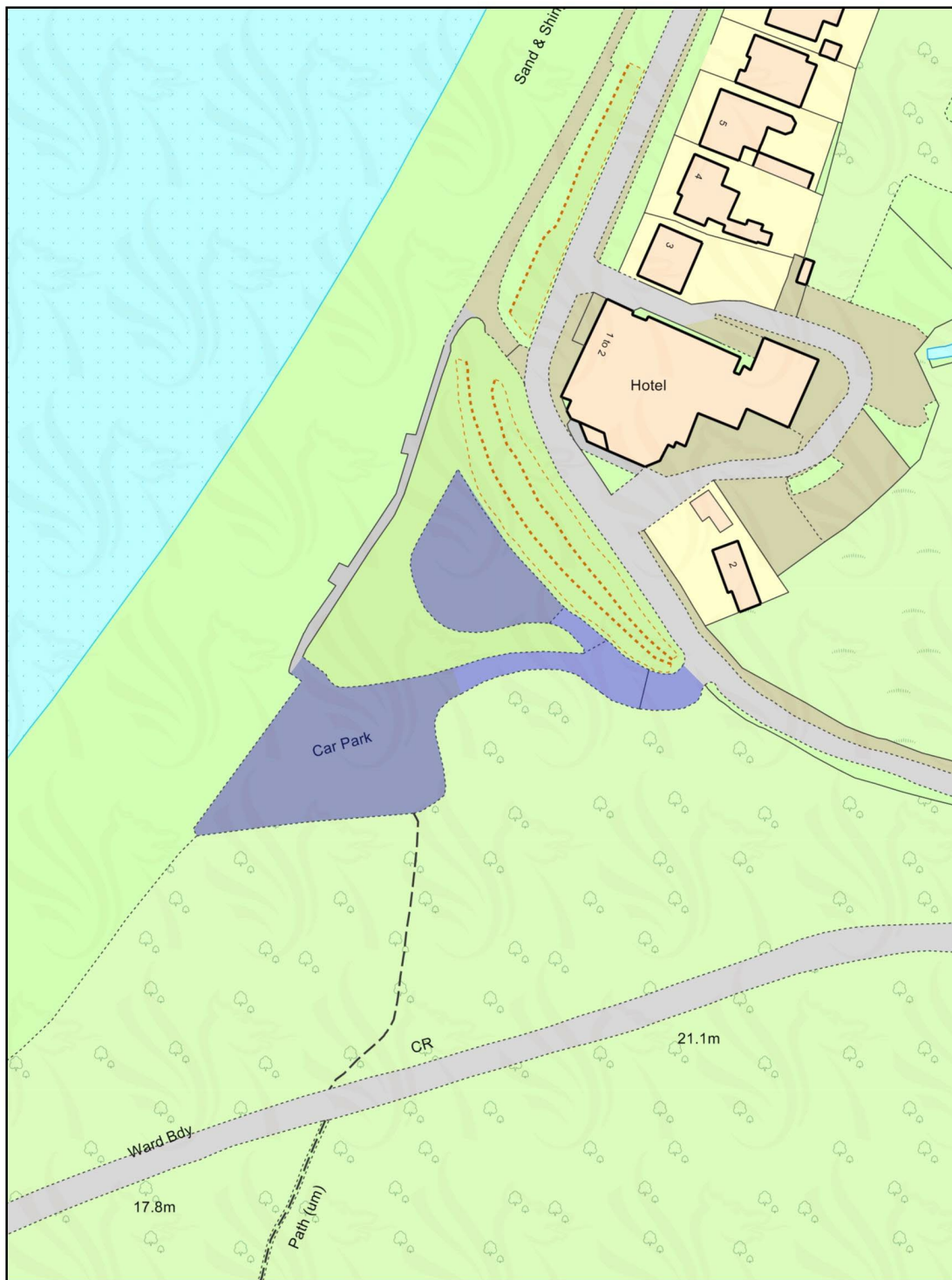




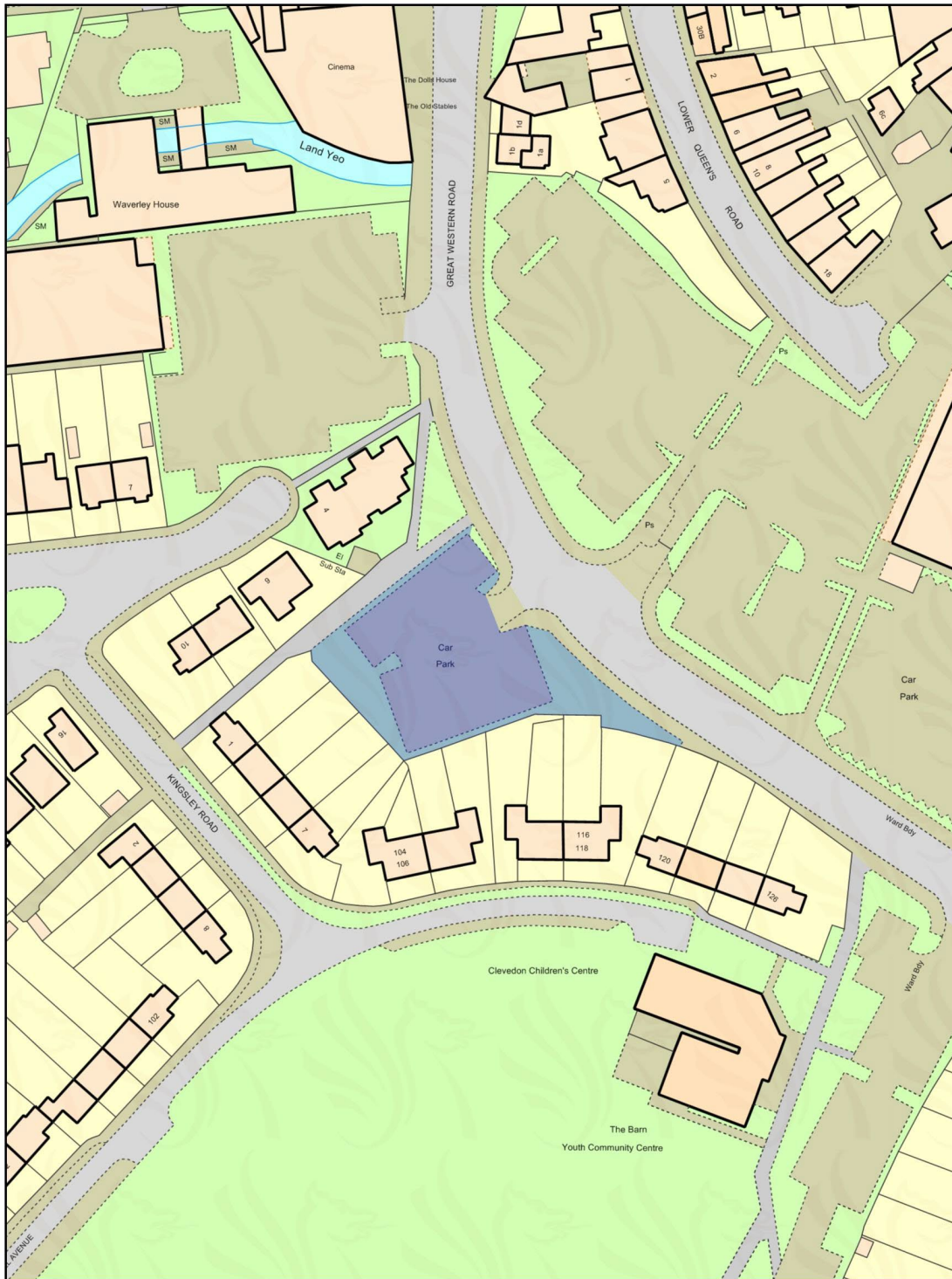


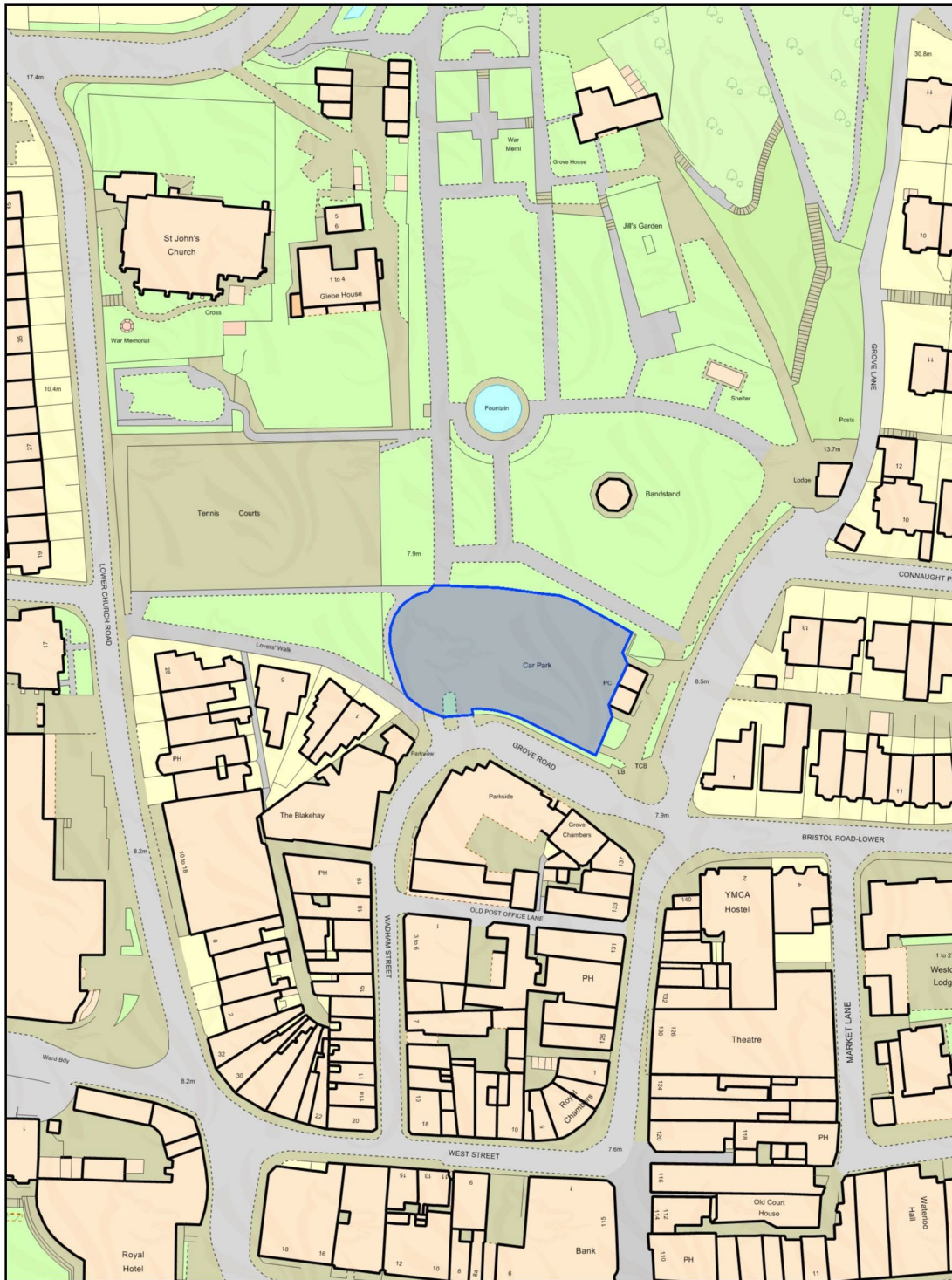






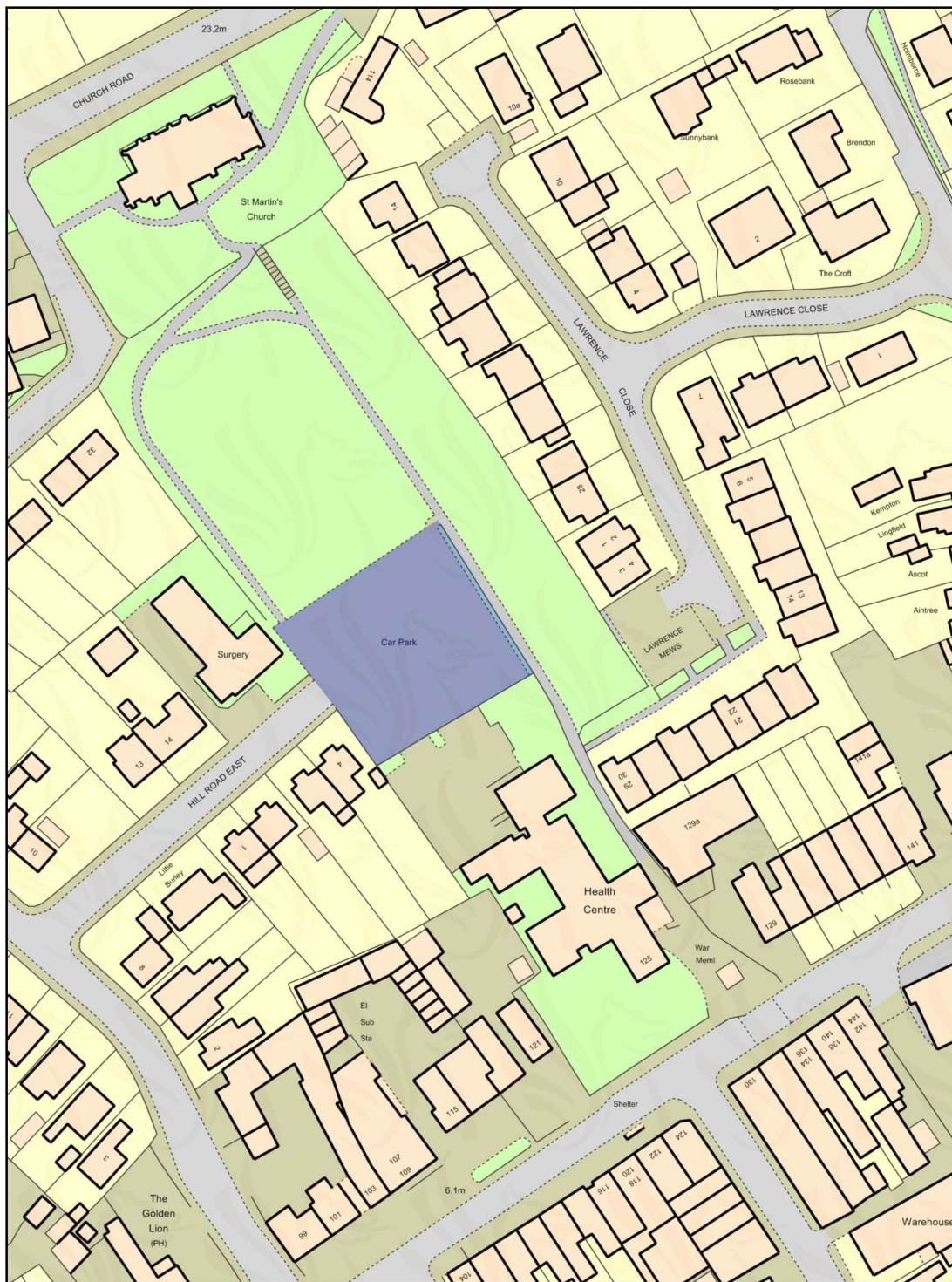
















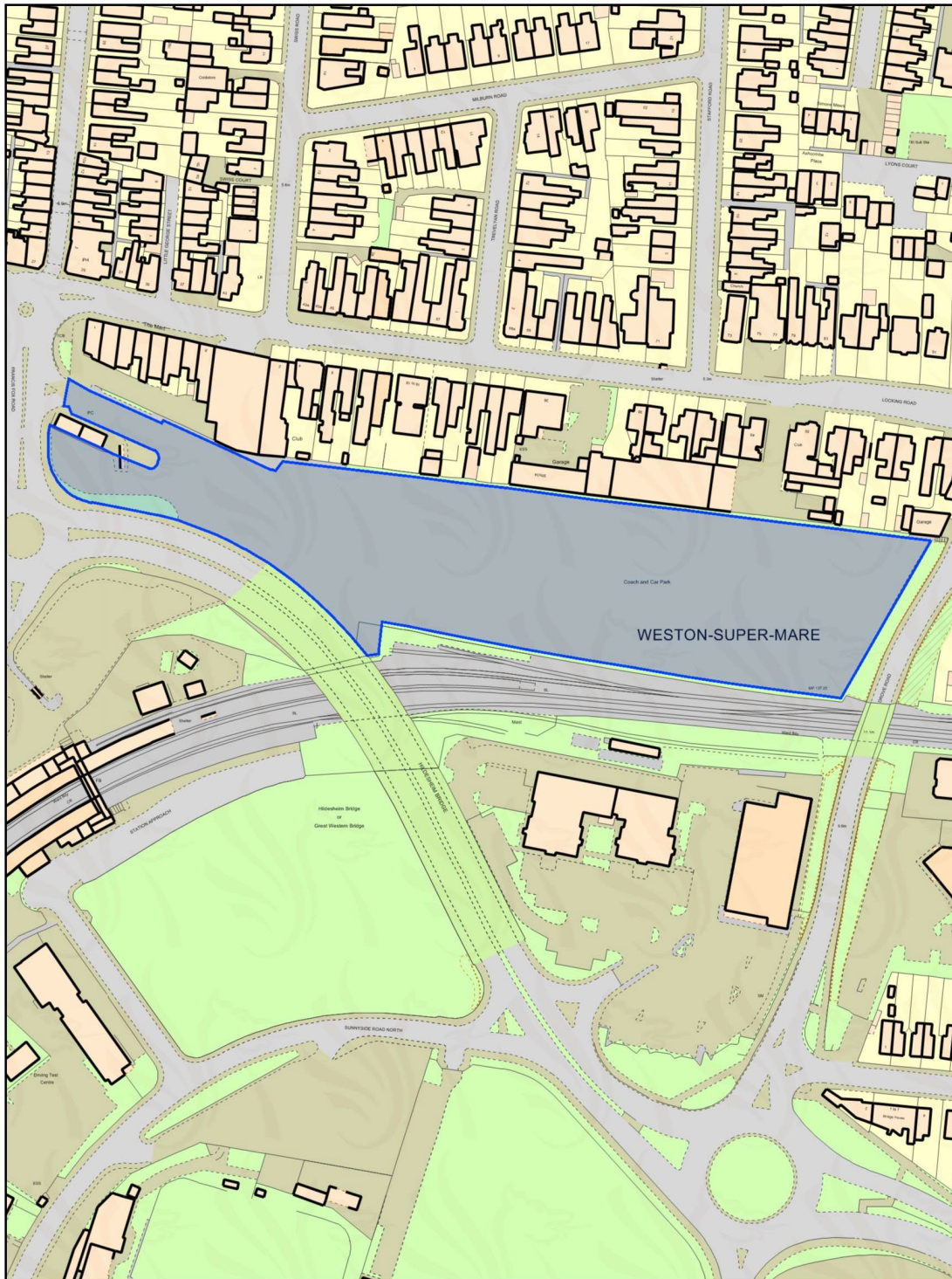
16 Hutton Moor Leisure Centre WSM

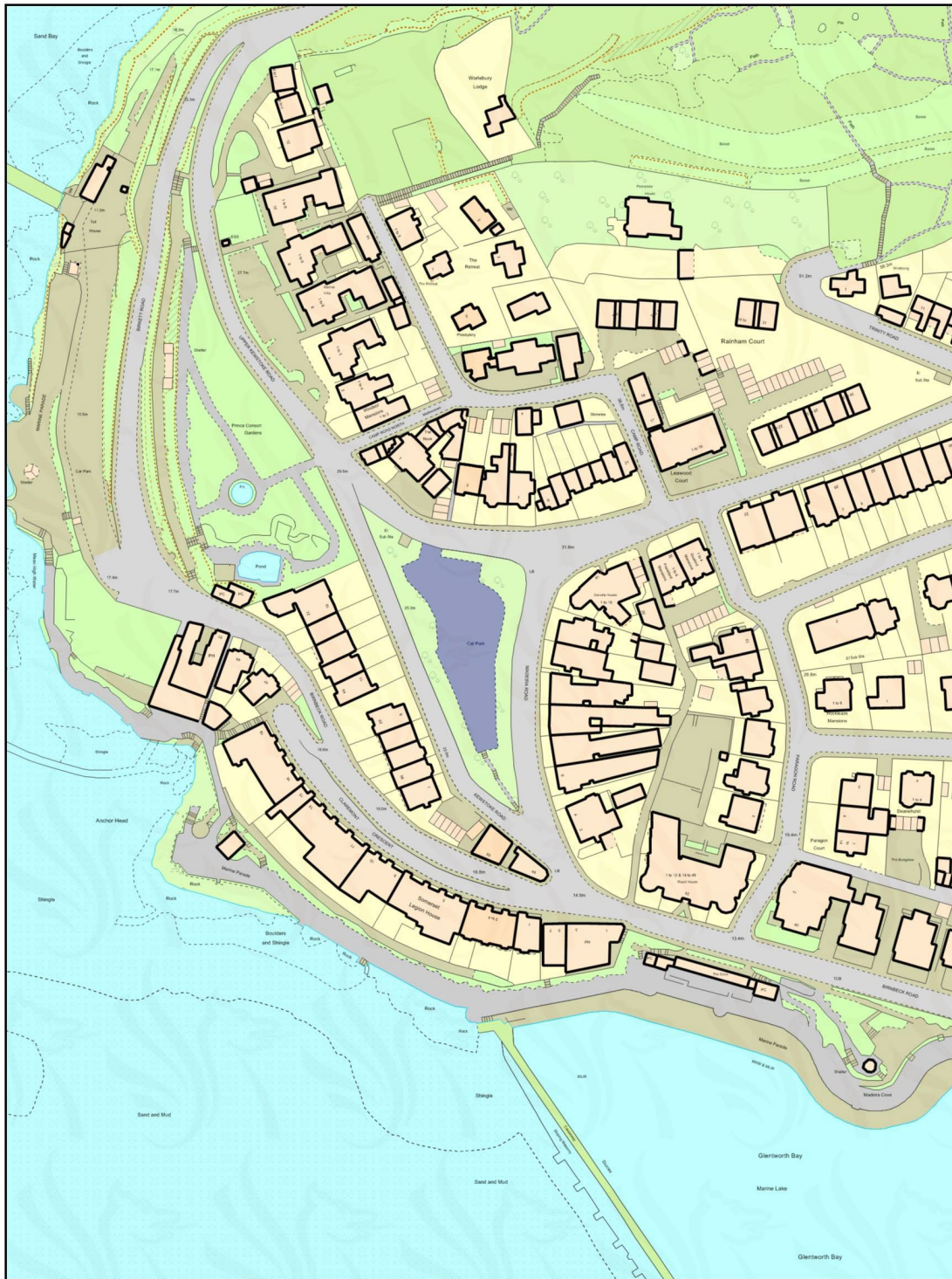
©Crown copyright and database rights 2017 Ordnance Survey 100023397. You are not permitted to copy, sub-license, distribute or sell any of this data to third parties in any form. © Aerial Photography 2008 and 2014 Imagery copyright Getmapping PLC. www.getmapping.com. © and database right "Crown Copyright and Landmark Information Group Ltd" (All rights reserved (2017)).

Scale: 1:1000
Date: 16 October
2017

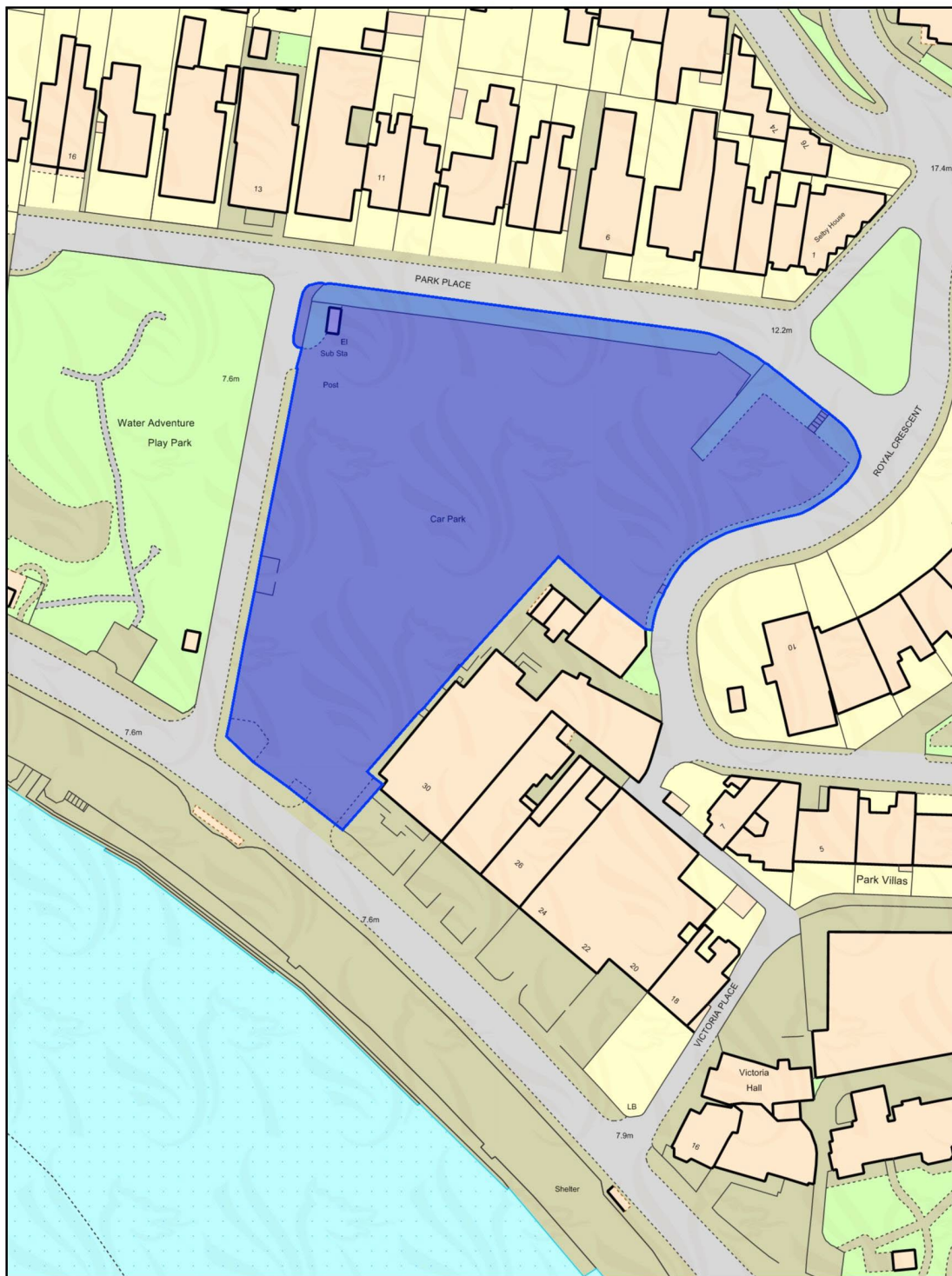


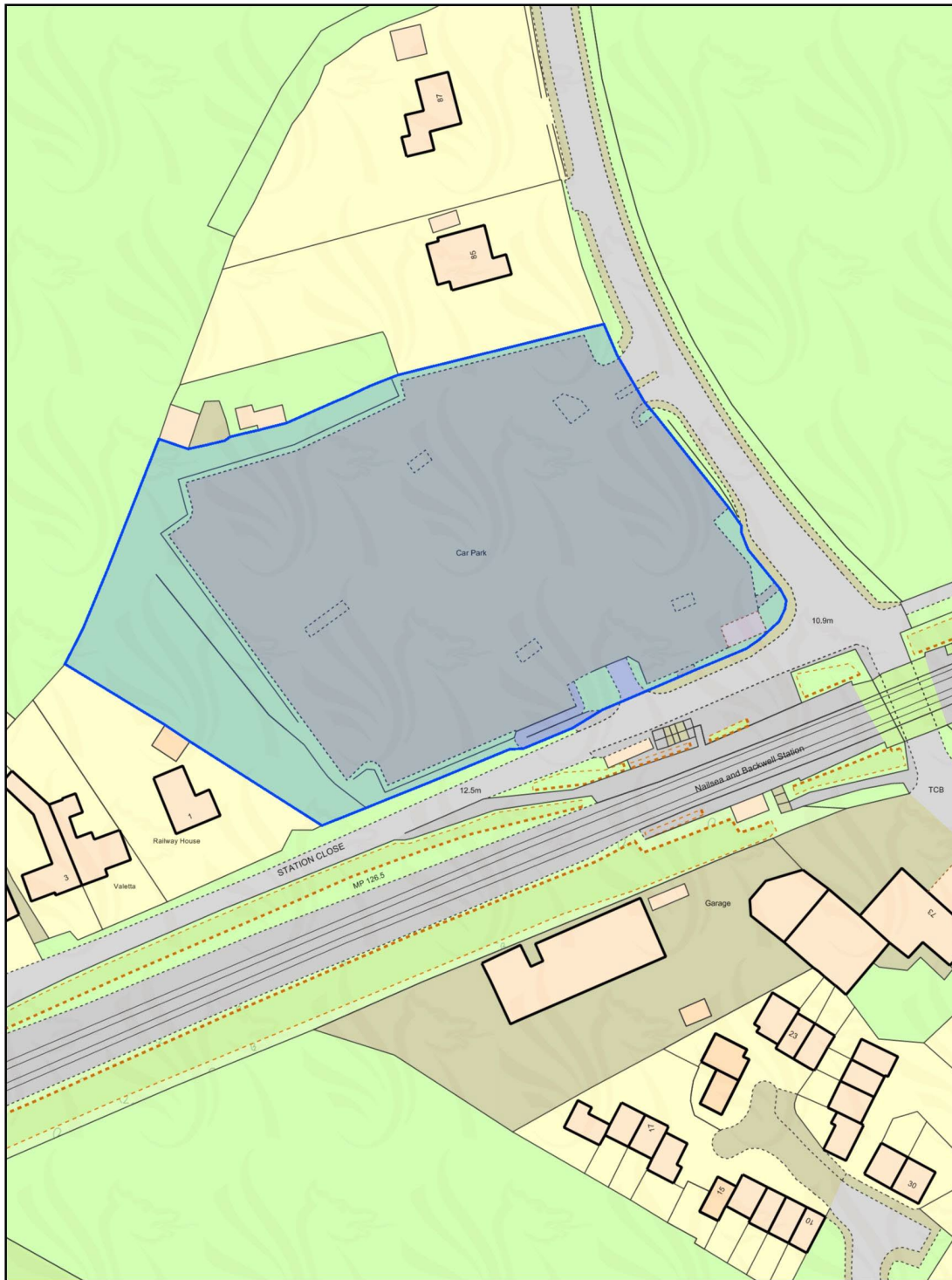




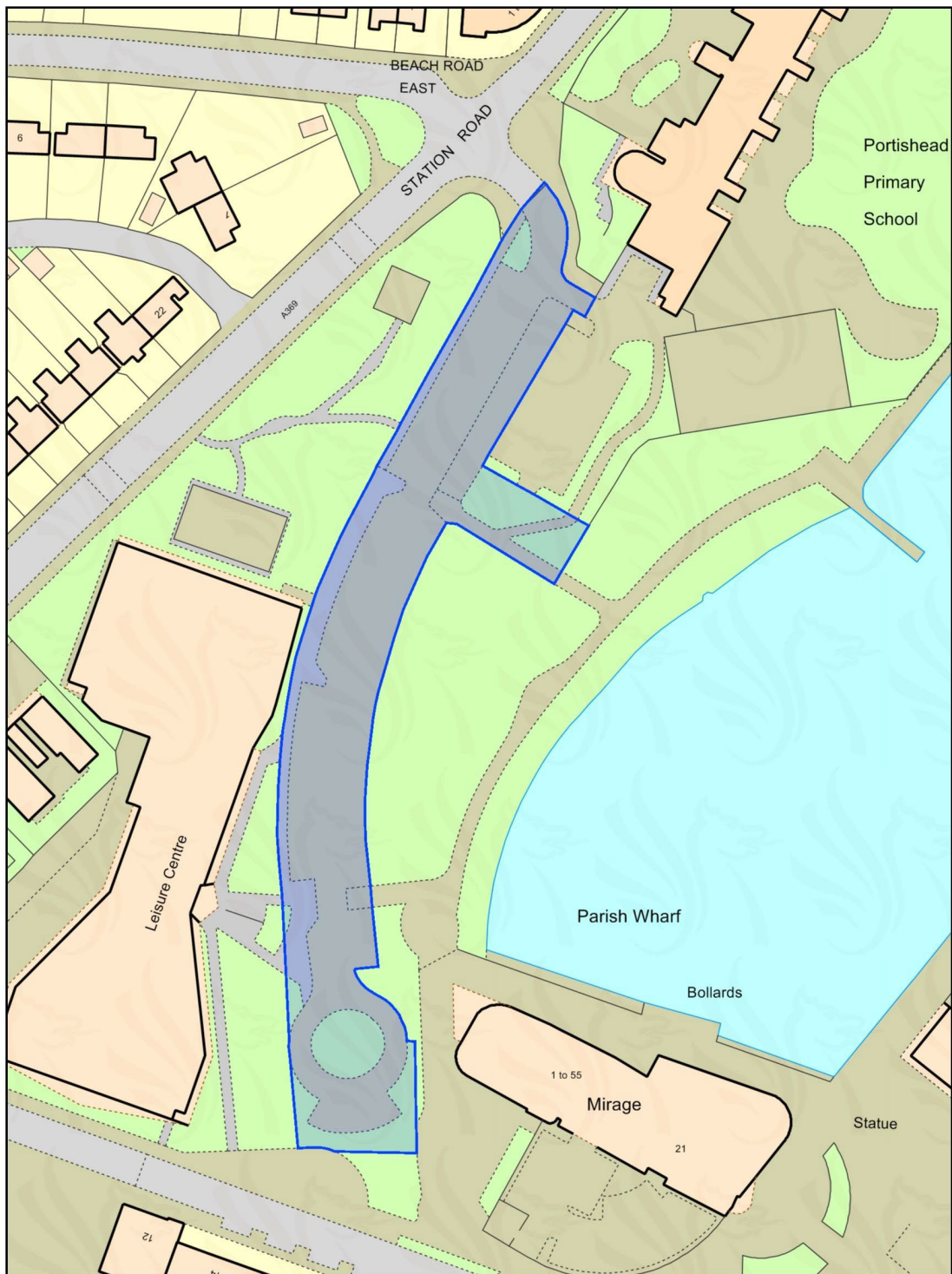


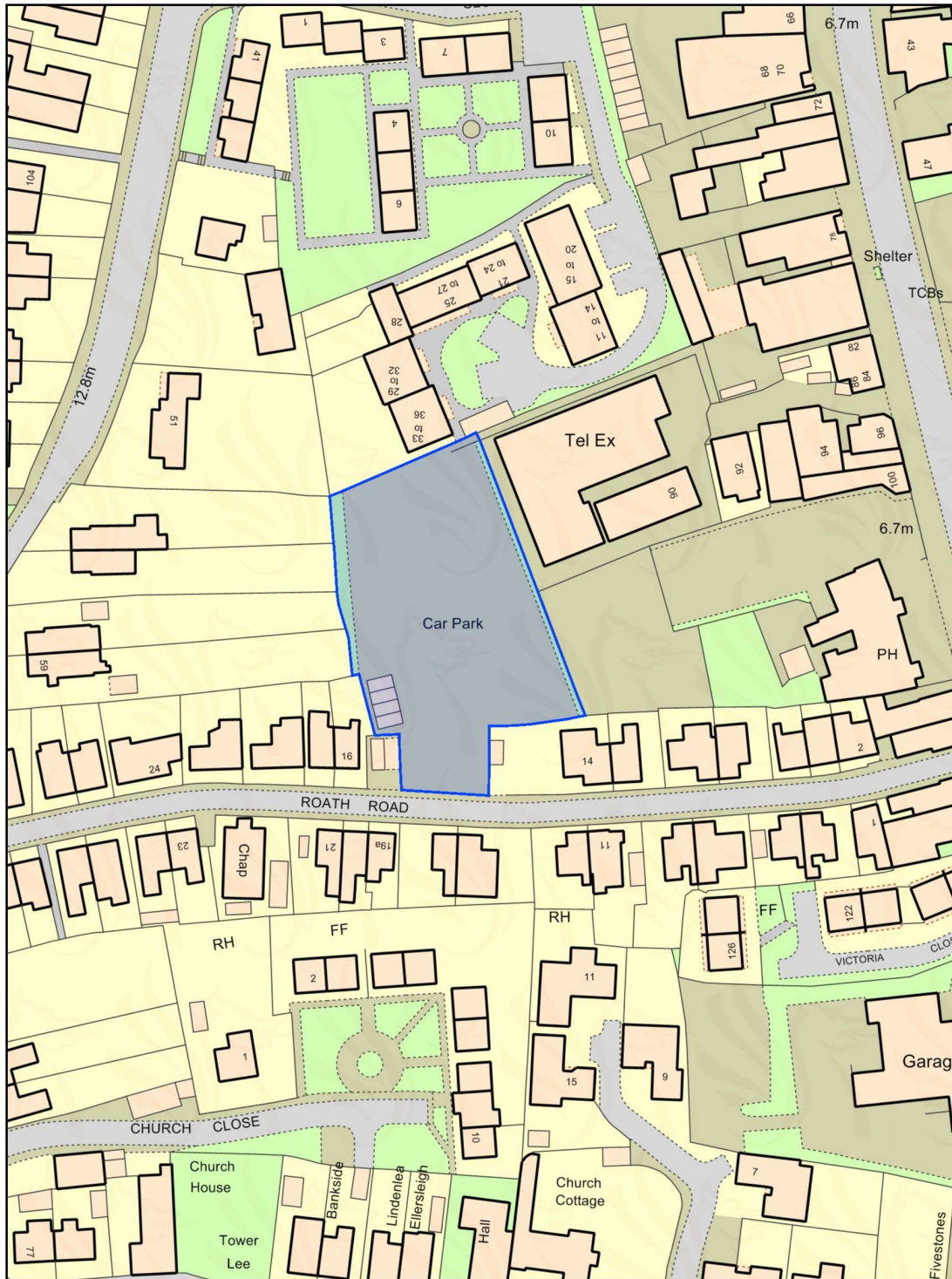


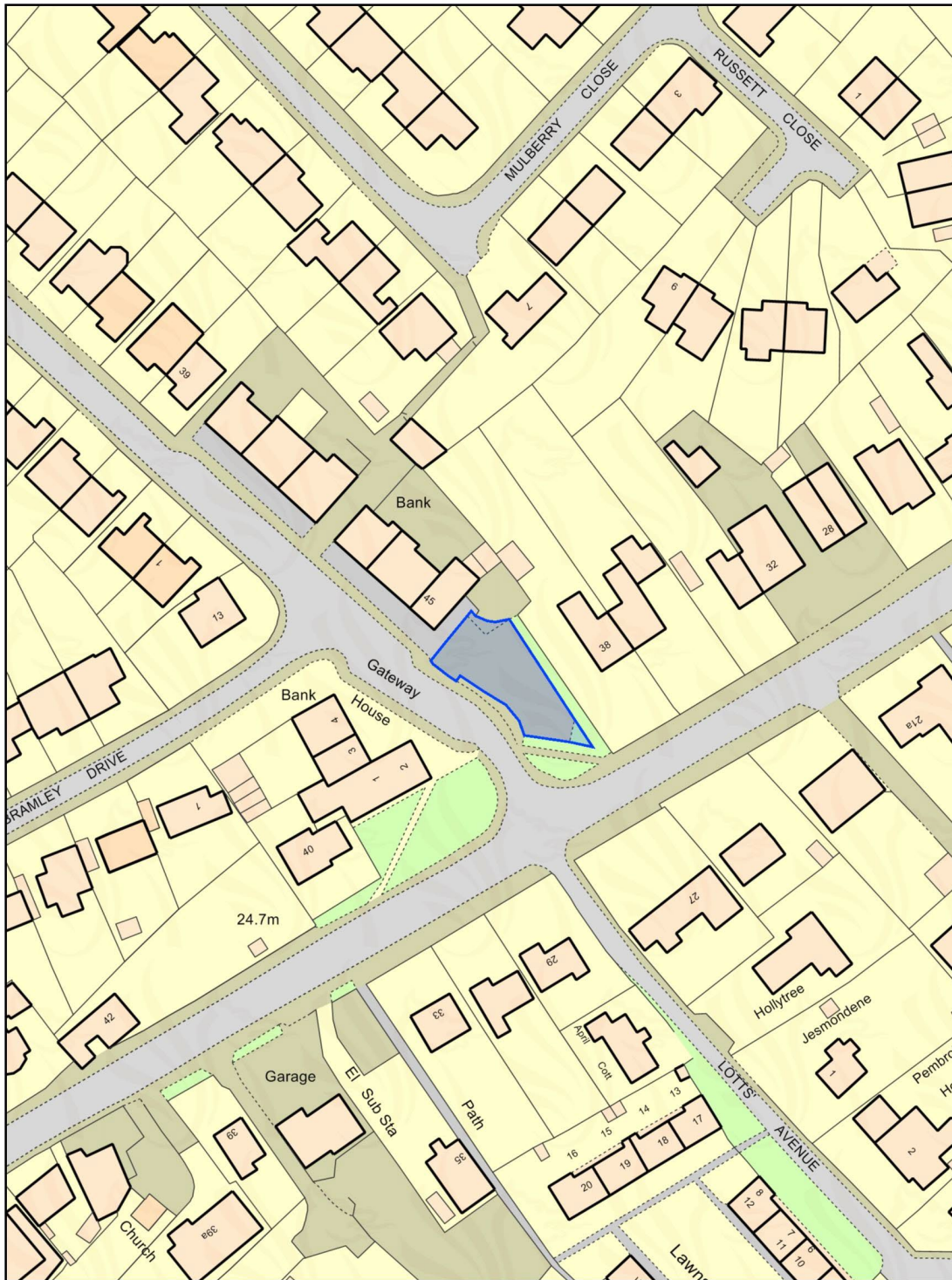












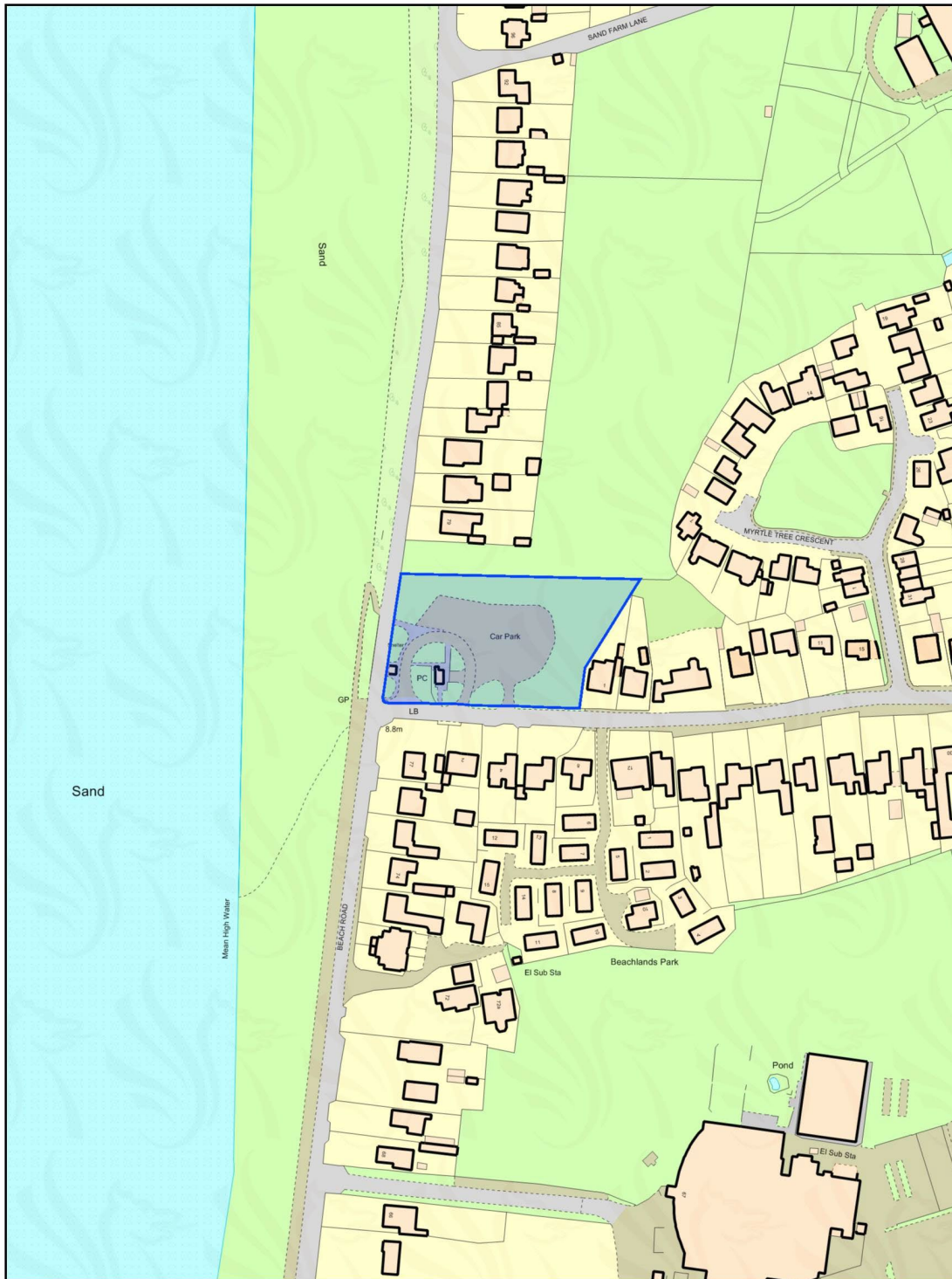


28 Salthouse Fields Clevedon

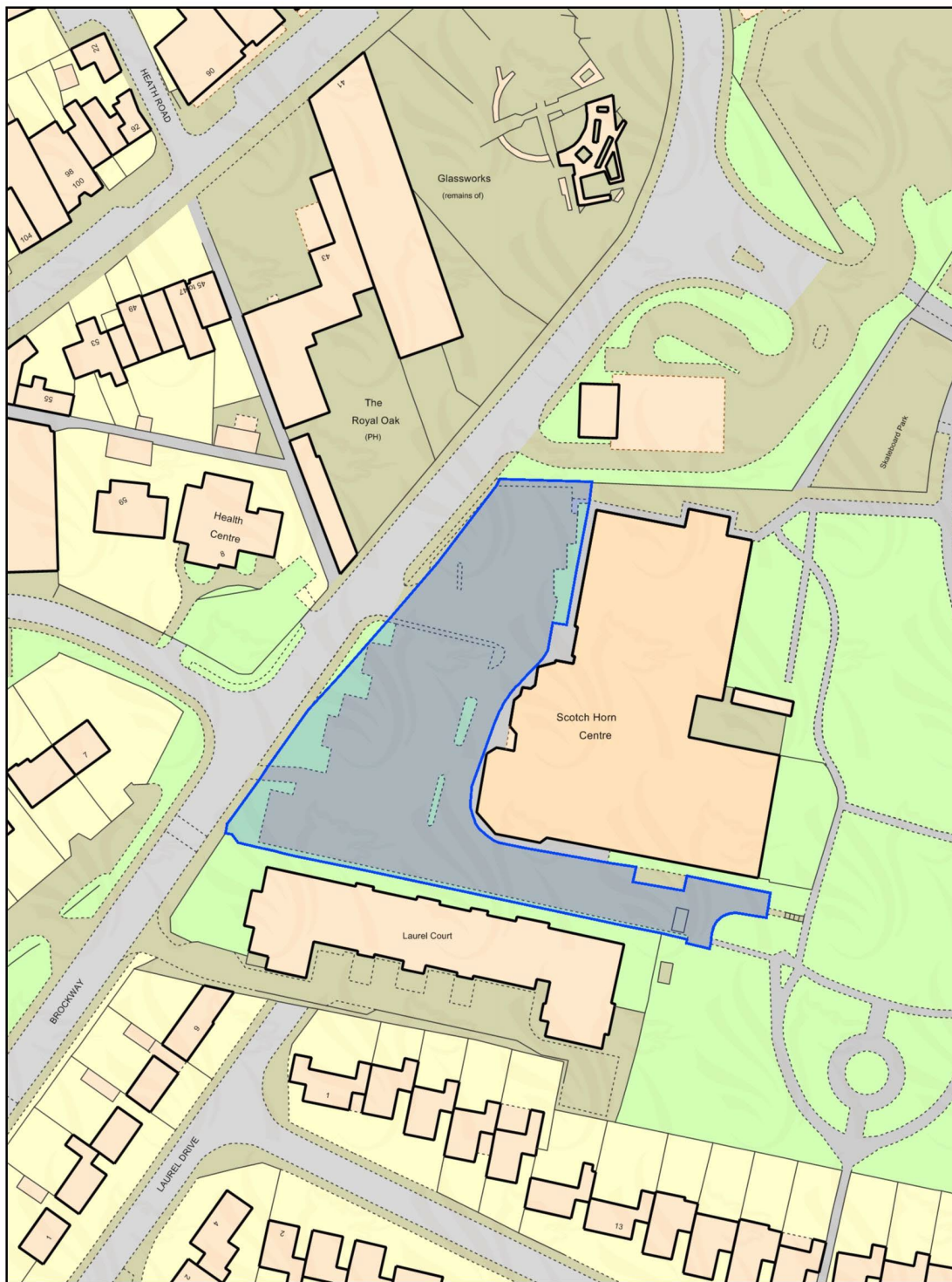
©Crown copyright and database rights 2017 Ordnance Survey 100023397. You are not permitted to copy, sub-license, distribute or sell any of this data to third parties in any form. © Aerial Photography 2008 and 2014 Imagery copyright Getmapping PLC. www.getmapping.com. © and database right "Crown Copyright and Landmark Information Group Ltd" (All rights reserved (2017)).

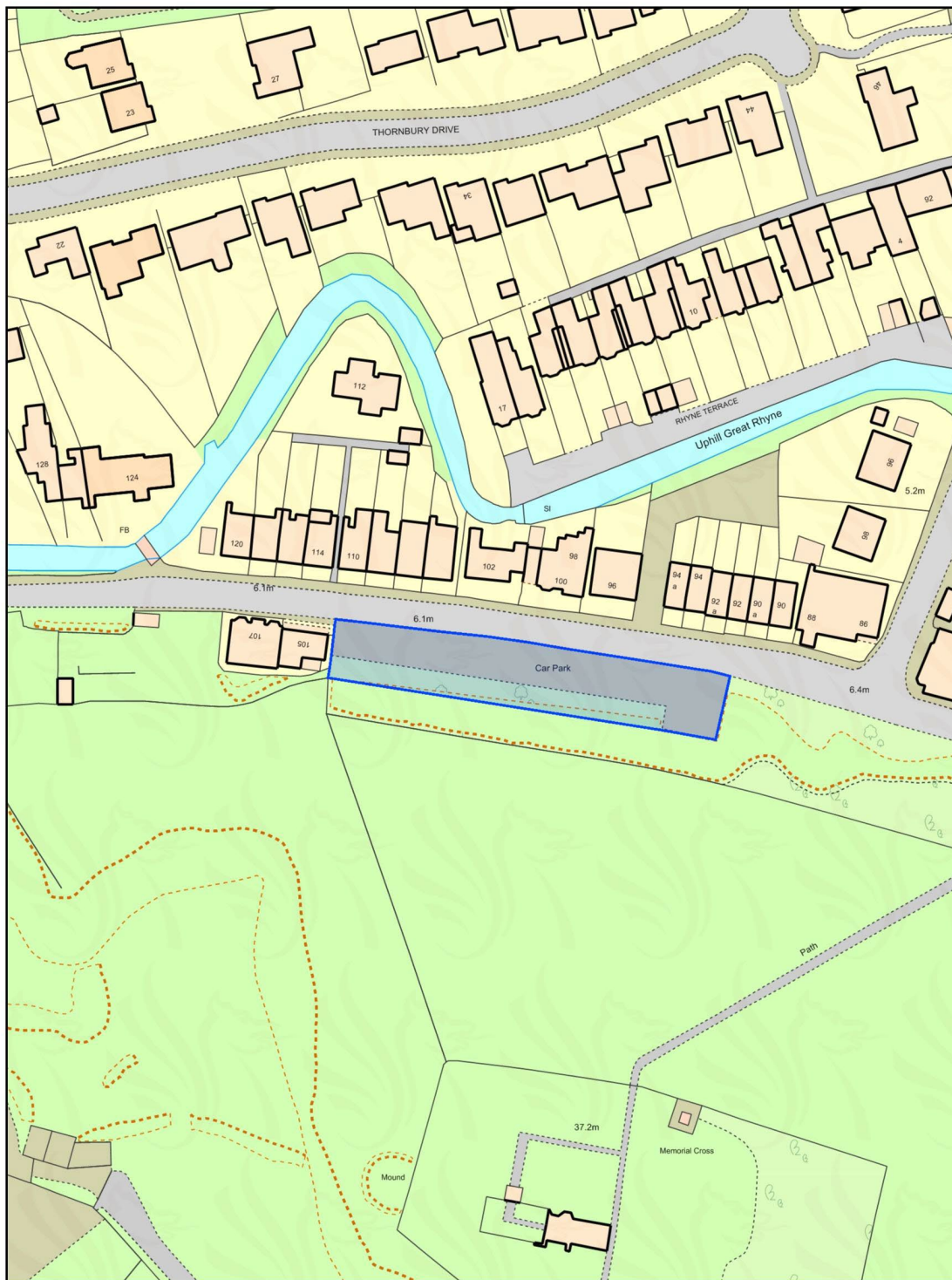
Scale: 1:2000
Date: 16 October
2017











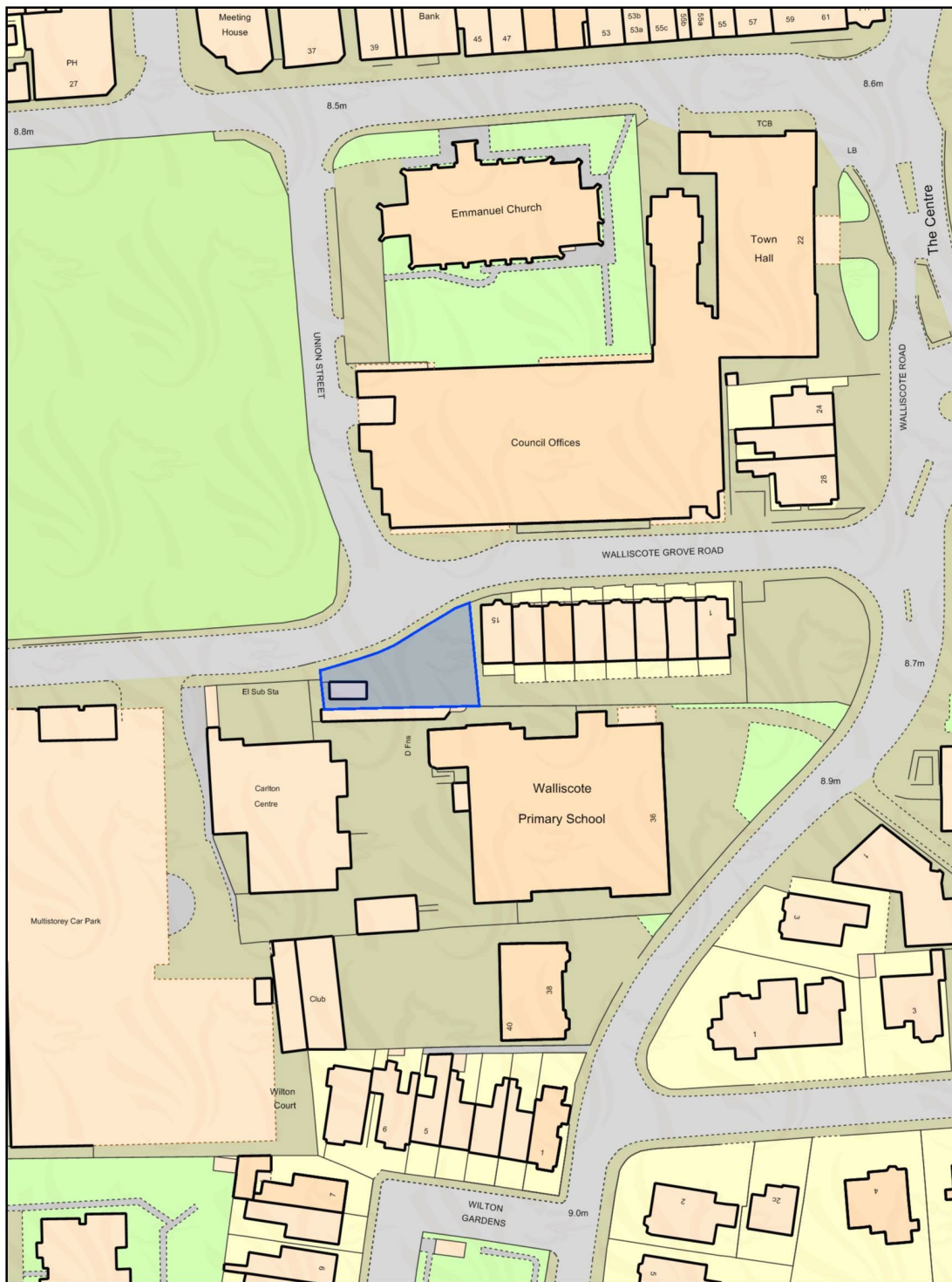


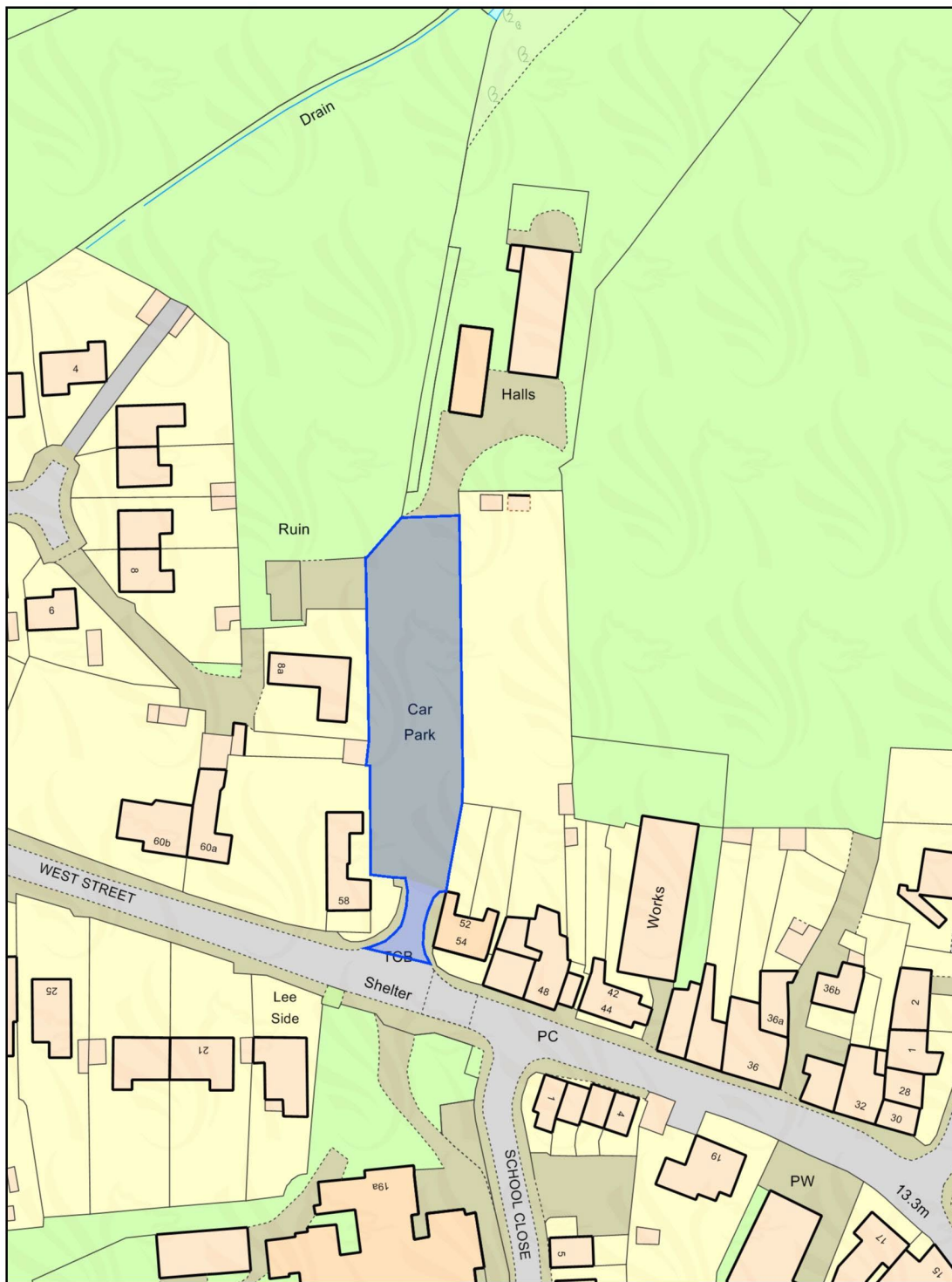
34 Walliscote Grove Road East

©Crown copyright and database rights 2017 Ordnance Survey 100023397. You are not permitted to copy, sub-license, distribute or sell any of this data to third parties in any form. © Aerial Photography 2008 and 2014 Imagery copyright Getmapping PLC. www.getmapping.com. © and database right "Crown Copyright and Landmark Information Group Ltd" (All rights reserved (2017)).

Scale: 1:1000
Date: 16 October 2017





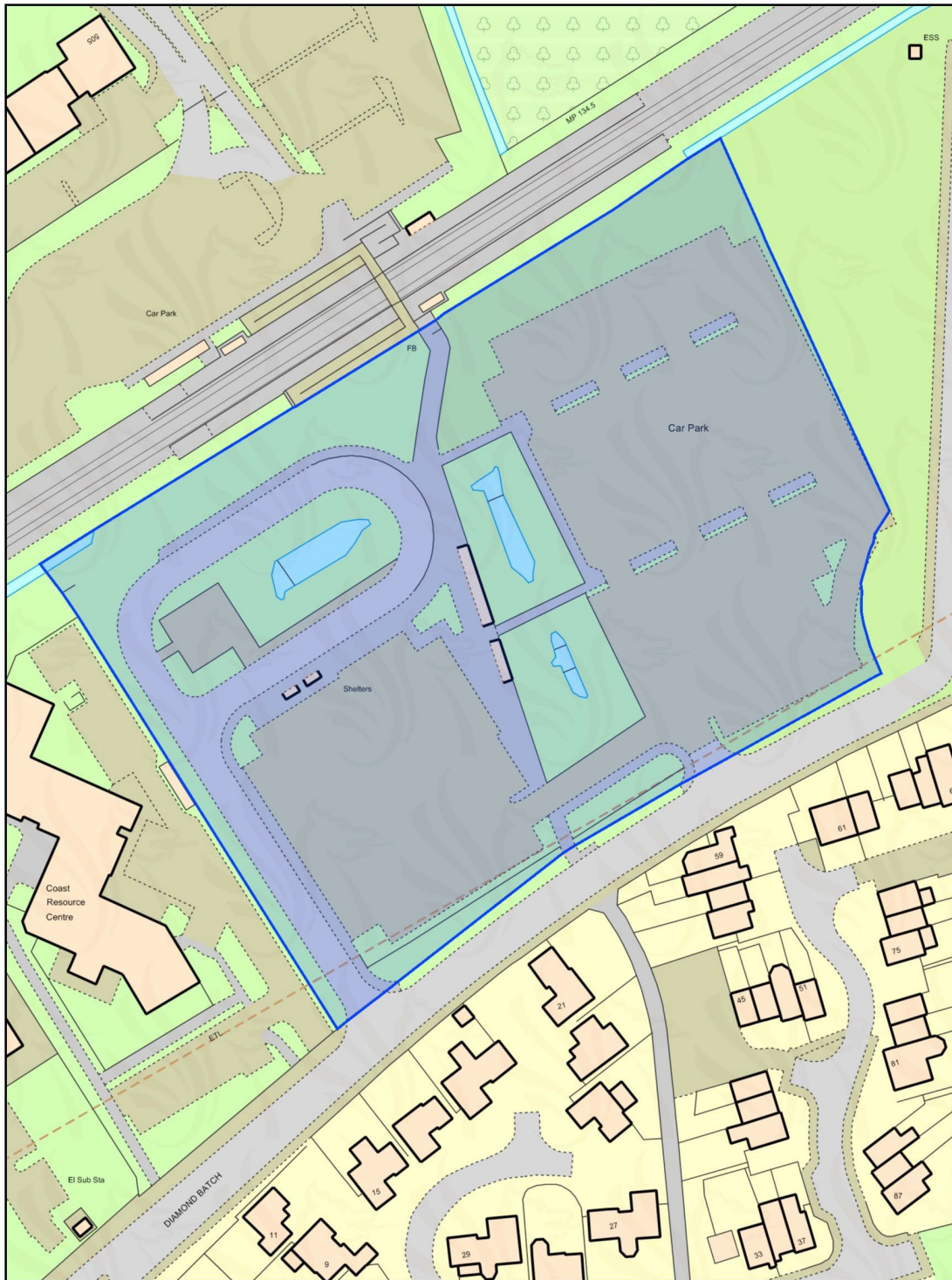


36 West Street Banwell

© Crown copyright and database rights 2017 Ordnance Survey 100023397. You are not permitted to copy, sub-license, distribute or sell any of this data to third parties in any form. © Aerial Photography 2008 and 2014 Imagery copyright Getmapping PLC. www.getmapping.com. © and database right "Crown Copyright and Landmark Information Group Ltd" (All rights reserved (2017)).

Scale: 1:1000
Date: 16 October
2017



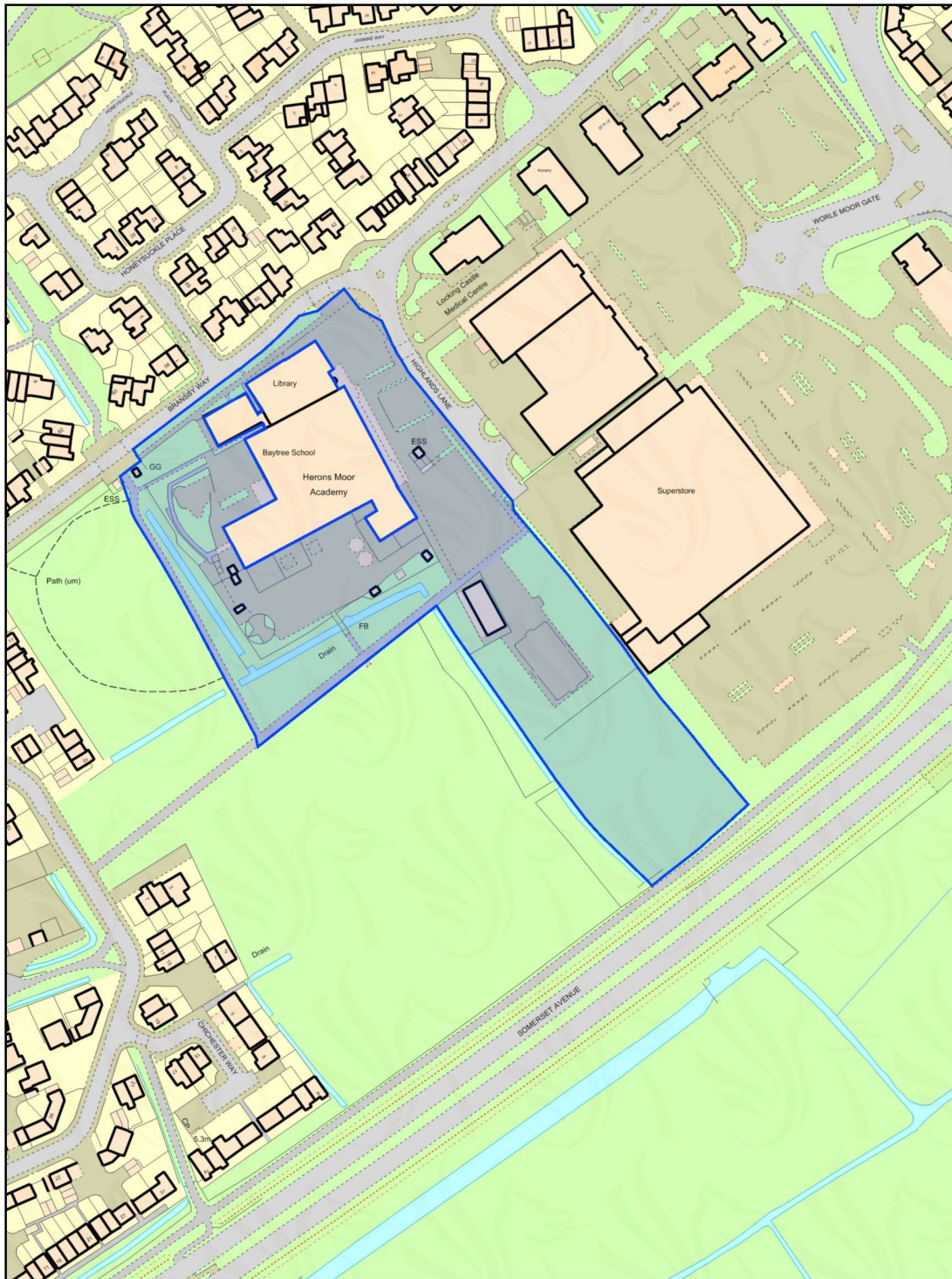


37 Worle Parkway Diamond Batch

©Crown copyright and database rights 2017 Ordnance Survey 100023397. You are not permitted to copy, sub-license, distribute or sell any of this data to third parties in any form. © Aerial Photography 2009 and 2014 Imagery copyright Getmapping PLC. www.getmapping.com. © and database right "Crown Copyright and Landmark Information Group Ltd" (All rights reserved (2017)).

Scale: 1:1000
Date: 16 October
2017



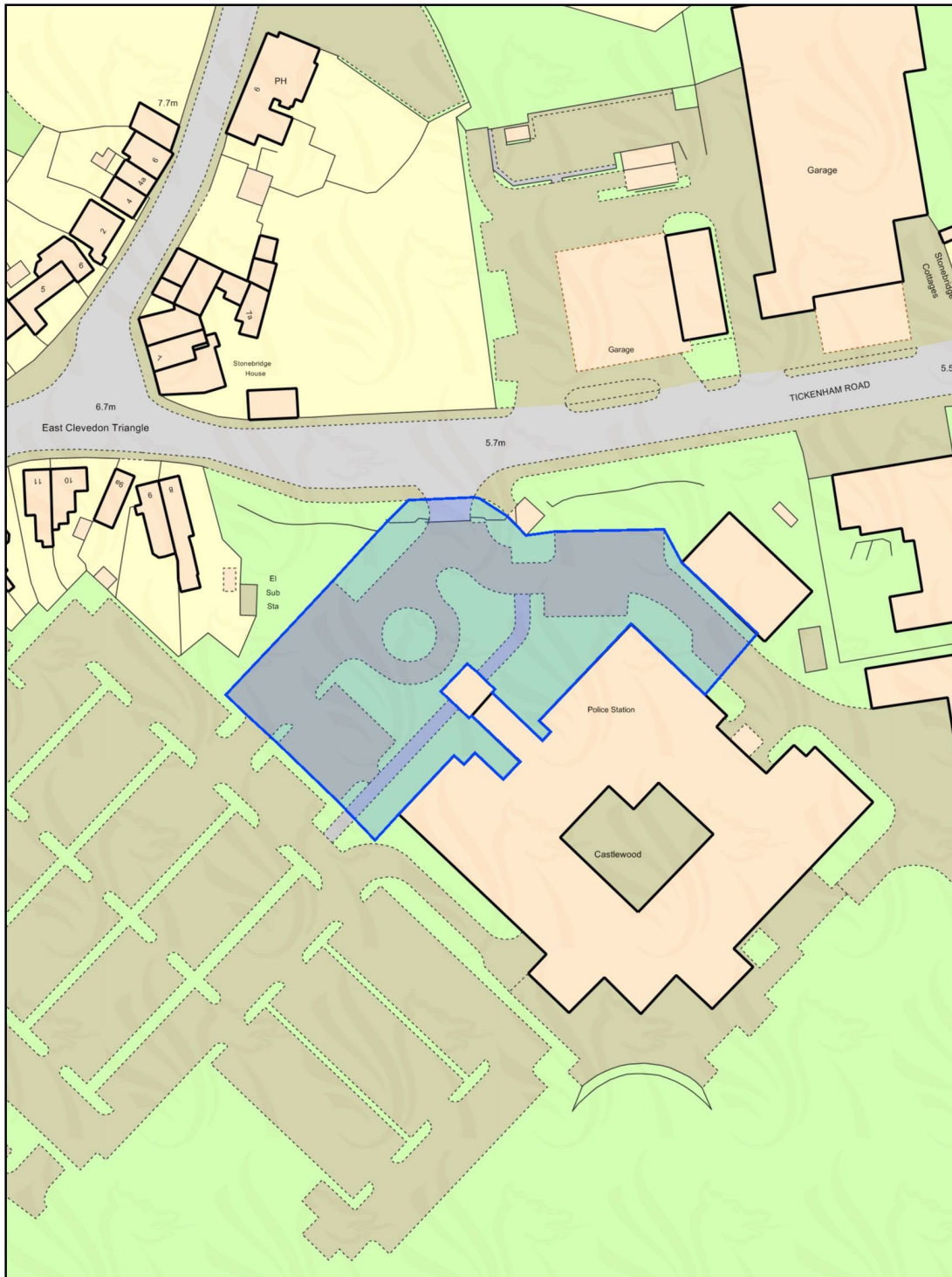


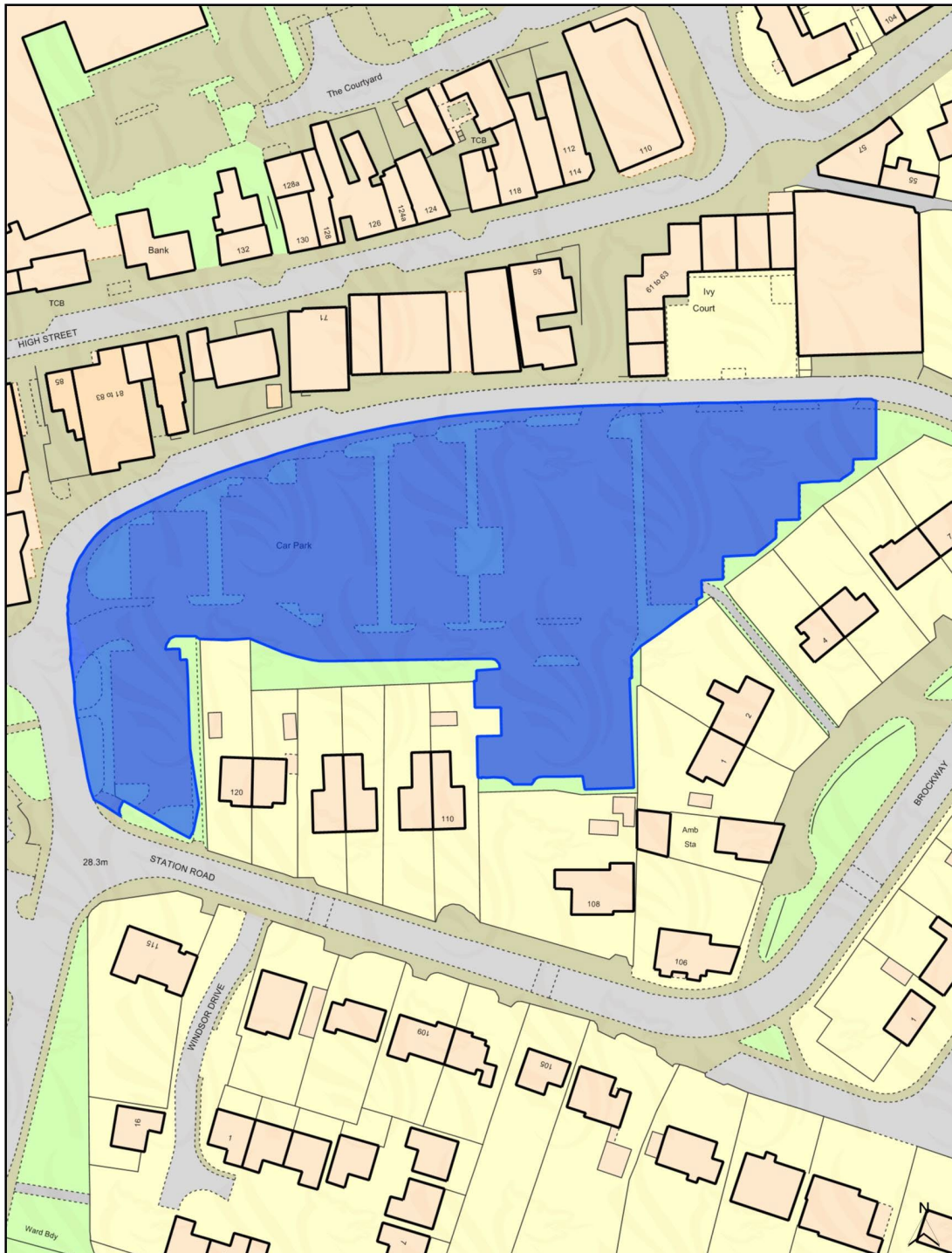
38 The Campus Locking Castle

© Crown copyright and database rights 2017 Ordnance Survey 100023397. You are not permitted to copy, sub-license, distribute or sell any of this data to third parties in any form. © Aerial Photography 2008 and 2014 Imagery copyright Getmapping PLC. www.getmapping.com. © and database right "Crown Copyright and Landmark Information Group Ltd" (All rights reserved (2017)).

Scale: 1:2000
Date: 16 October
2017





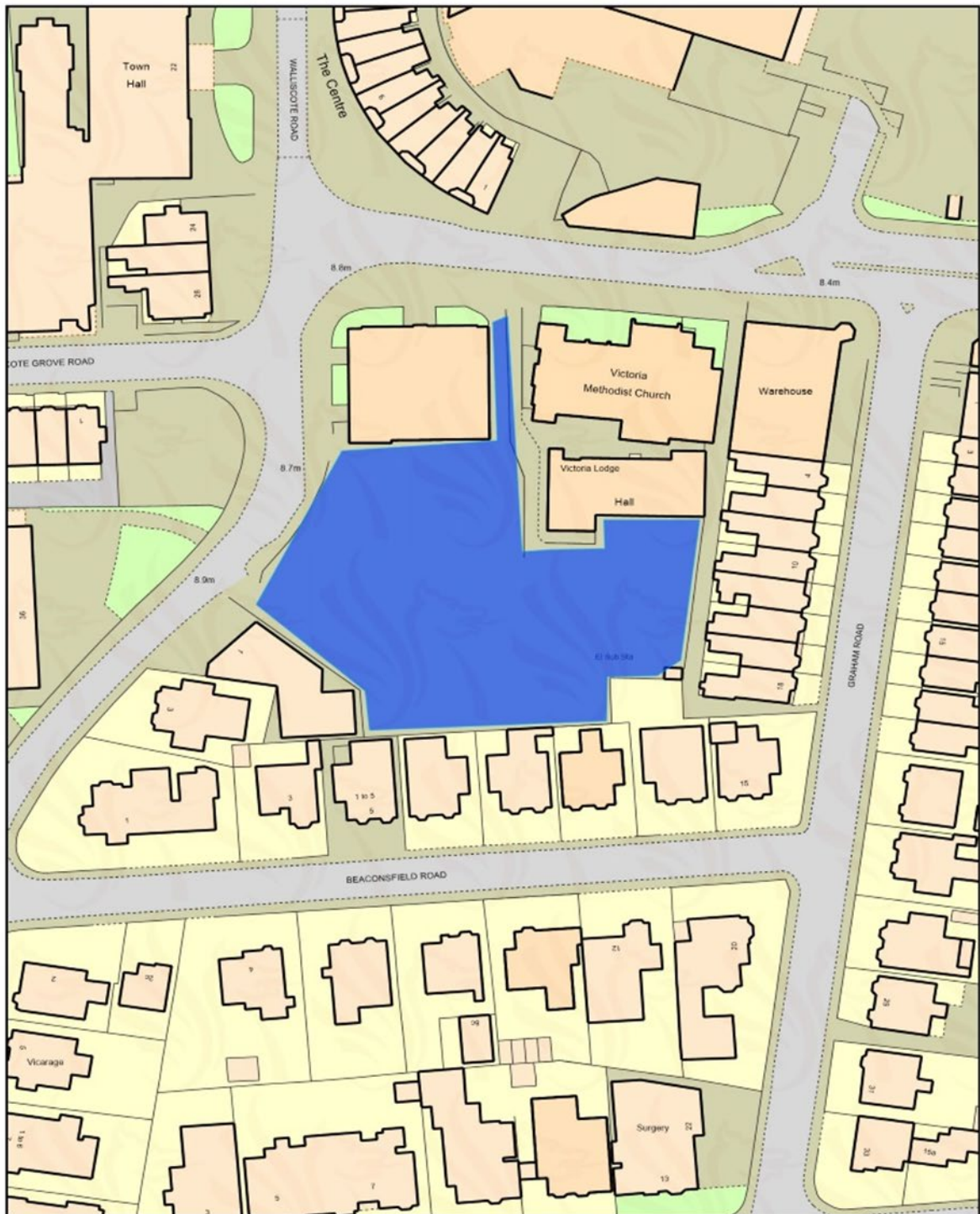


Station Road(South East) Car Park

40

Scale: 1:1000
 Drawn by: Duncan Mcleer
 Date: 17 October 2017
 Time: 10:57:42

©Crown copyright and database rights 2017 Ordnance Survey 100023987. You are not permitted to copy, sub-license, distribute or sell any of this data to third parties in any form. © Aerial Photography 2008 and 2014 Imagery copyright: Getmapping PLC. www.getmapping.com. © and database right: "Crown Copyright and Landmark Information Group Ltd" (all rights reserved (2017)).



41- Walliscote Place WSM

Scale: 1:1000
Date: 05 June 2023



© Crown Copyright and Database Right 2023 Ordnance Survey 100019102. This is a simplified version of the data available in the Ordnance Survey database. It is not intended to be used for navigation or other purposes where accuracy is essential. You are advised to check the accuracy of the data for your own use. The data is provided as a guide only. The data is not intended to be used for navigation or other purposes where accuracy is essential. You are advised to check the accuracy of the data for your own use. The data is provided as a guide only.