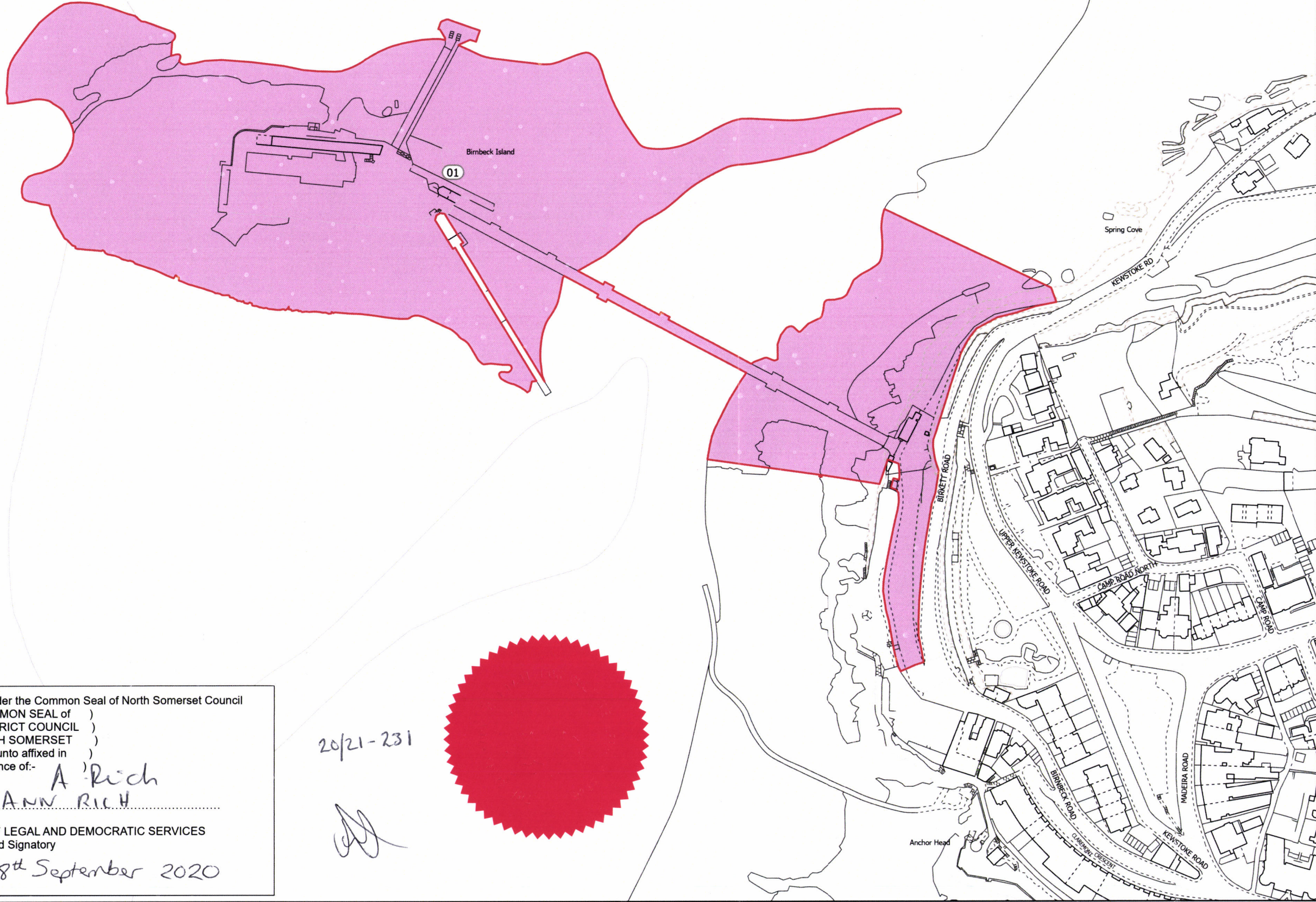


**KEY**  
 Order Land Boundary  
 Freehold land to be acquired



© Crown copyright and database rights 2020 Ordnance Survey 100023397, you are not permitted to copy, sub-license, distribute or sell any of this data to third parties in any form. You are permitted to use this data solely to enable you to respond to, or interact with, the organisation that provided you with the data.  
 © Crown copyright material is reproduced with the permission of Land Registry under delegated authority from the Controller of HMSO.  
 This material was last updated in Apr 2020 and may not be copied, distributed, sold or published without the formal permission of Land Registry. Only an official copy of a title plan or register obtained from the Land Registry may be used for legal or other official purposes.  
 May contain public sector information licensed under the Open Government Licence v3.0. Contains OS data © Crown Copyright and database right 2020. Contains data from OS Zoomstack



Client: **BIRNBECK PIER**

Drawing Title: **ORDER MAP SHEET 1 OF 1**

Status	<b>FINAL</b>	Revision	001
Date	13/07/2020		
Scale	1:2,500 @ A3	Spatial Reference System	British National Grid
Drawn By	J.HILL	Checked By	C.SIM
Approved By	C.POTTS		
Drawing reference	ARDG_BRN_OrderPlan		

This document is not to be used in whole or in part other than for the intended purpose and project for which it was prepared and provided.

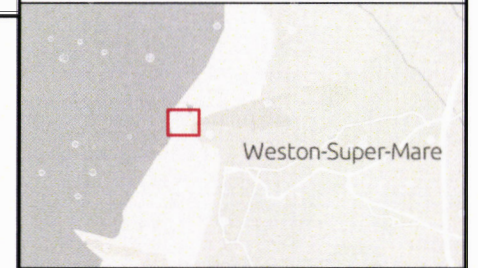
Plot Date: 10 September 2020 16:03  
 File Name: L:\GIS Team\030\_ARDG\_Birnbeck Pier\AcPro\Birnbeck Pier.aprx

Given under the Common Seal of North Somerset Council  
 The COMMON SEAL of )  
 The DISTRICT COUNCIL )  
 Of NORTH SOMERSET )  
 was hereunto affixed in )  
 the presence of:-  
 Name: ANN RICH  
 FOR: A Rich  
 HEAD OF LEGAL AND DEMOCRATIC SERVICES  
 Authorised Signatory  
 Date: 18<sup>th</sup> September 2020

20/21-231

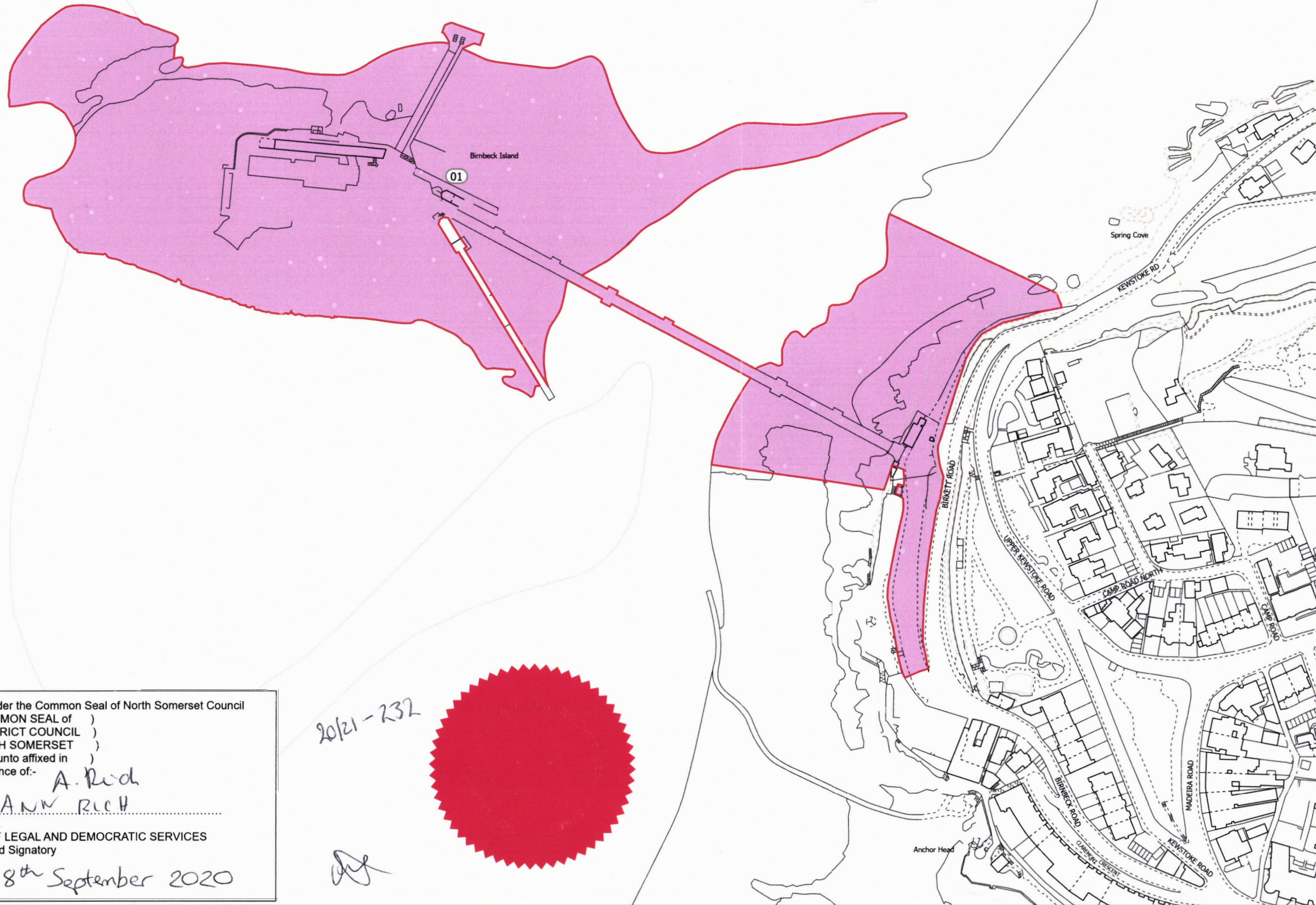






KEY

- Order Land Boundary
- Freehold land to be acquired



© Crown copyright and database rights 2020 Ordnance Survey 100023397, you are not permitted to copy, sub-license, distribute or sell any of this data to third parties in any form. You are permitted to use this data solely to enable you to respond to, or interact with, the organisation that provided you with the data.

© Crown copyright material is reproduced with the permission of Land Registry under delegated authority from the Controller of HMSO.

This material was last updated in April 2020 and may not be copied, distributed, sold or published without the formal permission of Land Registry. Only an official copy of a title plan or register obtained from the Land Registry may be used for legal or other official purposes.

May contain public sector information licensed under the Open Government Licence v3.0. Contains OS data © Crown Copyright and database right 2020. Contains data from OS Zoomstack.

Client



Designer



Project

BIRNBECK PIER

Drawing Title

ORDER MAP  
SHEET 1 OF 1

Status

FINAL

Revision

001

Date

13/07/2020

Scale 1:2,500 @ A3 Spatial Reference System British National Grid

0 12.5 25 50 75 100 Metres

Drawn By J.HILL Checked By C.SIM Approved By C.POTTS

Drawing reference ARDG\_BRN\_OrderPlan

This document is not to be used in whole or in part other than for the intended purpose and project for which it was prepared and provided.

Plot Date: 10 September 2020 16:03 File Name: L:\GIS Team\038\_ARDG\_Birnbeck Pier\ArcPro\Birnbeck Pier.aprx

Given under the Common Seal of North Somerset Council  
The COMMON SEAL of )  
The DISTRICT COUNCIL )  
OF NORTH SOMERSET )  
was hereunto affixed in )  
the presence of:- *A. Rod*  
Name: *ANN RICH*  
FOR:  
HEAD OF LEGAL AND DEMOCRATIC SERVICES  
Authorised Signatory  
Date: *18<sup>th</sup> September 2020*

*20/21-232*



*AR*