

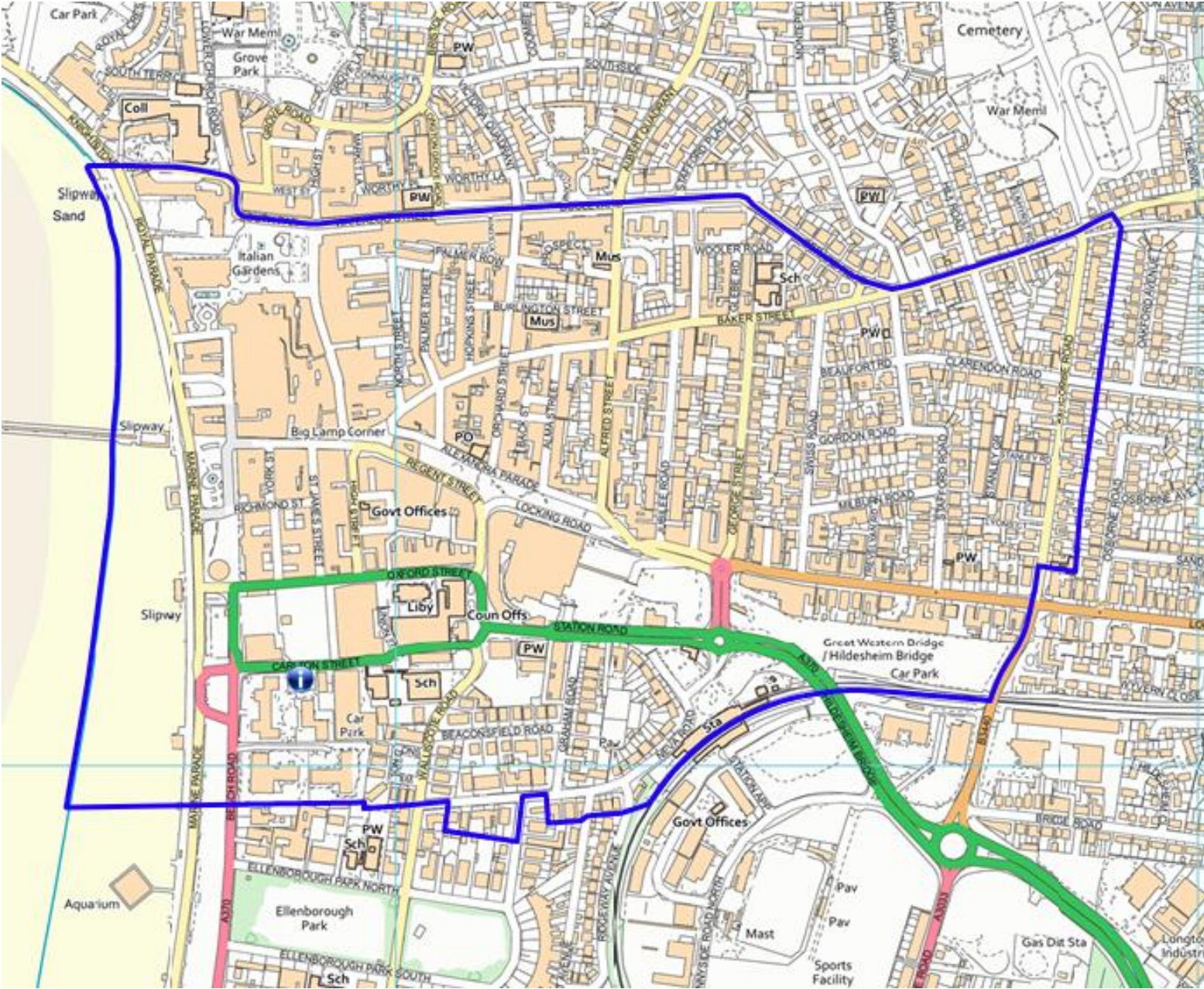


Polling Districts & Polling Places in

WESTON-SUPER-MARE

WFA	Weston-super-Mare - Central Ward (No.1)
WFB	Weston-super-Mare - Central Ward (No.2)
WGA	Weston-super-Mare - Hillside Ward (No.1)
WGB	Weston-super-Mare - Hillside Ward (No.2)
WGC	Weston-super-Mare - Hillside Ward (No.3)
WGD	Weston-super-Mare - Hillside Ward (No.4)
WHB	Weston-super-Mare - Kewstoke Ward (No.2)
WHC	Weston-super-Mare - Kewstoke Ward (No.3)
WHD	Weston-super-Mare - Kewstoke Ward (No.4)
WIA	Weston-super-Mare - Mid Worle Ward (No.1)
WIB	Weston-super-Mare - Mid Worle Ward (No.2)
WJA	Weston-super-Mare - Milton Ward (No.1)
WJB	Weston-super-Mare - Milton Ward (No.2)
WKA	Weston-super-Mare - North Worle Ward (No.1)
WKB	Weston-super-Mare - North Worle Ward (No.2)
WEA	Weston-super-Mare - South Ward (No.1)
WEB	Weston-super-Mare - South Ward (No.2)
WEC	Weston-super-Mare - South Ward (No.3)
WLA	Weston-super-Mare - South Worle Ward (No.1)
WLB	Weston-super-Mare - South Worle Ward (No.2)
WMA	Weston-super-Mare - Uphill Ward (No.1)
WMB	Weston-super-Mare - Uphill Ward (No.2)
WMC	Weston-super-Mare - Uphill Ward (No.3)
WMD	Weston-super-Mare - Uphill Ward (No.4)
WME	Weston-super-Mare - Uphill Ward (No.5)
WNA	Weston-super-Mare - Winterstoke Ward (No.1)
WNB	Weston-super-Mare - Winterstoke Ward (No.2)
WNC	Weston-super-Mare - Winterstoke Ward (No.3)
WND	Weston-super-Mare - Winterstoke Ward (No.4)

WFA – Weston-super-Mare Central Ward (1)



You can view the polling district boundaries in more detail on our website [HERE](#)

Number of electors: 3,481*

Number of properties: 3,080*

**Figures shown as per the September 2023 register*

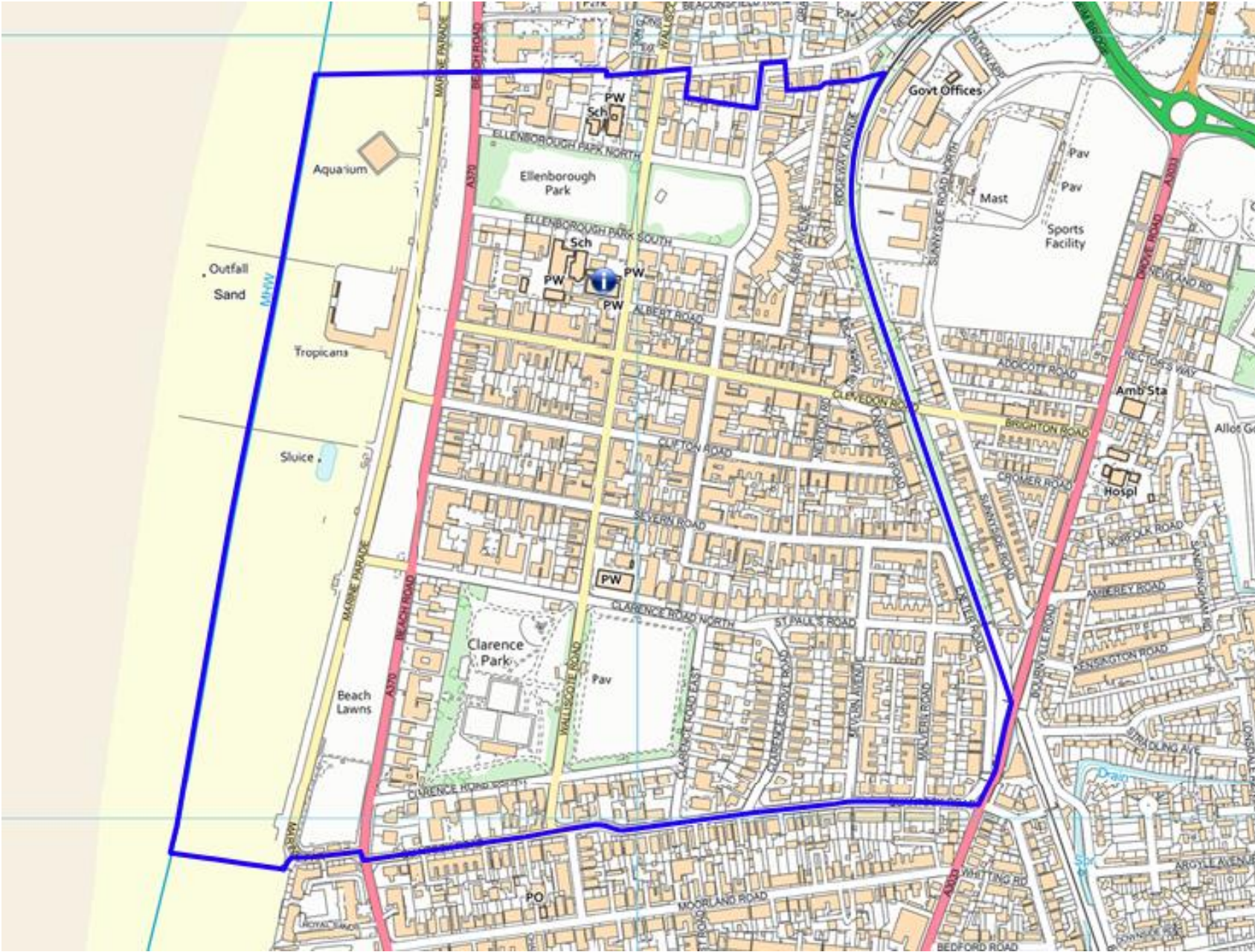
Roads: Alexandra Parade, Alfred Street, Alma Street, Ashcombe Place, Ashcombe Road, Back Street, Baker Street, Beach Road, Beaconsfield Road, Beaufort Road, Boulevard, Burlington Street, Camden Terrace, Carlton Street, The Centre, Christ Church Path South, Clarendon Road, Cross Street, Florence Mews, George Street, Gerard Road, Glebe Road, Gloucester Street, Gordon Road, Graham Road, Hans Price Close, High Street, Hill Road, Hopkins Street, Jubilee Road, Kings Lane, Knightstone Road, , Little George Street, Locking Road, Meadow Street, Meadow Villas, Milburn Road, Miller Close, Milton Road, Neva Road, North Lane, North Street, Orchard Place, Orchard Street, Oxford Street, Palmer Row, Palmer Street, Poplar Place, Prospect Place, Regent Street, Richmond Street, Royal Parade, South Parade, Simons Mews, St. James Street, St. Margarets Terrace, Stafford Road, Stanley Grove, Stanley Road, Station Road, Swiss Road, Trafalgar Court, Trevelyan Road, Victoria Square, Walliscote Grove Road, Walliscote Road, Waterloo Street, Wilton Gardens, Wooler Road.

Polling station information**

Number of polling station(s)	Number of venue(s)	Usual venue(s)	Alternative venue(s) if usual unavailable
2	1	Salvation Army Hall CLICK HERE TO VIEW ON MAP	The Tropicana CLICK HERE TO VIEW ON MAP

*** Please note that all polling station venues are subject to change, depending on availability.*

WFB – Weston-super-Mare Central Ward (2)



You can view the polling district boundaries in more detail on our website [HERE](#)

Number of electors: 3,166*

Number of properties: 2,393*

**Figures shown as per the September 2023 register*

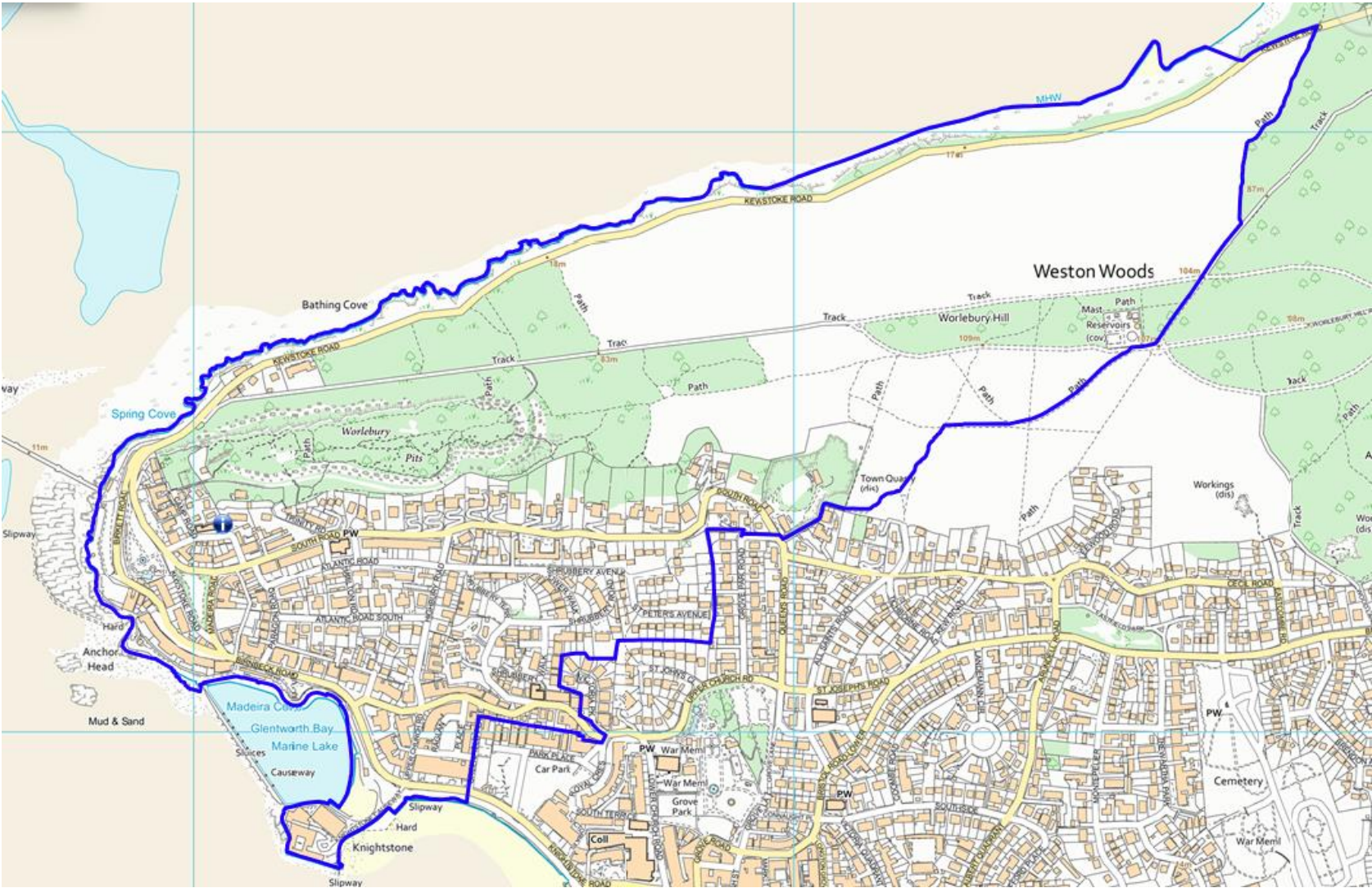
Roads: Albert Avenue, Albert Road, Beach Road, Clarence Grove Road, Clarence Park, Clarence Road East, Clarence Road North, Clarence Road South, Clevedon Road, Clifton Avenue, Clifton Road, Dickenson Road, Ellenborough Crescent, Ellenborough Park North, Ellenborough Park Road, Ellenborough Park South, Exeter Road, Langport Road, Malvern Road, Newton Road, Quantock Road, Pitman Road, Ridgeway Avenue, St. Pauls Road, Severn Avenue, Severn Road, Walliscote Road, Whitecross Road, Whitecross View.

Polling station information**

Number of polling station(s)	Number of venue(s)	Usual venue(s)	Alternative venue(s) if usual unavailable
2	1	Clarence Park Baptist Church, CLICK HERE TO VIEW ON MAP	n/a

*** Please note that all polling station venues are subject to change, depending on availability.*

WGA – Weston-super-Mare Hillside Ward (1)



You can view the polling district boundaries in more detail on our website [HERE](#)

Number of electors: 2,249*

Number of properties: 2,046*

**Figures shown as per the September 2023 register*

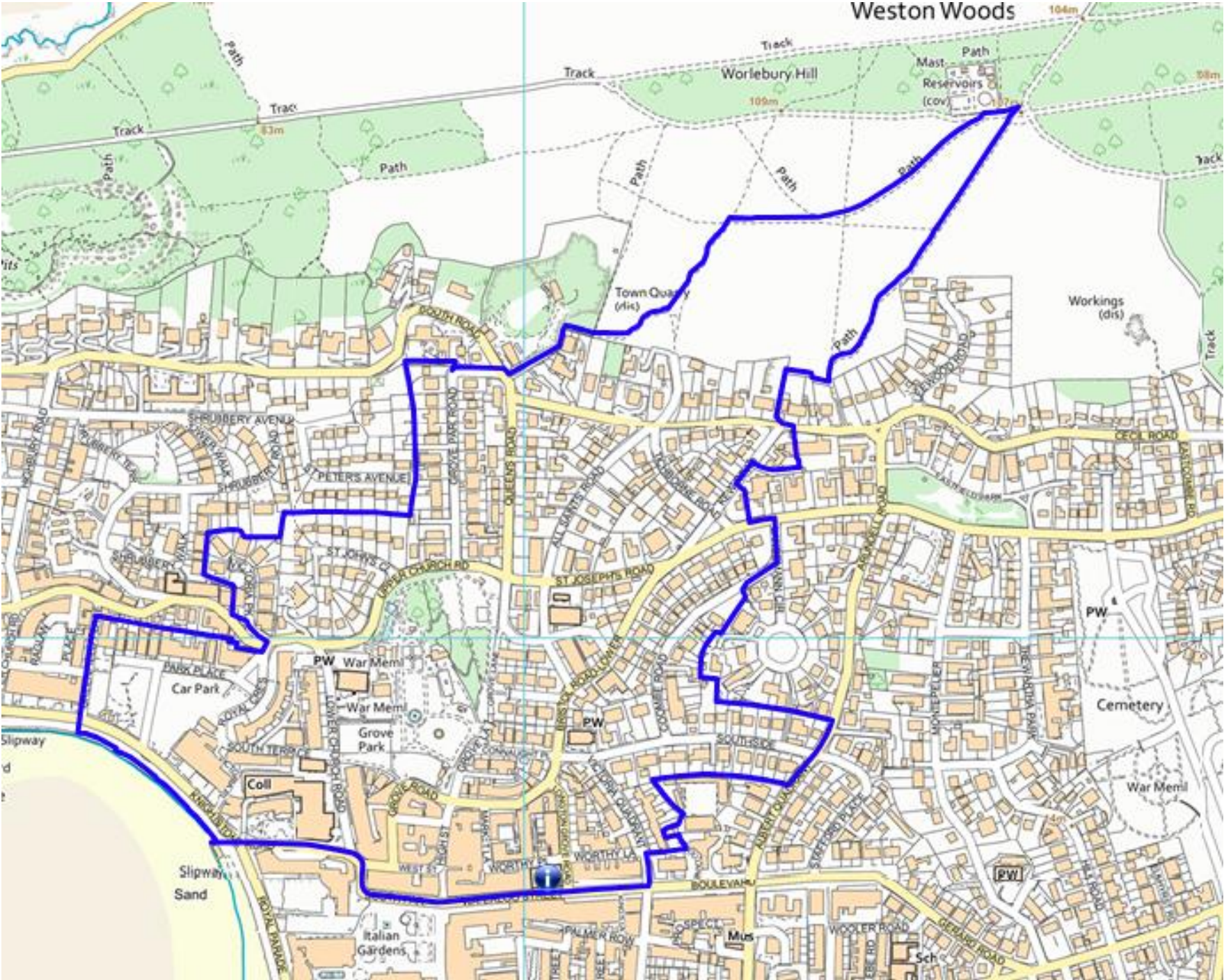
Roads: Atlantic Road, Atlantic Road South, Birnbeck Road, Camp Road, Camp Road North, Claremont Crescent, Greenfield Place, Grove Park Road, Hamilton Road, Highbury Road, Knightstone Causeway, Knightstone Road, Madeira Road, Manilla Place, Paragon Road, Raglan Place, St. Matthews Close, St. Peters Avenue, Shrubby Avenue, Shrubby Road, Shrubby Terrace, Shrubby Walk, Shrubby Walk West, South Road, Tower Walk, Trinity Place, Trinity Road, Upper Church Road, Upper Kewstoke Road.

Polling station information**

Number of polling station(s)	Number of venue(s)	Usual venue(s)	Alternative venue(s) if usual unavailable
2	1	St Joseph`s Catholic Church Hall, CLICK HERE TO VIEW ON MAP	n/a

*** Please note that all polling station venues are subject to change, depending on availability.*

WGB – Weston-super-Mare Hillside Ward (2)



You can view the polling district boundaries in more detail on our website [HERE](#)

Number of electors: 1,855*

Number of properties: 1,590*

**Figures shown as per the September 2023 register*

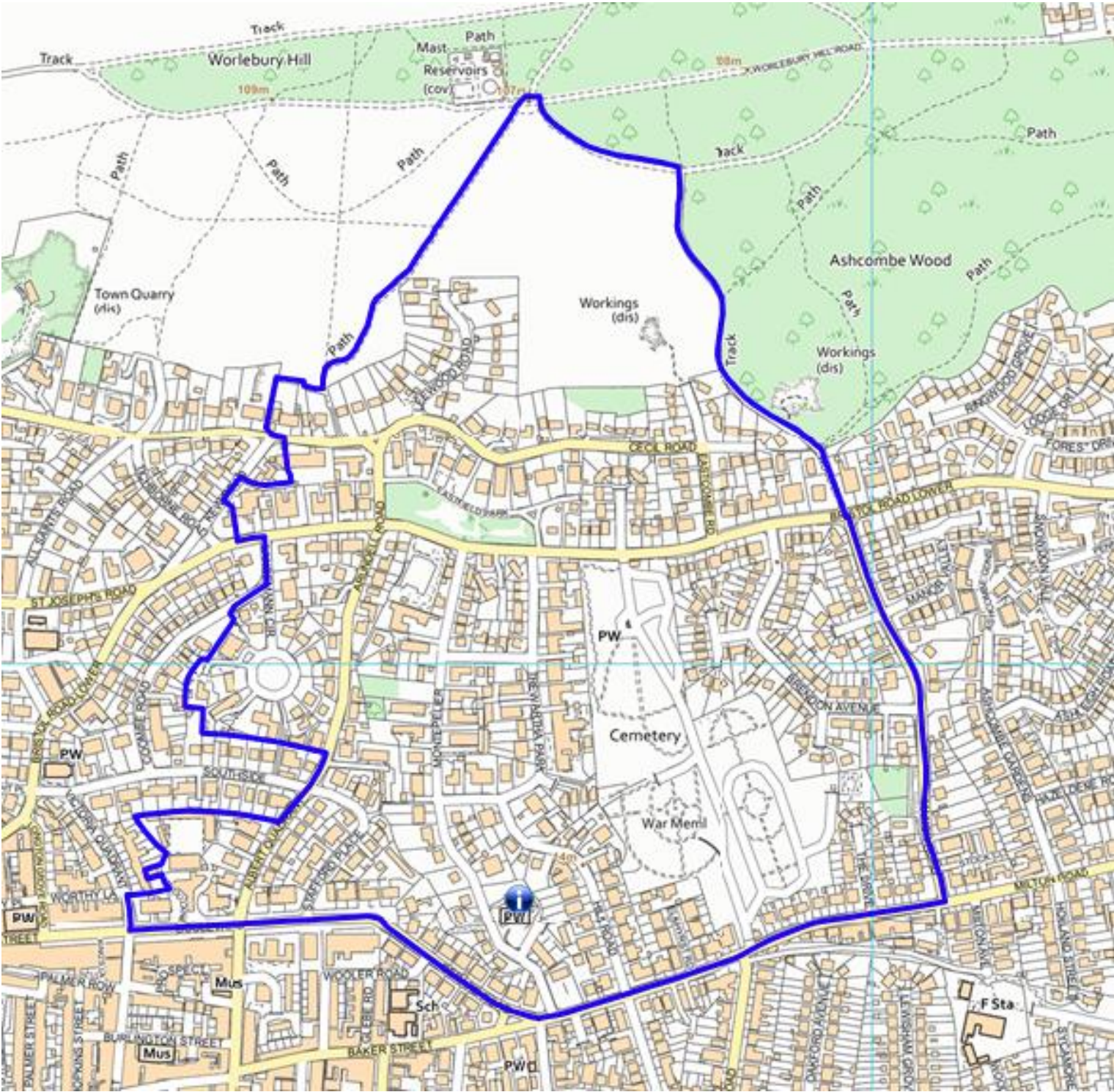
Roads: All Saints Road, Boulevard, Bristol Road Lower, Cecil Road, Connaught Place, Coombe Road, Edinburgh Place, Grove Park Road, Grove Road, High Street, Kew Road, Knightstone Road, Longton Grove Road, Lovers Walk, Lower Church Road, Park Place, Park Villas, Queens Road, Royal Crescent, South Parade, Southside, South Terrace, St. Johns Close, St. Josephs Road, Tichborne Road, Upper Church Road, Victoria Park, Victoria Place, Victoria Quadrant, The View, Wadham Street, Waterloo Street, West Street, Worthy Lane, Worthy Place.

Polling station information**

Number of polling station(s)	Number of venue(s)	Usual venue(s)	Alternative venue(s) if usual unavailable
1	1	Boulevard United Reformed Church CLICK HERE TO VIEW ON MAP	n/a

*** Please note that all polling station venues are subject to change, depending on availability.*

WGC – Weston-super-Mare Hillside Ward (3)



You can view the polling district boundaries in more detail on our website [HERE](#)

Number of electors: 1,717*

Number of properties: 1,063*

**Figures shown as per the September 2023 register*

Roads: Albert Quadrant, Arundell Road, Boulevard, Brendon Avenue, Bristol Road Lower, Cecil Road, The Drive, Dunkery Road, Eastcombe Gardens, Eastcombe Road, Eastfield Gardens, Eastfield Park, Elmhyrst Road, Gerard Road, Hill Road, Landemann Circus, Leewood Road, Manor Road, Milton Road, Montpelier, Montpelier East, Polden Road, Sedgemoor Road, Stafford Place, Trewartha Close, Trewartha Park.

Polling station information**

Number of polling station(s)	Number of venue(s)	Usual venue(s)	Alternative venue(s) if usual unavailable
1	1	Christ Church CLICK HERE TO VIEW ON MAP	n/a

*** Please note that all polling station venues are subject to change, depending on availability.*

WGD – Weston-super-Mare Hillside Ward (4)



You can view the polling district boundaries in more detail on our website [HERE](#)

Number of electors: 858*

Number of properties: 521*

**Figures shown as per the September 2023 register*

Roads: Ashcombe Gardens, Ashcombe Park Road, Ashdene Road, Ashleigh Close, Ashleigh Road, Bristol Road Lower, Hazeldene Road, Manor Road, Manor Valley, Milton Road, Pennine Gardens, Scafell Close, Stock Close, Upper Bristol Road.

Polling station information**

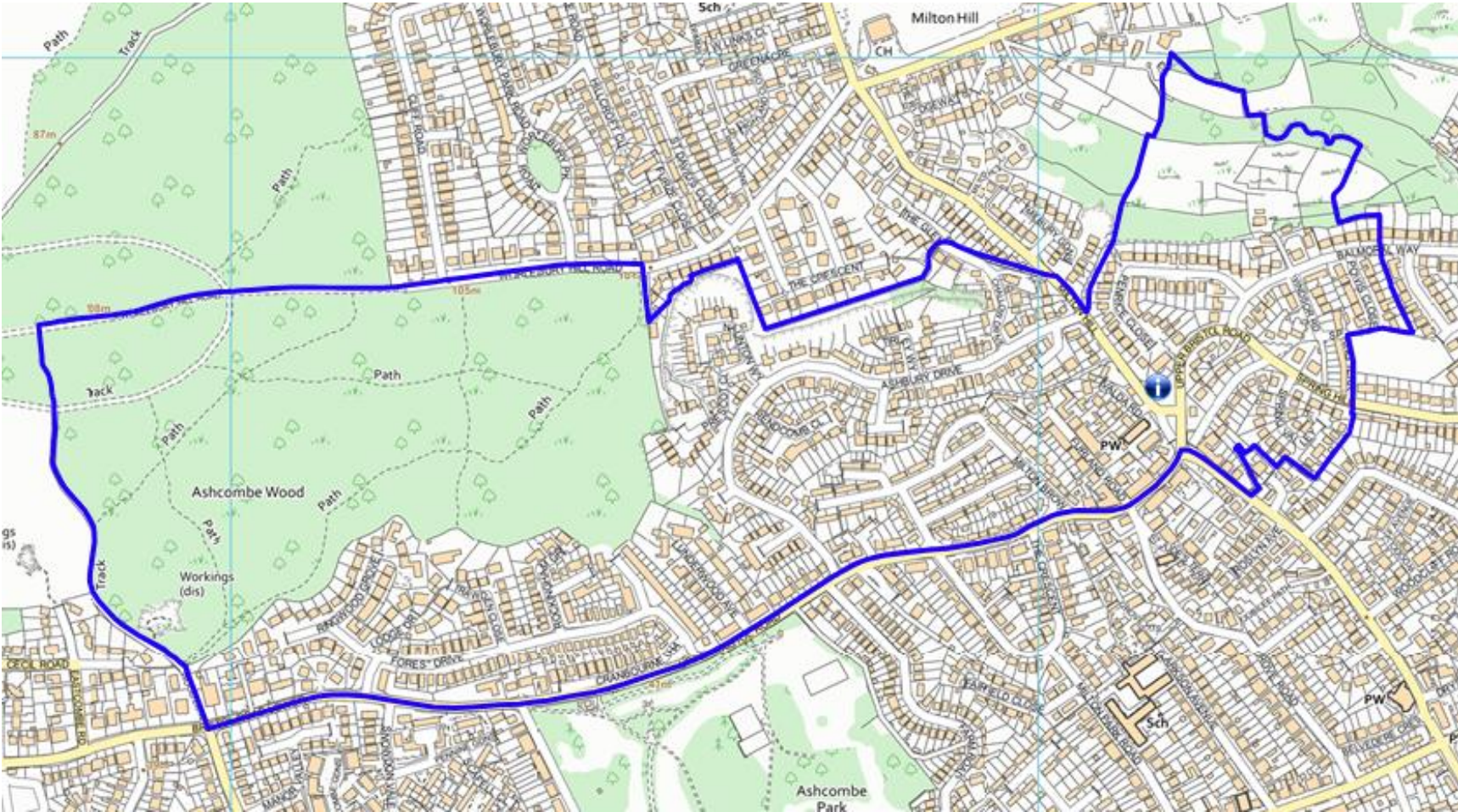
Number of polling station(s)	Number of venue(s)	Usual venue(s)	Alternative venue(s) if usual unavailable
1	1	Bethany Gospel Hall CLICK HERE TO VIEW ON MAP	Ashcombe Park Bowling Club, CLICK HERE TO VIEW ON MAP

****** Please note that all polling station venues are subject to change, depending on availability.

The map displays the Worlebury area, bounded by a blue line. The village of Worlebury is centrally located, surrounded by residential areas. To the north is Kewstoke, and to the east is Worlebury Golf Course. The map includes labels for various roads, paths, and green spaces. A scale bar at the bottom indicates distances up to 100m.

**** Please note that all polling station venues are subject to change, depending on availability.**

WHC – Weston-super-Mare Kewstoke Ward (3)



You can view the polling district boundaries in more detail on our website [HERE](#)

Number of electors: 1,483*

Number of properties: 910*

**Figures shown as per the September 2023 register*

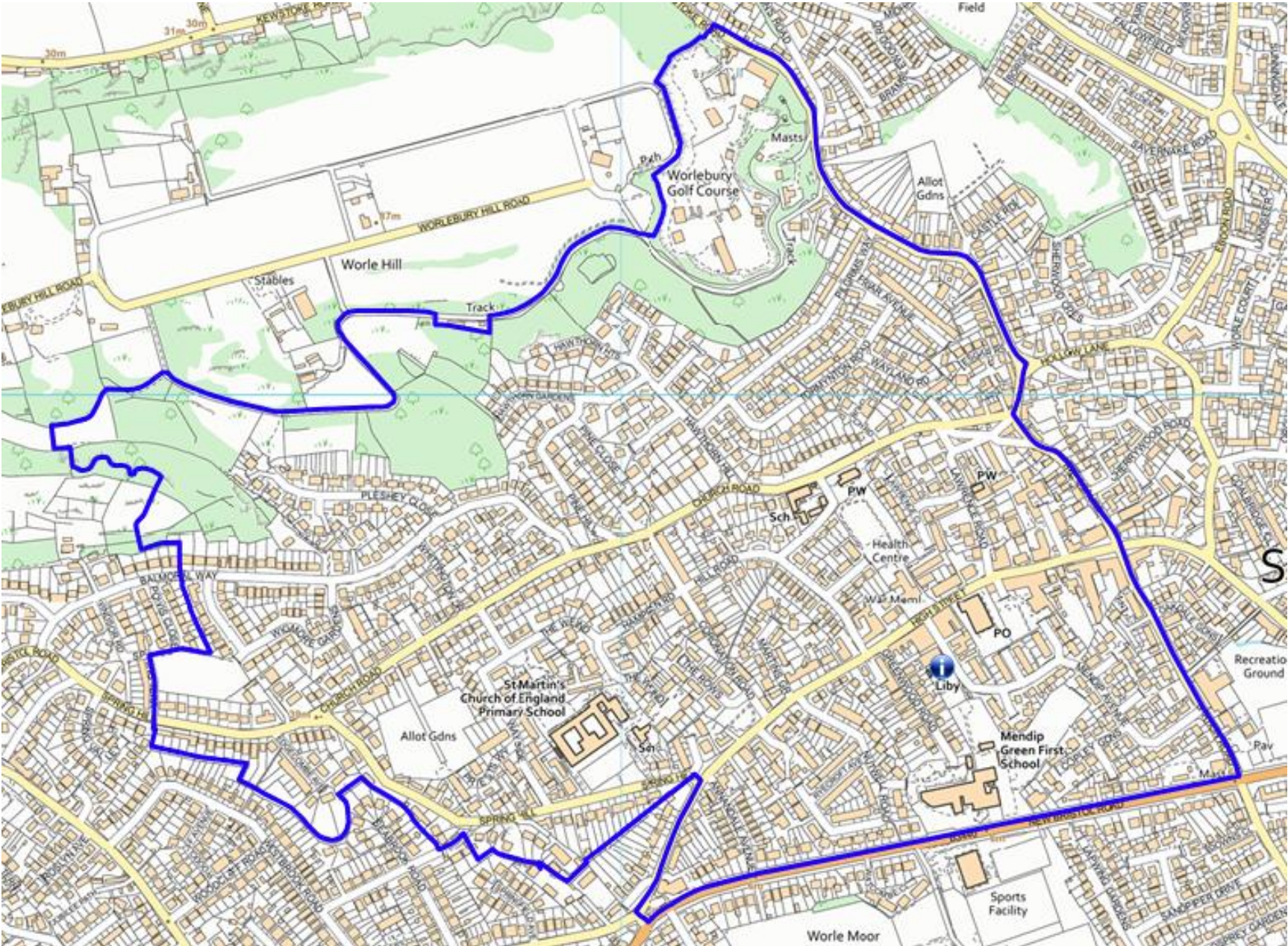
Roads: Ashbury Drive, Aycote Close, Balmoral Way, Barton Close, Baytree Road, Bristol Road Lower, Challow Drive, Cranbourne Chase, Forest Drive, Furland Road, The Glen, Hillside Gardens, Lodge Drive, Milton Brow, Milton Hill, Naunton Way, Notgrove Close, Pendlesham Gardens, Penrice Close, Powis Close, Prescott Close, Rendcomb Close, Ringwood Grove, Rockingham Grove, Spring Hill, Spring Terrace, Spring Valley, Tirley Way, Trawden Close, Underwood Avenue, Upper Bristol Road, Valda Road, Windsor Road.

Polling station information**

Number of polling station(s)	Number of venue(s)	Usual venue(s)	Alternative venue(s) if usual unavailable
1	1	Milton Methodist Church Hall, CLICK HERE TO VIEW ON MAP	n/a

*** Please note that all polling station venues are subject to change, depending on availability.*

WHD – Weston-super-Mare Kewstoke Ward (4)



You can view the polling district boundaries in more detail on our website [HERE](#)

Number of electors: 2,748*

Number of properties: 1,698*

**Figures shown as per the September 2023 register*

Roads: Annandale Avenue, Balmoral Way, Brangwyn Square, Canons Walk, Church Road, Worle, Copley Gardens, Coronation Road, Cotman Walk, Deacons Close, Edgecombe Avenue, Esgar Rise, Friar Avenue, Garden Close, Greenwood Road, Hampden Road, Hawthorn Coombe, Hawthorn Gardens, Hawthorn Heights, Hawthorn Hill, Hawthorn Park, High Street, Worle, Hill Road, Worle, Hill Road East, Lawrence Close, Lawrence Mews, Lawrence Road, Lower Kewstoke Road, The Maltings, Martins Grove, Mendip Avenue, New Bristol Road, Nin Court, Nutwell Road, Nutwell Square, Pilgrims Way, Pine Close, Pine Hill, Pleshey Close, Priests Way, Ranscombe Avenue, The Rows, Ryecroft Avenue, The Scaurs, Spring Hill, Station Road, Tormynton Road, Wayland Road, Wayside, The Weind, Whittington Drive, Wigmore Gardens.

Polling station information**

Number of polling station(s)	Number of venue(s)	Usual venue(s)	Alternative venue(s) if usual unavailable
2	1	Worle Library and Childrens Centre CLICK HERE TO VIEW ON MAP	n/a

*** Please note that all polling station venues are subject to change, depending on availability.*

WIA – Weston-super-Mare Mid Worle Ward (1)



You can view the polling district boundaries in more detail on our website [HERE](#)

Number of electors: 1,494*

Number of properties: 866*

**Figures shown as per the September 2023 register*

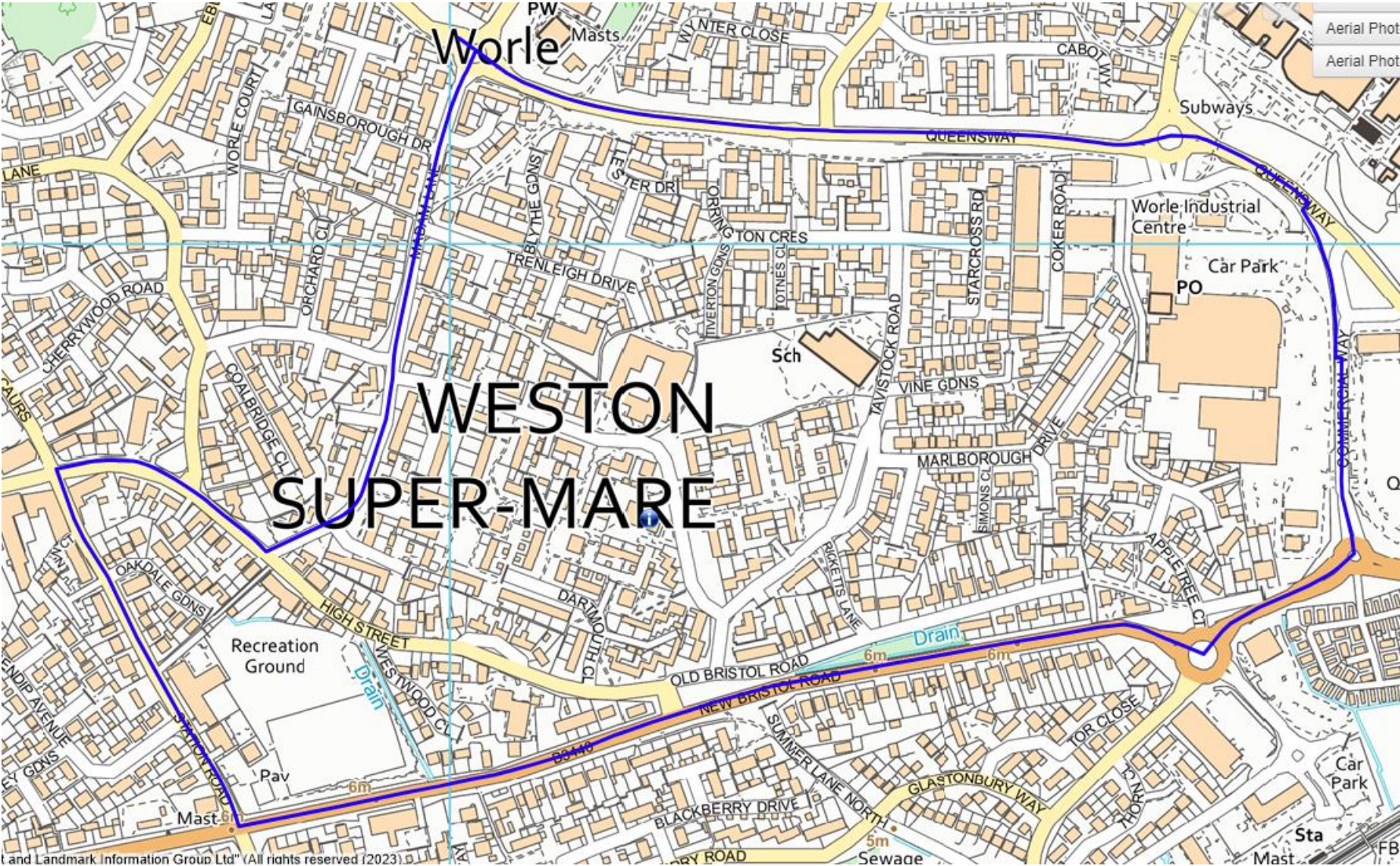
Roads: Appledore, Arden Close, Atholl Close, Borgie Place, Bramblewood Road, Bramshill Drive, Castle Road, Cherrywood Rise, Cherrywood Road, Coalbridge Close, Constable Drive, Court Place, The Dell, Ebdon Road, Gainsborough Drive, Glencroft Way, Harwood Green, High Street, Hollow Lane, Kielder Drive, Landseer Close, The Lindens, Lower Kewstoke Road, Lynch Close, Madam Lane, Midhaven Rise, Newtons Road, Orchard Close, Rookery Close, Rossendale Close, Rubens Court, Savernake Road, The Scaurs, Sherwood Crescent, Turner Court, Willowdown, Worle Court.

Polling station information**

Number of polling station(s)	Number of venue(s)	Usual venue(s)	Alternative venue(s) if usual unavailable
1	1 (Please note this venue also acts as a polling station for another polling district)	The Big Worle Hub, CLICK HERE TO VIEW ON MAP	n/a

*** Please note that all polling station venues are subject to change, depending on availability.*

WIB – Weston-super-Mare Mid Worle Ward (2)



You can view the polling district boundaries in more detail on our website [HERE](#)

Number of electors: 1,734*

Number of properties: 1,171*

**Figures shown as per the September 2023 register*

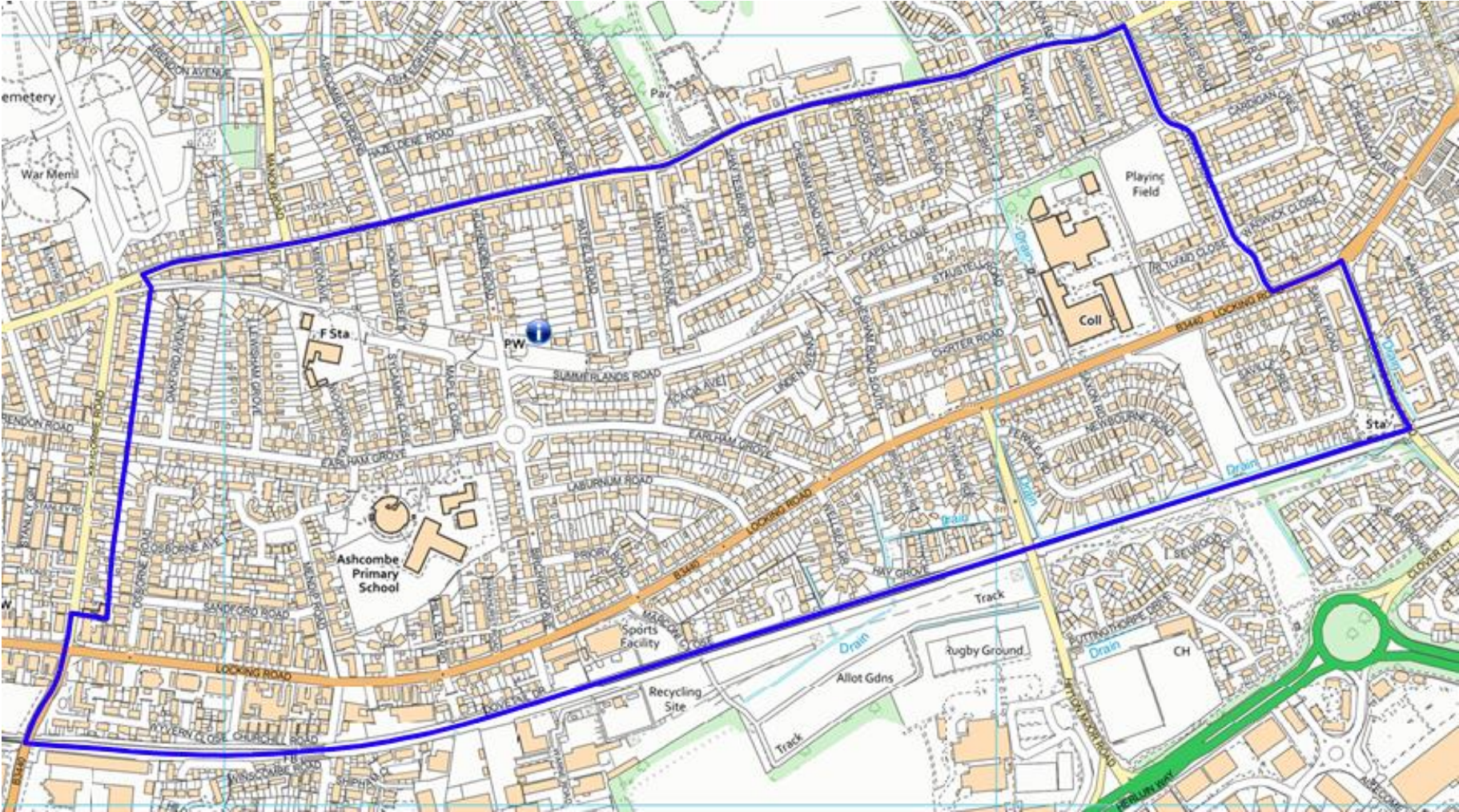
Roads: Appletree Court, Appletree Mews, Bampton, Blackmoor, Blenheim Close, Blythe Gardens, Colyton, Crediton, Cresswell Close, Dalwood, Dowland, Exbourne, Feniton, Griffin Close, Hartland, High Street, Hogarth Walk, Honiton, Instow, Ivybridge, Kennford, Kingswear, Lester Drive, Lynmouth Close, Madam Lane, Marlborough Drive, New Bristol Road, Oakdale Gardens, Old Bristol Road, Queens Way, Ricketts Lane, Salcombe Gardens, Simons Close, Starcross Road, Station Road, Tamar Court, Tavistock Road, Tiverton Gardens, Torrington Crescent, Totnes Close, , Trenleigh Drive, Vine Gardens, Westwood Close.

Polling station information**

Number of polling station(s)	Number of venue(s)	Usual venue(s)	Alternative venue(s) if usual unavailable
1	1 (Please note this venue also acts as a polling station for another polling district)	The Big Worle Hub, CLICK HERE TO VIEW ON MAP	n/a

*** Please note that all polling station venues are subject to change, depending on availability.*

WJA – Weston-super-Mare Milton Ward (1)



You can view the polling district boundaries in more detail on our website [HERE](#)

Number of electors: 4,069*

Number of properties: 2,519*

**Figures shown as per the September 2023 register*

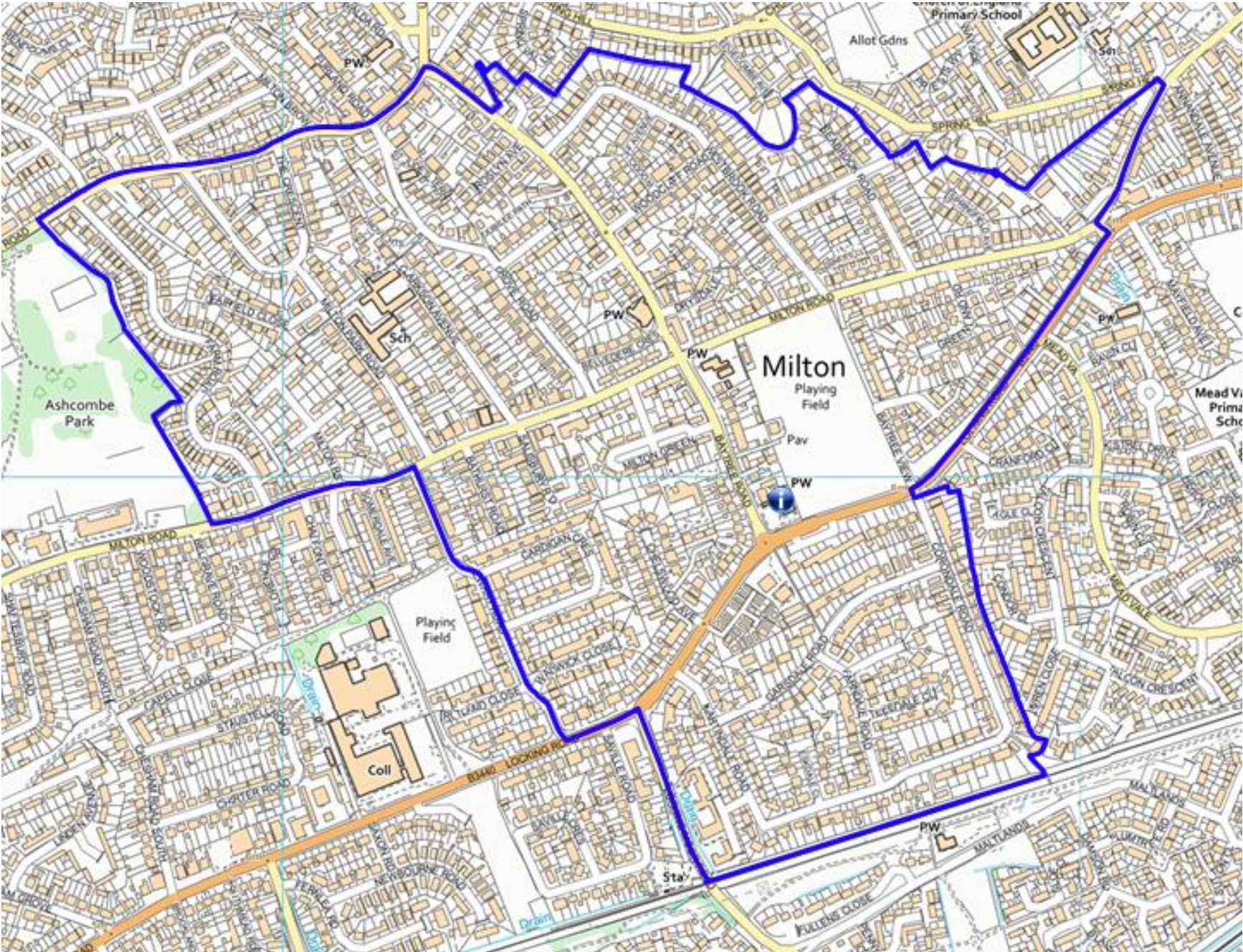
Roads: Acacia Avenue, Ashcombe Road, Belgrave Road, Birchwood Avenue, Brookland Road, Capell Close, Carpenter Close, Chalfont Road, Charter Road, Chesham Road North, Chesham Road South, Churchill Road, Dovetail Drive, Earlham Grove, Ewart Road, Fernlea Road, Florence Grove, Hatfield Road, Hay Grove, Hill View Road, Holland Street, Hughenden Road, Hutton Moor Road, Laburnum Road, Langford Road, Lewisham Grove, Linden Avenue, Locking Road, Mansfield Avenue, Mansfield Close, Maple Close, Marconi Close, Mendip Road, Milton Avenue, Milton Road, Newbourne Road, Oakford Avenue, Osborne Avenue, Osborne Road, Parkhurst Road, Priory Road, Rosedale Avenue, Rutland Close, Sandford Road, Saville Crescent, Saville Road, Shaftesbury Road, Somerdale Avenue, Somerdale Close, Southmead Road, St. Austell Road, Summerlands Road, Sycamore Close, Wellsea Grove, Woodhurst Road, Woodstock Road, Wyvern Close.

Polling station information**

Number of polling station(s)	Number of venue(s)	Usual venue(s)	Alternative venue(s) if usual unavailable
2	1	Vintage Community Church, CLICK HERE TO VIEW ON MAP	n/a

*** Please note that all polling station venues are subject to change, depending on availability.*

WJB – Weston-super-Mare Milton Ward (2)



You can view the polling district boundaries in more detail on our website [HERE](#)

Number of electors: 2,972*

Number of properties: 1,758*

**Figures shown as per the September 2023 register*

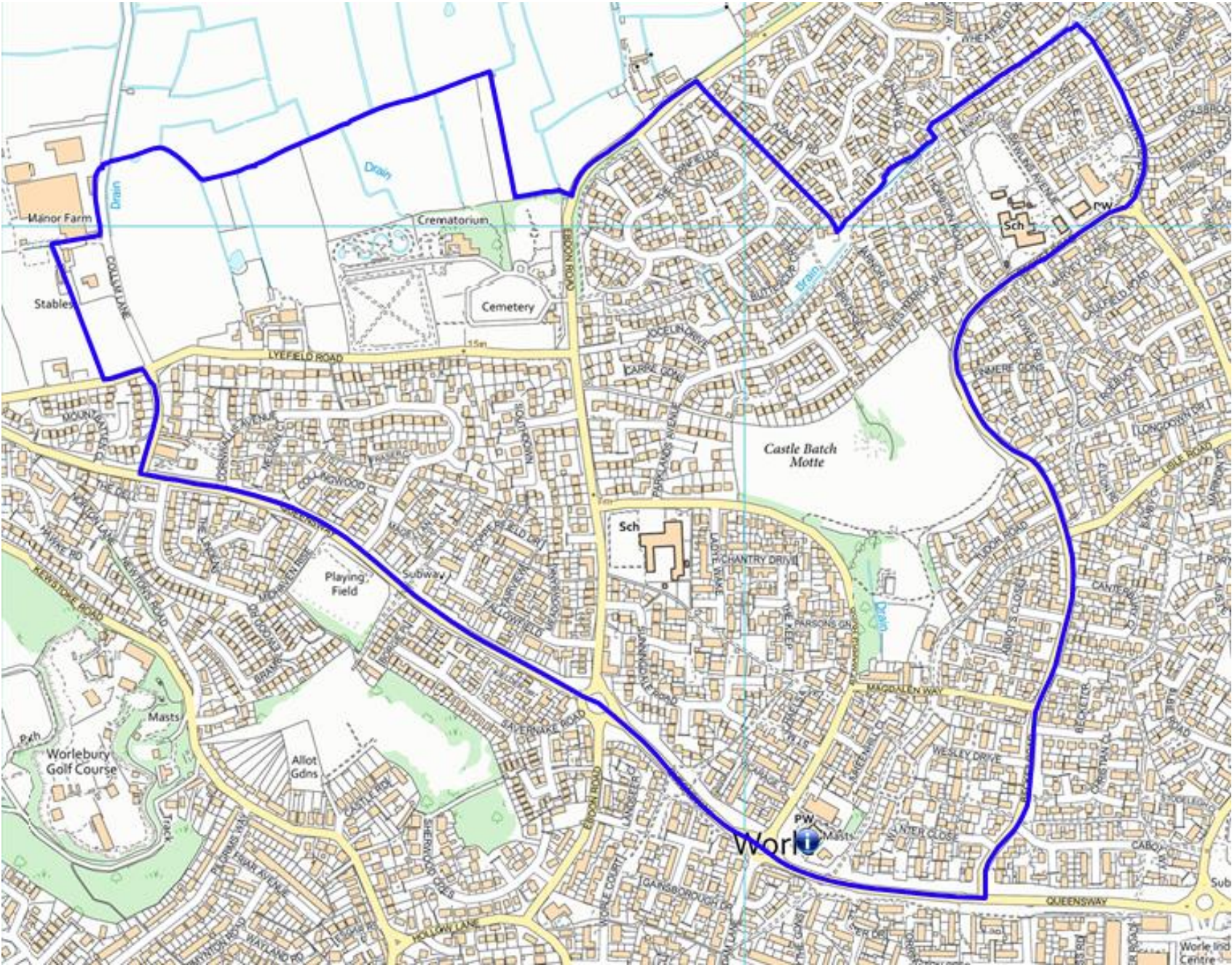
Roads: Appsley Close, Bathurst Road, Baytree Road, Baytree View, Belvedere Crescent, Cardigan Crescent, Cedar Avenue, Chelswood Avenue, Chelswood Gardens, Clarkson Avenue, Corondale Road, The Crescent, Drysdale Close, Eskdale Close, Ewart Road, Fairfield Close, Farm Road, Farndale Road, Garsdale Road, Gillmore Close, Gillmore Road, Greenland Road, Grove Road, Grove Heights, Haversham Close, High Street, Worle, Jubilee Path, Locking Moor Road, Locking Road, Mariners Close, Martindale Court, Martindale Road, Milton Green, Milton Park Road, Milton Rise, Milton Road, Northleigh Avenue, Roslyn Avenue, Salisbury Road, Seabrook Road, Springfield Avenue, Spring Hill Drive, Teesdale Close, Thorndale Close, Upper Bristol Road, Warwick Close, Westbrook Road, Woodcliff Avenue, Woodcliff Road.

Polling station information**

Number of polling station(s)	Number of venue(s)	Usual venue(s)	Alternative venue(s) if usual unavailable
2	1	St Peter’s Church. CLICK HERE TO VIEW ON MAP	n/a

*** Please note that all polling station venues are subject to change, depending on availability.*

WKA – Weston-super-Mare North Worle Ward (1)



You can view the polling district boundaries in more detail on our website [HERE](#)

Number of electors: 2,943*

Number of properties: 1,625*

**Figures shown as per the September 2023 register*

Roads: Abbots Close, Arnor Close, Becket Road, Bishop Avenue, Bree Close, Buckland Green, Buttercup Crescent, Carre Gardens, Chantry Drive, Collingwood Close, Collum Lane, Copperfield Drive, The Cornfields, Cornwallis Avenue, Courtenay Walk, Cromwell Drive, Dame Court Close, Drake Close, Ebdon Road, Fairview, Fallowfield, Fraser Close, Frobisher Close, Gleneagles Close, Greenhill Close, Hanover Close, Hapsburg Close, Harvest Way, Hobbiton Road, Jellicoe Court, Jocelin Drive, Juniper Place, The Keep, Keyes Path, Knight Close, Ladye Wake, Lyefield Road, Magdalen Way, Magellan Close, Meadowbank, Nelson Court, Newtons Road, Parklands Avenue, Parsons Green, Ramsay Close, Rawlins Avenue, Rivendell, St. Andrews Close, St Marks Road, St Michaels Avenue, Serlo Court, Seymour Close, Southdown, Sunningdale Road, Townshend Road, Tudor Road, Turnbury Close, Vian End, Vicarage Close, Wentworth Close, Wesley Drive, Westmarch Way, Wyllie Court, Wynter Close.

Polling station information**

Number of polling station(s)	Number of venue(s)	Usual venue(s)	Alternative venue(s) if usual unavailable
2	1	St Mark`s Church Centre, CLICK HERE TO VIEW ON MAP	n/a

*** Please note that all polling station venues are subject to change, depending on availabili*

WKB – Weston-super-Mare North Worle Ward (2)



You can view the polling district boundaries in more detail on our website [HERE](#)

Number of electors: 3,154*

Number of properties: 1,822*

**Figures shown as per the September 2023 register*

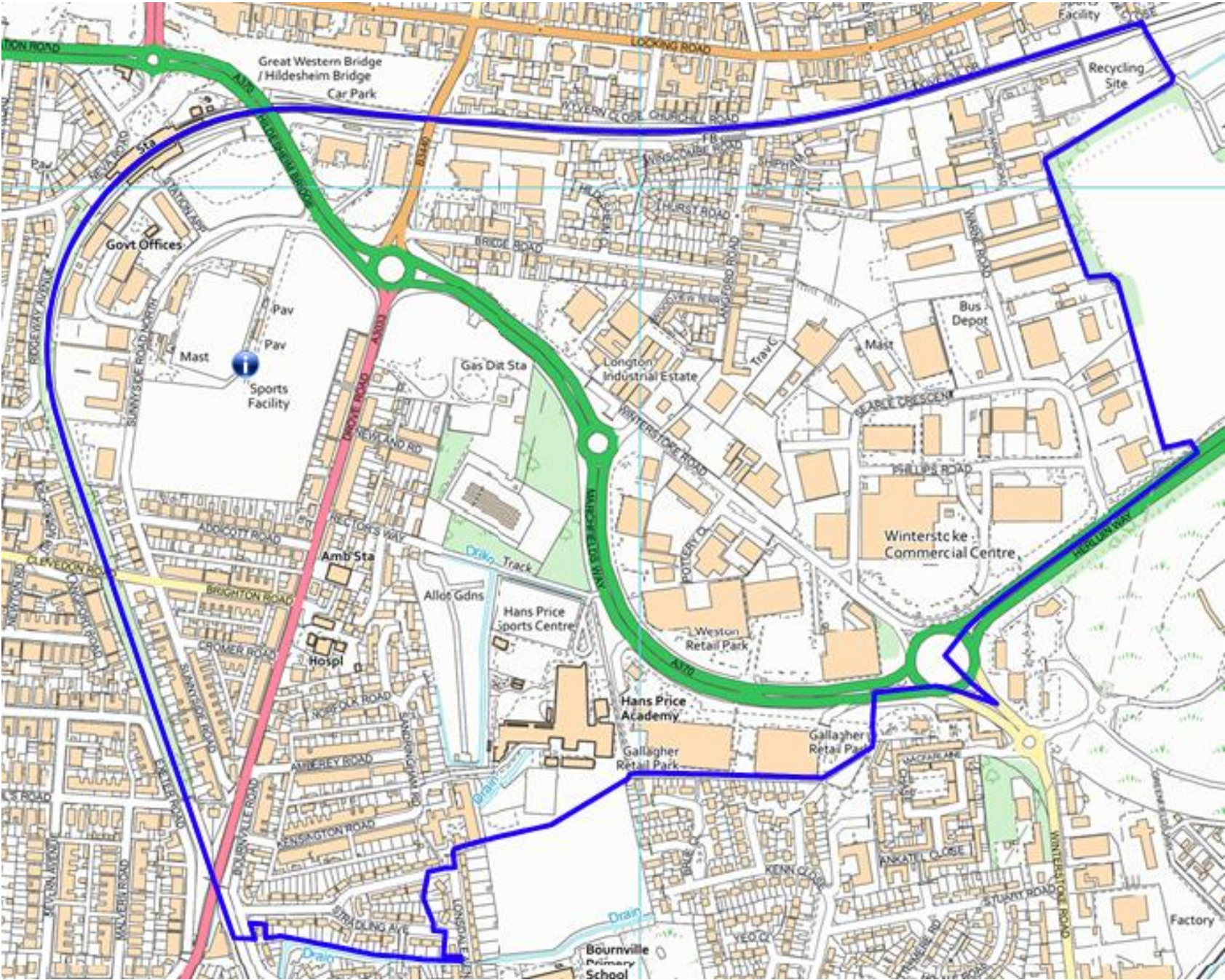
Roads: Austen Drive, Becket Drive, Becket Road, Bentley Road, Bilbie Road, Botham Close, Cabot Way, Canterbury Close, Caulfield Road, Christian Close, Churchward Road, Collett Close, Coulson Drive, Daley Close, Dean Close, Denning Court, Elton Road, Emlyn Close, Fenners, The Fielders, Finmere Gardens, Fowey Road, Garner Court, Gilbertyn Drive, Gill Mews, Gimblett Road, Goddard Drive, Gooch Way, Grace Road, Gradwell Close, Harvey Close, Hawksworth Drive, Ingleton Drive, Kelston Gardens, Kelston Road, Kent Way, Lansdown Gardens, The Larches, The Lawns, Lisle Road, Llewellyn Way, Locksbrook Road, Longdown Drive, Lyddon Road, Marindin Drive, Millers Rise, Pearse Close, Perrymead, Portishead Road, Priston Close, Purdue Close, Queensway, Richards Close, Roebuck Close, Rose Gardens, Rudhall Green, Sadbury Close, The Saffrons, Saxby Close, Sophia Gardens, Spencer Drive, Spinners End, Stabbins Close, Staples Green, Stodelegh Close, Summerfield, , Taunton Road, Taylor Court, Townshend Road, , Tremlett Mews, Tyler Green, Wainwright Close, Walford Avenue, Wansbrough Road, Warrilow Close, Wellard Close, York Close.

Polling station information**

Number of polling station(s)	Number of venue(s)	Usual venue(s)	Alternative venue(s) if usual unavailable
2	1	First North Worle Scouts, CLICK HERE TO VIEW ON MAP	n/a

**** Please note that all polling station venues are subject to change, depending on availability.**

WEA – Weston-super-Mare South Ward (1)



You can view the polling district boundaries in more detail on our website [HERE](#)

Number of electors: 1,779*

Number of properties: 1,174*

**Figures shown as per the September 2023 register*

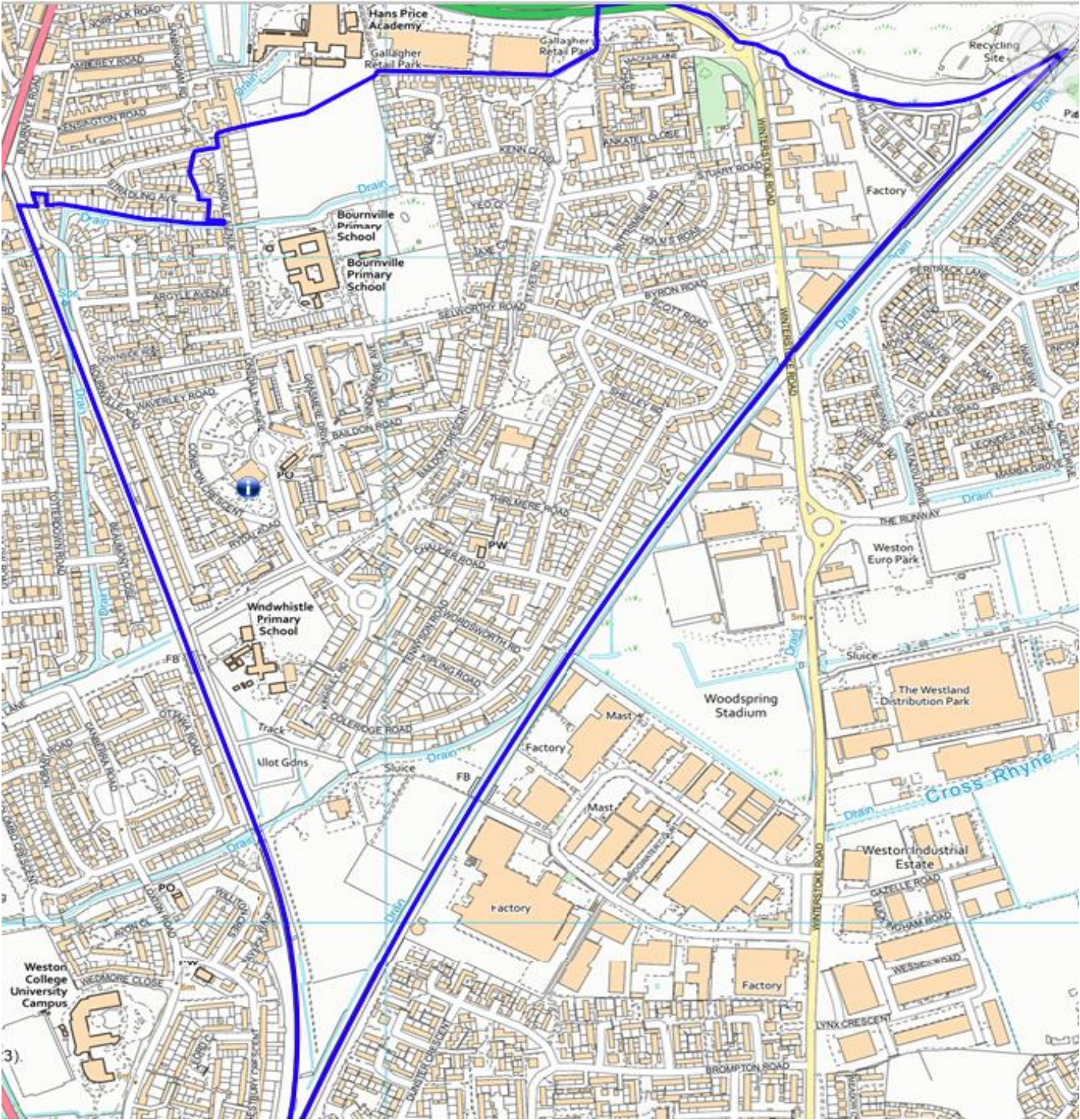
Roads: Addicott Road, Amberey Road, Bournville Road, Bridge Road, Brighton Road, Caister Close, Cromer Road, Drove Road, Hildesheim Close, Holts Way, Hurst Road, Kensington Road, Langford Road, Lonsdale Avenue, Newland Road, Norfolk Road, Rectors Way, Sandringham Road, Shipham Close, Stradling Avenue, Sunnyside Road, Sunnyside Road North, Winscombe Road.

Polling station information**

Number of polling station(s)	Number of venue(s)	Usual venue(s)	Alternative venue(s) if usual unavailable
1	1	Weston Rugby Club, CLICK HERE TO VIEW ON MAP	n/a

*** Please note that all polling station venues are subject to change, depending on availability.*

WEB – Weston-super-Mare South Ward (2)



You can view the polling district boundaries in more detail on our website [HERE](#)

Number of electors: 3,052*

Number of properties: 2,207*

**Figures shown as per the September 2023 register*

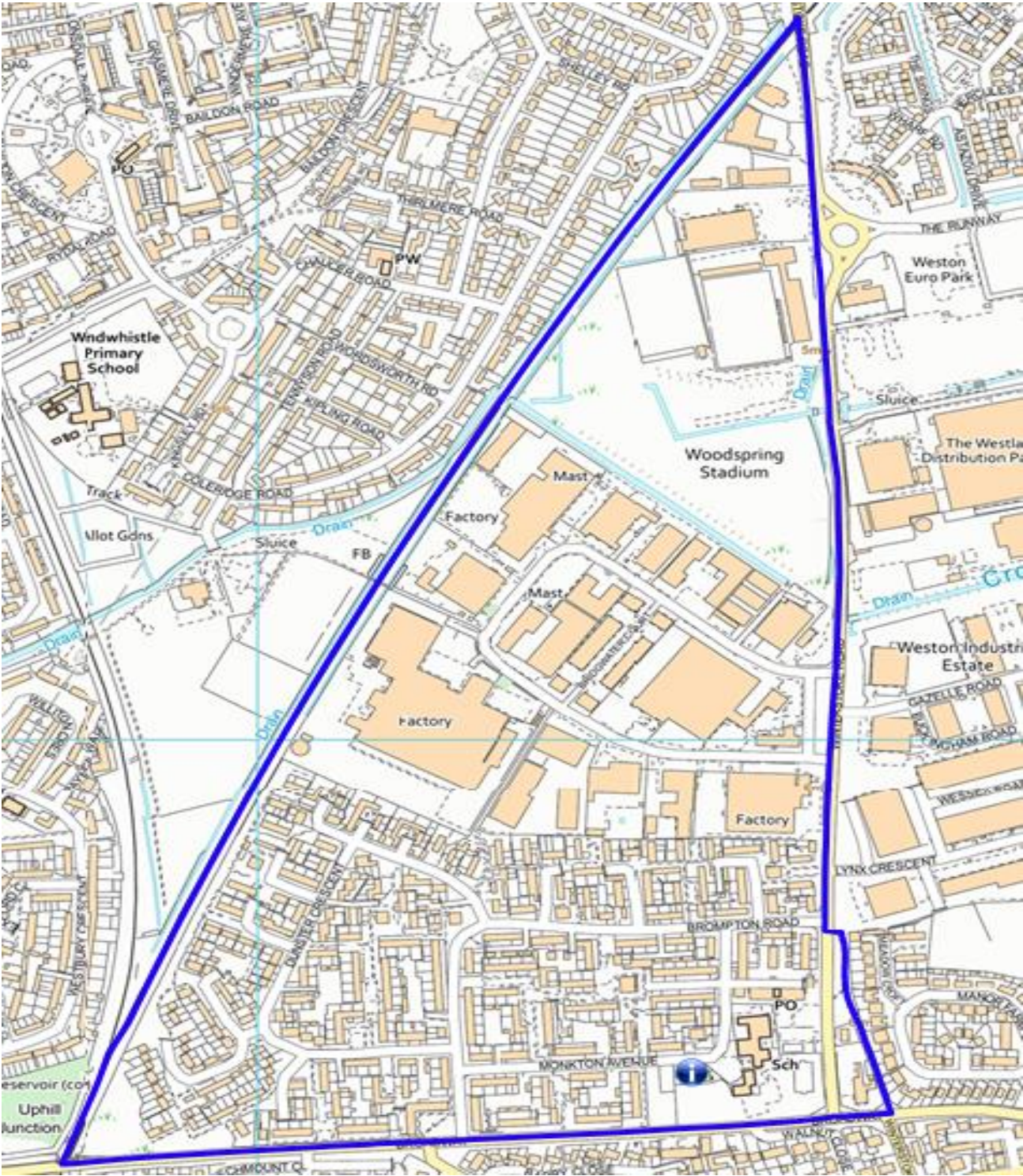
Roads: Ankatel Close, Argyle Avenue, Axe Close, Baildon Crescent, Baildon Road, Bournville Road, Bronte Close, Brue Close, Buttermere Road, Byron Road, Chaucer Road, Coleridge Road, Coniston Crescent, Derwent Road, Douglas Court, Douglas Road, Downside Road, Eliot Close, Ennerdale Close, Grasmere Drive, Greenfields Way, Holms Road, Jay View, Kenn Close, Kingsley Road, Kipling Road, Lonsdale Avenue, Macfarlane Chase, Pembroke Road, Rydal Road, Scott Road, Selworthy Road, Shelley Road, St. Andrews Parade, St. Ives Road, Stonebridge Road, Stuart Road, Taverners Close, Tennyson Road, Thirlmere Road, Ullswater Close, Waverley Road, Windermere Avenue, Windwhistle Circle, Winterstoke Road, Wordsworth Road, Yeo Close.

Polling station information**

Number of polling station(s)	Number of venue(s)	Usual venue(s)	Alternative venue(s) if usual unavailable
2	1	Healthy Living Centre, CLICK HERE TO VIEW ON MAP	n/a

*** Please note that all polling station venues are subject to change, depending on availability.*

WEC – Weston-super-Mare South Ward (3)



You can view the polling district boundaries in more detail on our website [HERE](#)

Number of electors: 1,343*

Number of properties: 832*

**Figures shown as per the September 2023 register*

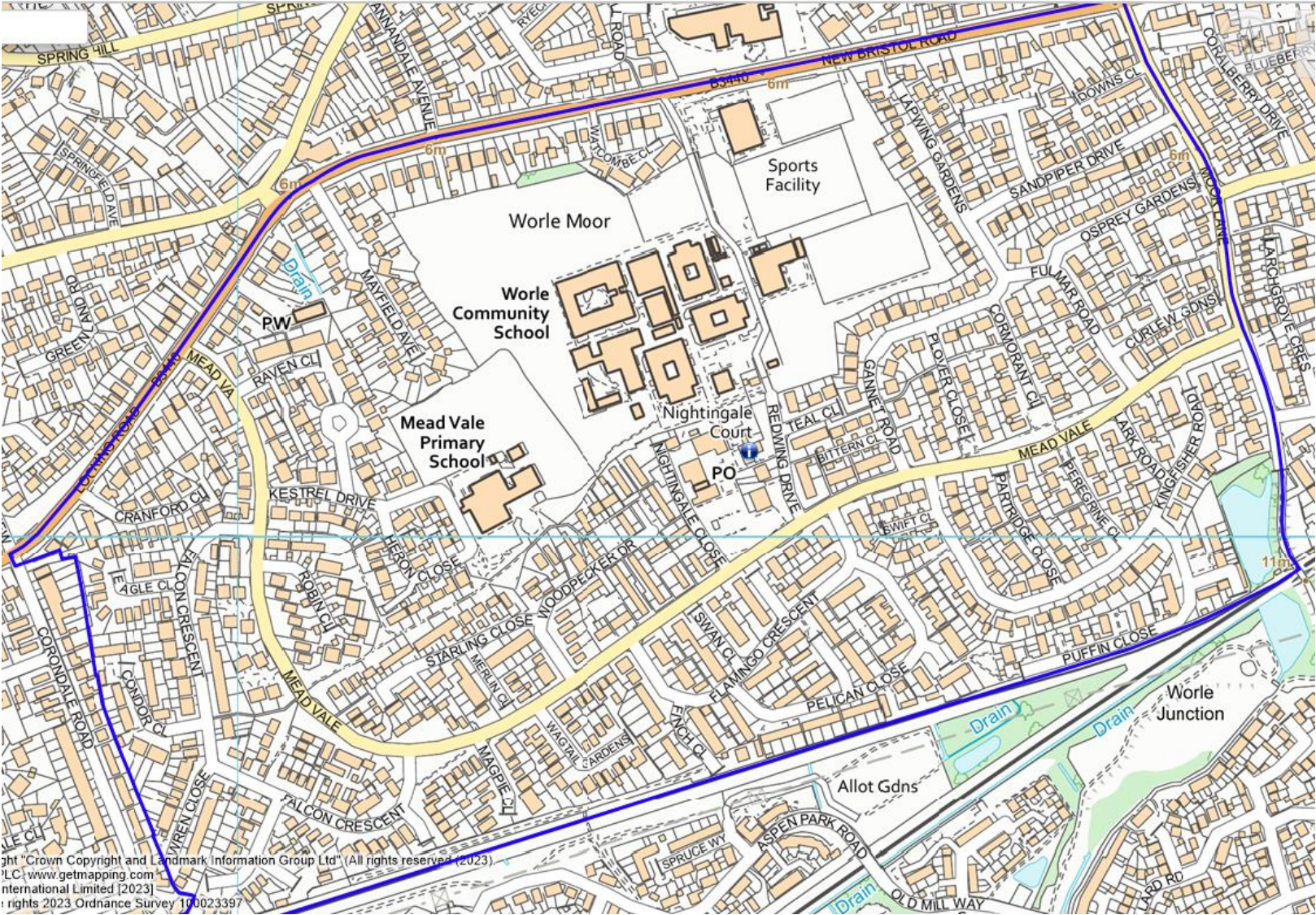
Roads: Aller, Ashcroft, Beckington, Bloomfield, Broadway, Bruton, Butcombe, Corston, Cranmore, Drayton, Durston, Enmore, Exton, Greinton, Harptree, Hinton, Iminster, Kilve, Litton, Martock, Meare, Midford, Milverton, Oakhill, Oldmixon Crescent, Pawlett, Pennard, Rodney, Shepton, Somerton, Tolland, Upton, Walton, Winterstoke Road.

Polling station information**

Number of polling station(s)	Number of venue(s)	Usual venue(s)	Alternative venue(s) if usual unavailable
1	1	Oldmixon Family Centre CLICK HERE TO VIEW ON MAP	n/a

*** Please note that all polling station venues are subject to change, depending on availability.*

WLA – Weston-super-Mare South Worle Ward (1)



You can view the polling district boundaries in more detail on our website [HERE](#)

Number of electors: 2,354*

Number of properties: 1,339*

**Figures shown as per the September 2023 register*

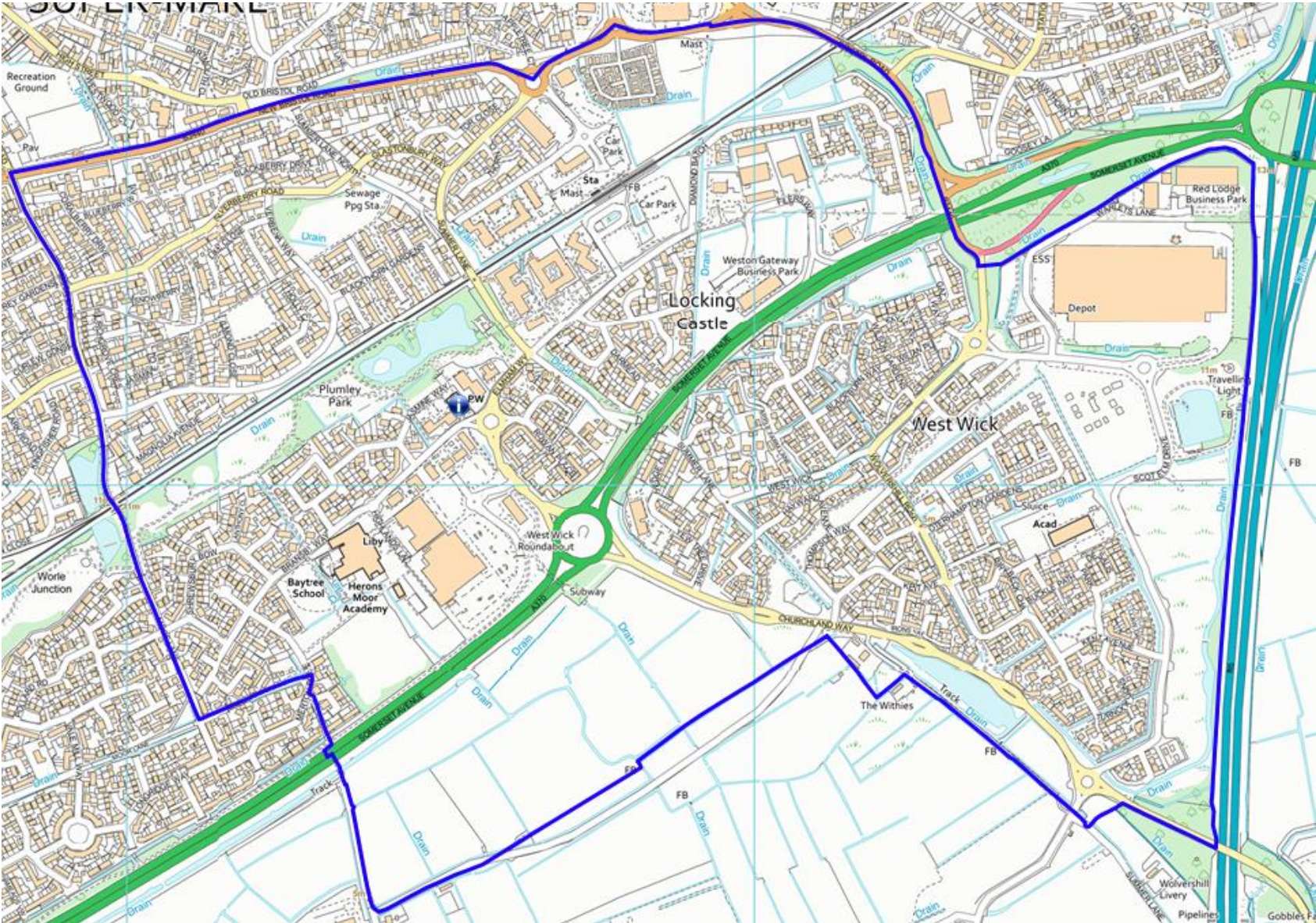
Roads: Bunting Court, Condor Close, Cormorant Close, Cranford Close, Curlew Gardens, Cygnet Crescent, Downs Close, Eagle Close, Falcon Crescent, Finch Close, Flamingo Crescent, Fulmar Road, Gannet Road, Harrier Path, Heron Close, Kestrel Drive, Kingfisher Road, Kite Walk, Lapwing Gardens, Lark Road, Linnet Close, Locking Road, Magpie Close, Mallard Walk, Mayfield Avenue, Mead Vale, Merlin Close, Moor Lane, New Bristol Road, Nightingale Close, Nightingale Court, Osprey Gardens, Partridge Close, Pelican Close, Peregrine Close, Plover Close, Puffin Close, Raven Close, Redwing Drive, Robin Close, Sandpiper Drive, Siskin Walk, Starling Close, Swallow Gardens, Swan Close, Tawny Way, Teal Close, Thrush Close, Wagtail Gardens, Watcombe Close, Woodpecker Drive, Wren Close.

Polling station information**

Number of polling station(s)	Number of venue(s)	Usual venue(s)	Alternative venue(s) if usual unavailable
1	1	Mead Vale Community Centre CLICK HERE TO VIEW ON MAP	n/a

*** Please note that all polling station venues are subject to change, depending on availability.*

WLB – Weston-super-Mare South Worle Ward (2)



You can view the polling district boundaries in more detail on our website [HERE](#)

Number of electors: 4,420*

Number of properties: 2,737*

**Figures shown as per the September 2023 register*

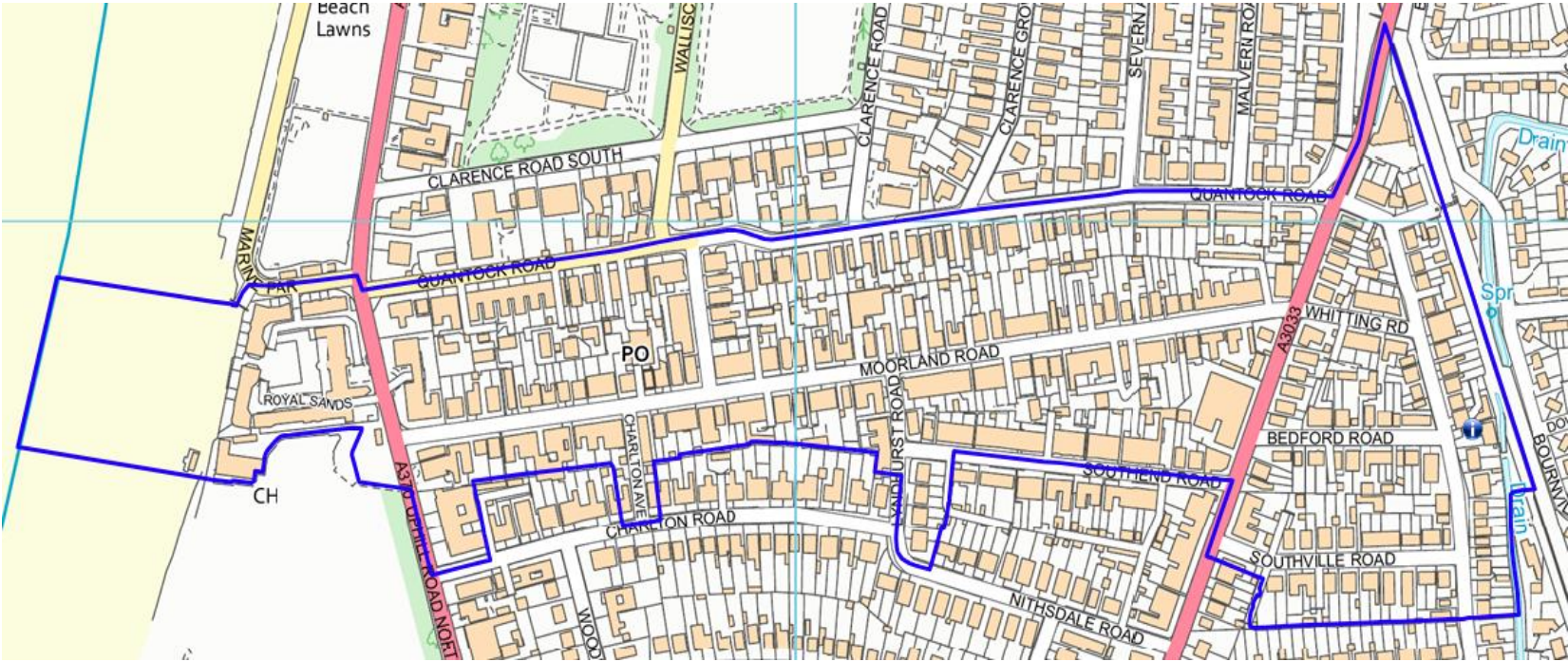
Roads: Almond Close, Apple Farm Lane, Autumn Mews, Barker Close, Baylie Avenue, Birkbeck Chase, Blackberry Drive, Blackburn Way, Blackthorn Gardens, Blackthorn Terrace, Blueberry Way, Bransby Way, Buckle Path, Burgess Grove, Chester Close, Chestnut Avenue, Chichester Way, Chisholm Terrace, Clematis Way, Coralberry Drive, Darmead, De Salis Park, Diamond Batch, Elderberry Walk, Elmham Way, Gardener Close, Gateway Grove, Gator Court, Glastonbury Way, Filers Way, Five Acres, Harvest Lane, Hayward Avenue, Hedge Close, Highlands Lane, Holly Close, Honeysuckle Place, Irons Way, Ivy Lane, Jasmine Close, Jasmine Way, Kent Avenue, Lanthony Close, Larchgrove Walk, Law Grove, Lime Close, Magnolia Avenue, Merton Drive, Moor Lane, Morgan Close, Mulberry Close, New Bristol Road, Newton Walk, Old Mill Way, Old Yeo Drive, Oterhampton Gardens, Parkway, The Poplars, Primrose Gardens, Rowan Place, Scot Elm Drive, Sefton Square, Shrewsbury Bow, Silverberry Road, Snowberry Close, Summer Lane, Summer Lane North, Sunnybank Court, Sunnybank Way, Thompson Way, Thorn Close, Tor Close, Turnock Gardens, Verbena Way, Waltham End, Westley Mews, Willan Place, Wilson Gardens, Yarbury Way, Yew Tree Drive.

Polling station information**

Number of polling station(s)	Number of venue(s)	Usual venue(s)	Alternative venue(s) if usual unavailable
2	1	Locking Castle Church CLICK HERE TO VIEW ON MAP	n/a

*** Please note that all polling station venues are subject to change, depending on availability.*

WMA – Weston-super-Mare Uphill Ward (1)



You can view the polling district boundaries in more detail on our website [HERE](#)

Number of electors: 1,397*

Number of properties: 977*

**Figures shown as per the September 2023 register*

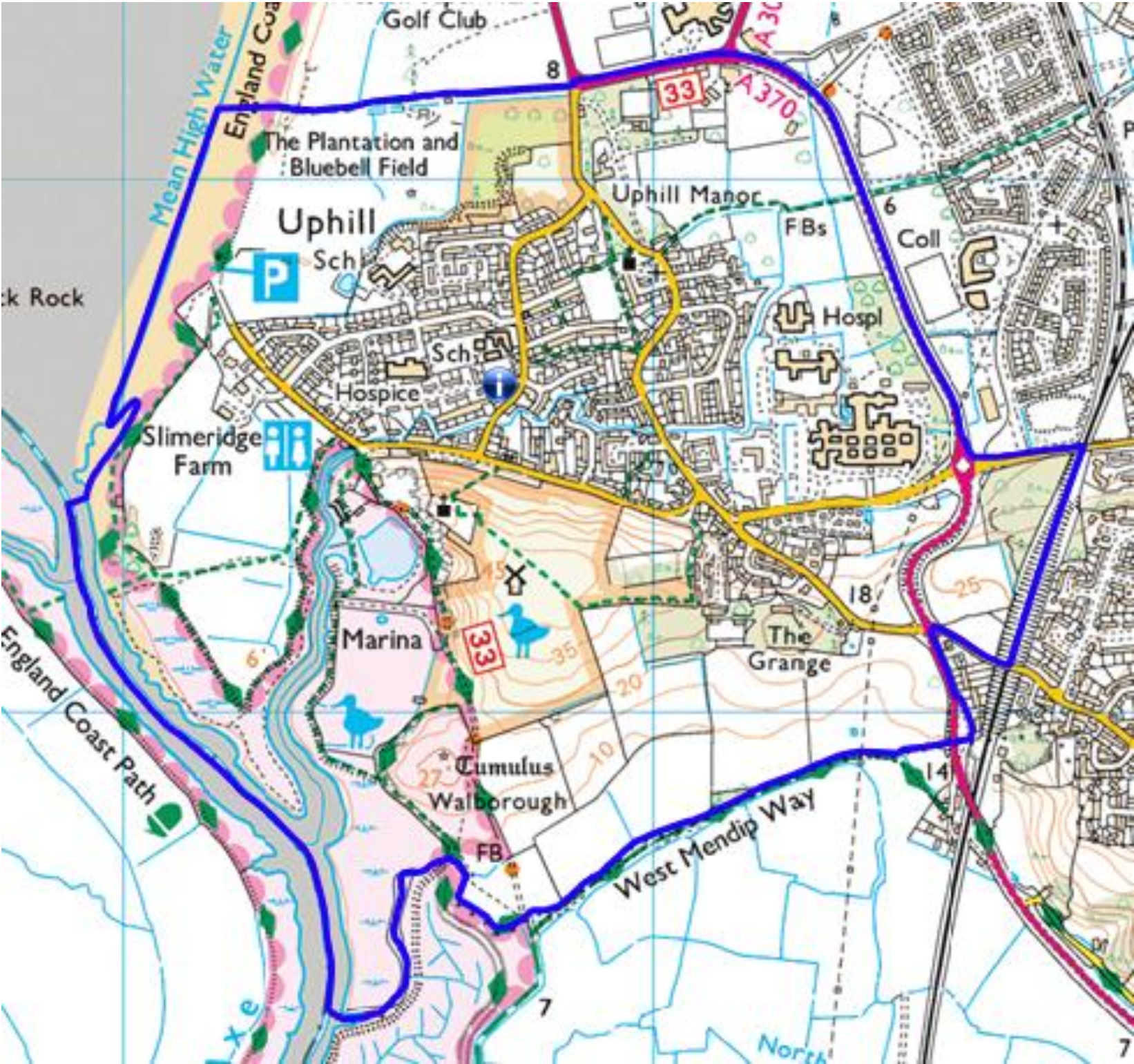
Roads: Bedford Road, Charlton Avenue, Devonshire Road, Dumfries Place, Lyndhurst Road, Moorland Road, Quantock Road, Royal Sands, Southend Road, Southville Road, Totterdown Road, Uphill Road North, Walliscote Road South, Whitting Road.

Polling station information**

Number of polling station(s)	Number of venue(s)	Usual venue(s)	Alternative venue(s) if usual unavailable
2	1	The Scout Hut CLICK HERE TO VIEW ON MAP	n/a

**** Please note that all polling station venues are subject to change, depending on availability.**

WMB – Weston-super-Mare Uphill Ward (2)



You can view the polling district boundaries in more detail on our website [HERE](#)

Number of electors: 1,410*

Number of properties: 887*

**Figures shown as per the September 2023 register*

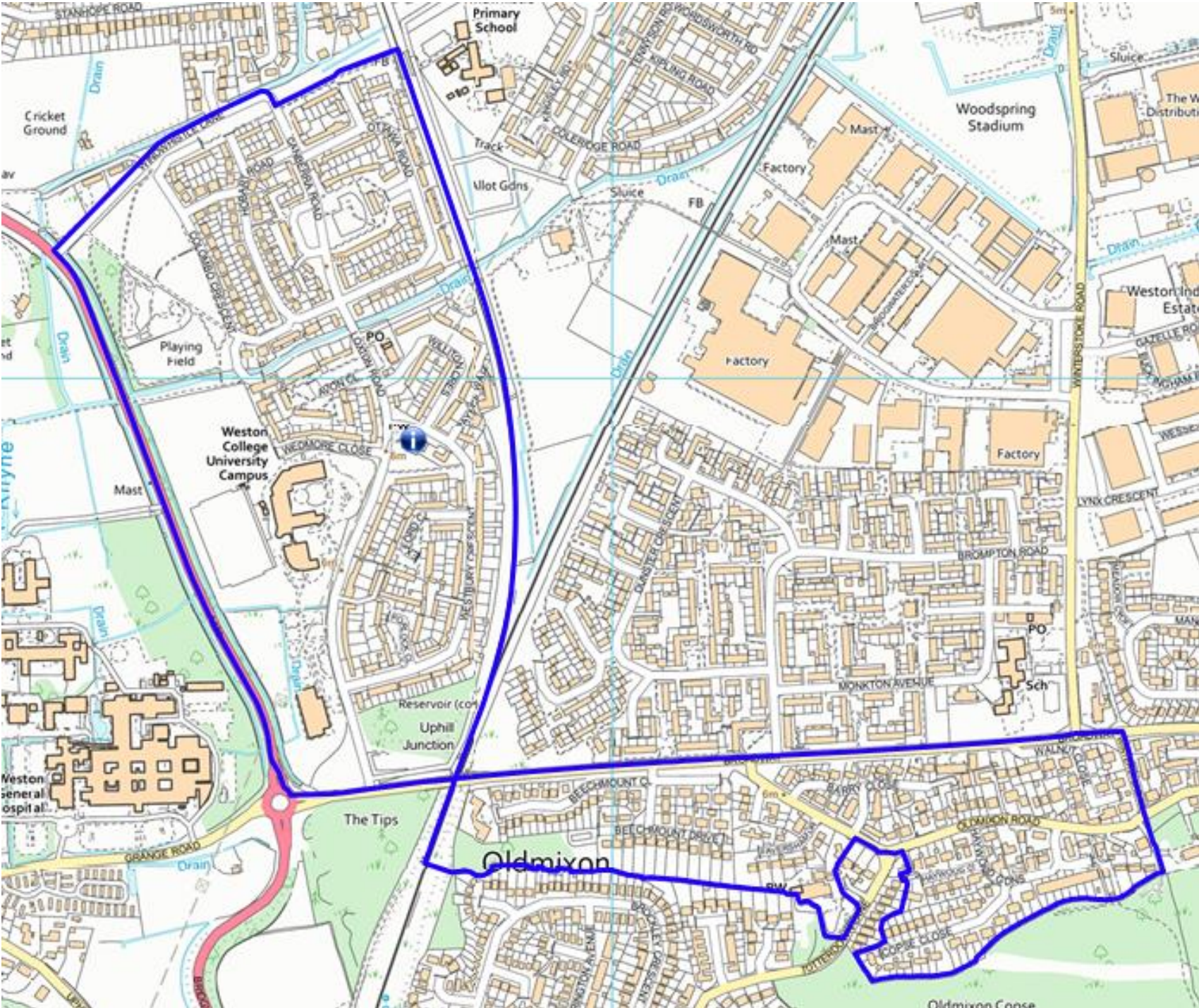
Roads: Ash Grove, Beach End Road, Berkeley Crescent, Ellesmere Road, Folly Lane, Grange Close, Grange Road, Hillgrove Terrace, Knyfton Close, Laurel Drive, Links Road, Little Orchard, Moseley Grove, New Church Road, Old Church Road, The Paddocks, Rhyne Terrace, Sandcroft Avenue, Southfield Close, St Aubyn`s Avenue, St. Nicholas Road, Thornbury Drive, Thornbury Road, Underhill Drive, Uphill Road South, Uphill Way, Uphill Wharf, Westfield Close, Westfield Road, Willow Close, Wingard Close.

Polling station information**

Number of polling station(s)	Number of venue(s)	Usual venue(s)	Alternative venue(s) if usual unavailable
1	1	Victory Hall (Main Hall), CLICK HERE TO VIEW ON MAP	n/a

*** Please note that all polling station venues are subject to change, depending on availability.*

WMC – Weston-super-Mare Uphill Ward (3)



You can view the polling district boundaries in more detail on our website [HERE](#)

Number of electors: 1,418*

Number of properties: 910*

**Figures shown as per the September 2023 register*

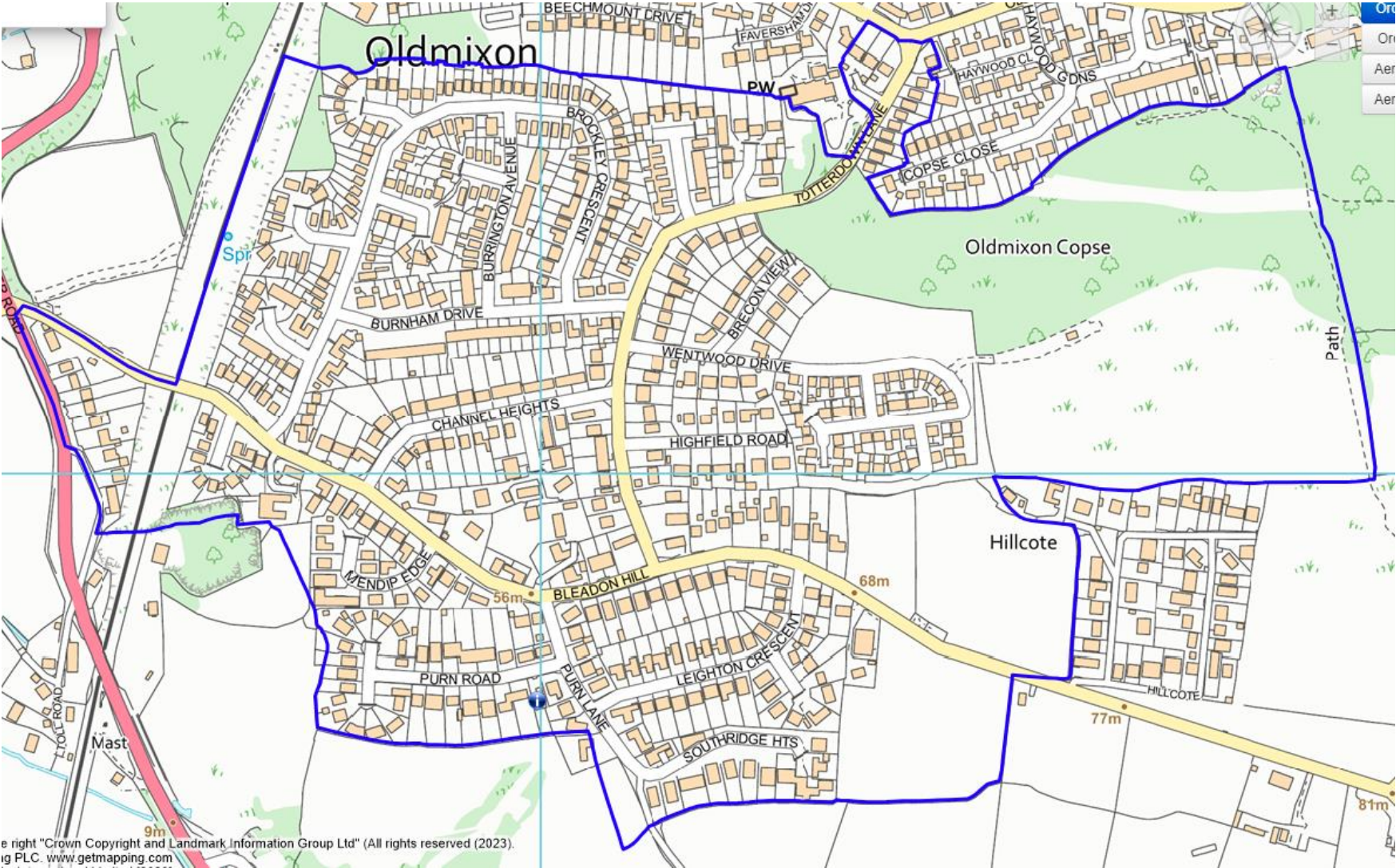
Roads: Ashford Drive, Auckland Close, Avon Close, Barry Close, Beechmount Close, Beechmount Drive, Broadway, Canberra Road, Christon Terrace, Colombo Crescent, Copse Close, Exford Close, Faversham Drive, Haywood Close, Haywood Gardens, Hobart Road, Loxton Road, Oldmixon Road, Ottawa Road, Paynes Way, Penarth Drive, Porlock Close, Singapore Road, Stormont Close, Valetta Close, Walnut Close, Wedmore Close, Westbury Crescent, Williton Crescent, Windwhistle Lane.

Polling station information**

Number of polling station(s)	Number of venue(s)	Usual venue(s)	Alternative venue(s) if usual unavailable
1	1	St Barnabas Church CLICK HERE TO VIEW ON MAP	n/a

**** Please note that all polling station venues are subject to change, depending on availability.**

WMD – Weston-super-Mare Uphill Ward (4)



You can view the polling district boundaries in more detail on our website [HERE](#)

Number of electors: 1,002*

Number of properties: 556*

**Figures shown as per the September 2023 register*

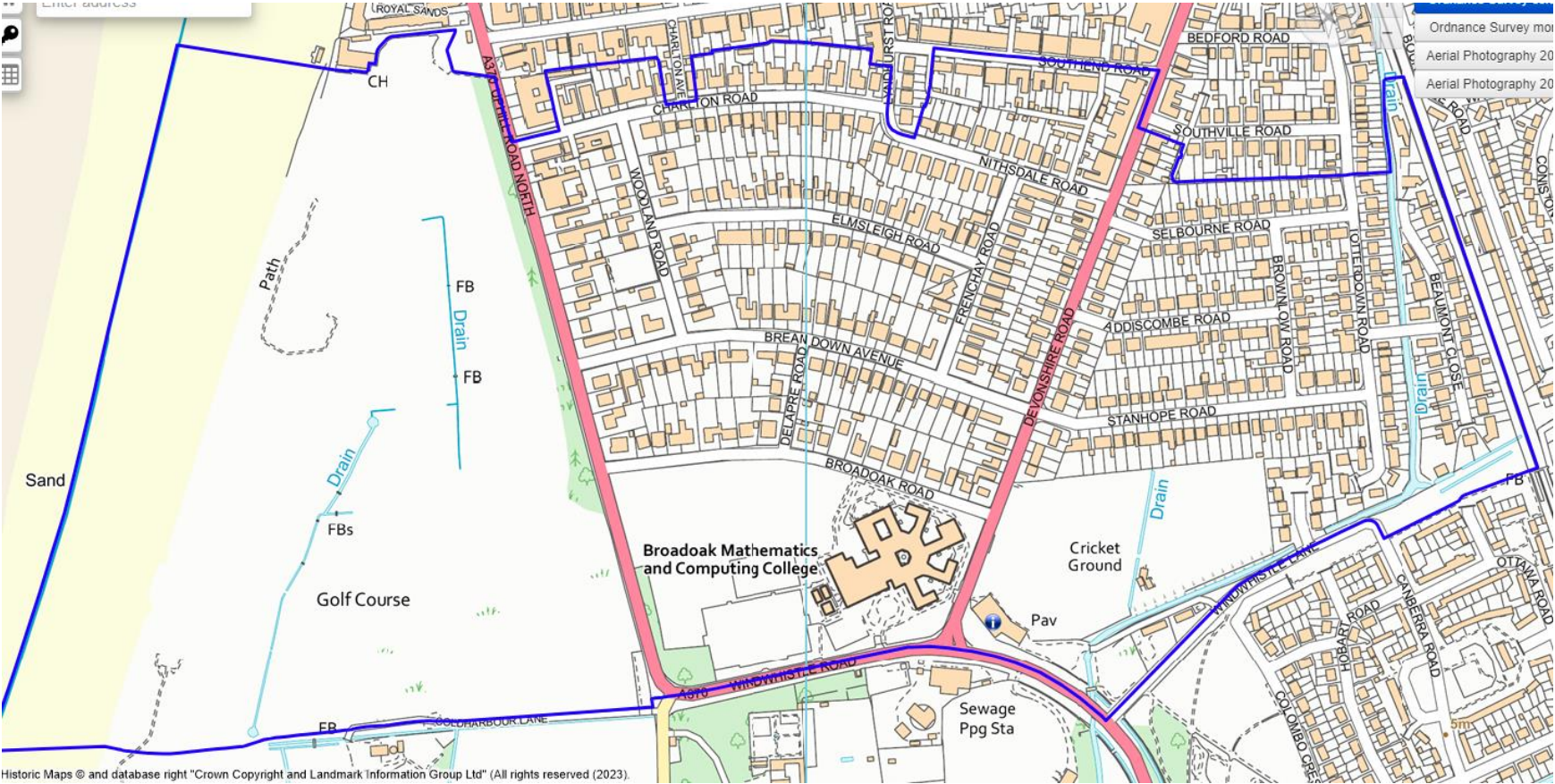
Roads: Blagdon Close, Bleadon Hill, Brecon View, Bridgwater Road, Brockley Close, Brockley Crescent, Brunel Close, Burnham Close, Burnham Drive, Burrenton Avenue, Burrenton Close, Channel Heights, Highfield Road, Leighton Crescent, Maidstone Grove, Mendip Edge, Purn Lane, Purn Road, Rochester Close, Southridge Heights, The Spinney, Totterdown Lane, Wentwood Drive.

Polling station information**

Number of polling station(s)	Number of venue(s)	Usual venue(s)	Alternative venue(s) if usual unavailable
1	1	Garage at 2 Purn Road, BS24 9JQ CLICK HERE TO VIEW ON MAP	n/a

*** Please note that all polling station venues are subject to change, depending on availability.*

WME – Weston-super-Mare Uphill Ward (5)



You can view the polling district boundaries in more detail on our website [HERE](#)

Number of electors: 1,278*

Number of properties: 718*

**Figures shown as per the September 2023 register*

Roads: Addiscombe Road, Beaumont Close, Boundary Close, Brean Down Avenue, Broad oak Road, Brownlow Road, Charlton Road, Delapre Road, Devonshire Road, Elmsleigh Road, Frenchay Road, Nithsdale Road, Selbourne Road, Southend Road, Stanhope Road, Totterdown Road, Uphill Road North, Woodland Road.

Polling station information**

Number of polling station(s)	Number of venue(s)	Usual venue(s)	Alternative venue(s) if usual unavailable
1	1	Weston Cricket Club CLICK HERE TO VIEW ON MAP	n/a

**** Please note that all polling station venues are subject to change, depending on availability.**

WNA – Weston-super-Mare Winterstoke Ward (1)



You can view the polling district boundaries in more detail on our website [HERE](#)

Number of electors: 1,341*

Number of properties: 845*

**Figures shown as per the September 2023 register*

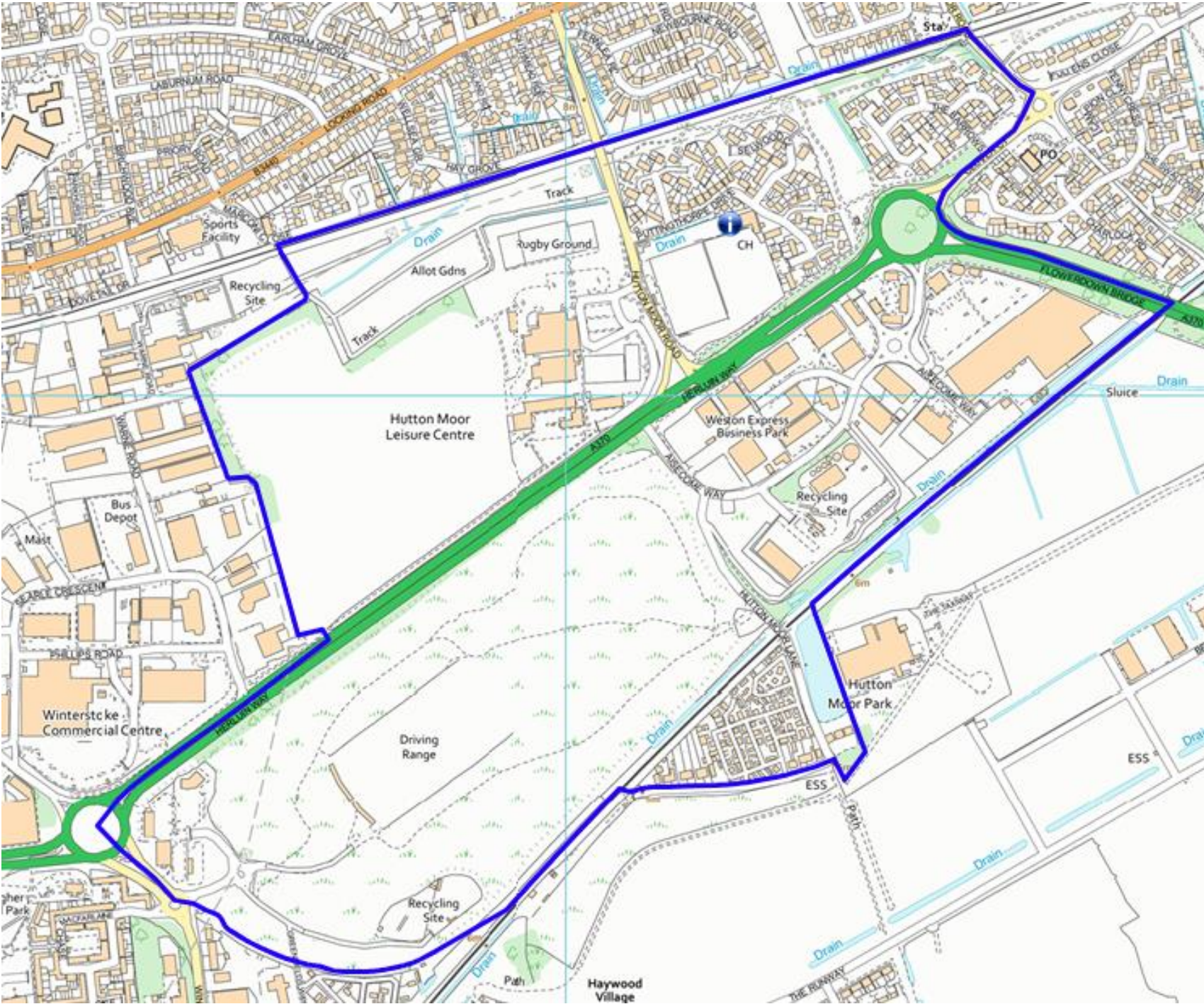
Roads: Artemesia Avenue, Aspen Park Road, Bailey Close, Blaisdon, Camberley Walk, Campion Close, Charlock Close, Charlock Road, Clover Court, Damson Road, Fullens Close, Greengage Close, Locking Moor Road, Lombardy Close, Magnolia Close, Maltlands, Pennycress, Plum Tree Road, Sloe Close, Spruce Way, Sutton Close, The Swallows, Teasel Walk

Polling station information**

Number of polling station(s)	Number of venue(s)	Usual venue(s)	Alternative venue(s) if usual unavailable
1	1 (Please note this venue also acts as a polling station for another polling district)	Hornets Rugby Club, CLICK HERE TO VIEW ON MAP	n/a

**** Please note that all polling station venues are subject to change, depending on availability.**

WNB – Weston-super-Mare Winterstoke Ward (2)



You can view the polling district boundaries in more detail on our website [HERE](#)

Number of electors: 556

Number of properties: 393*

**Figures shown as per the September 2023 register*

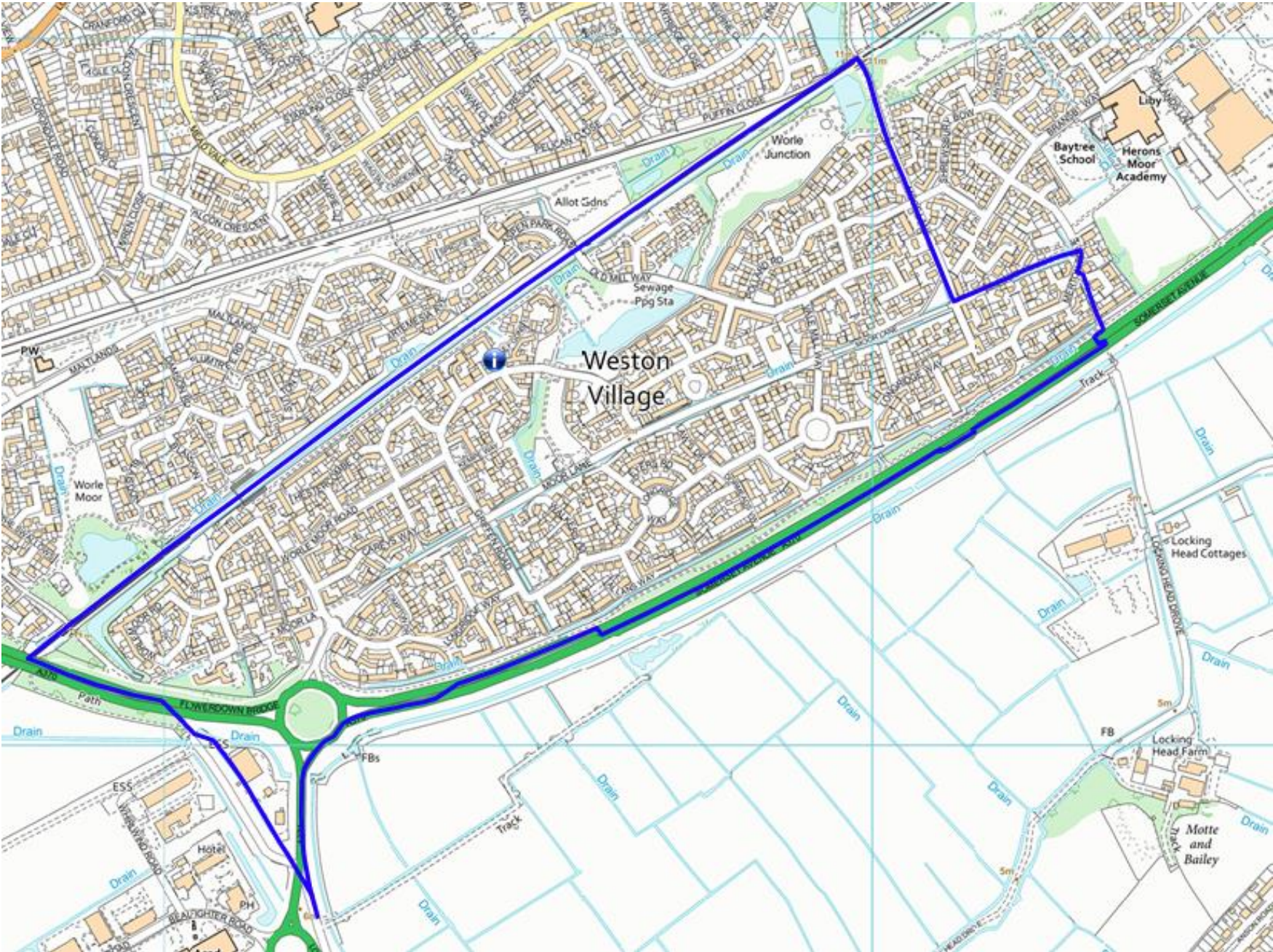
Roads: The Barrows, Hutton Moor Lane, Hutton Moor Road, Hutton Park, Methwyn Close, Puttingthorpe Drive, Selwood Close, Weston Links.

Polling station information**

Number of polling station(s)	Number of venue(s)	Usual venue(s)	Alternative venue(s) if usual unavailable
1	1 (Please note this venue also acts as a polling station for another polling district)	Hornets Rugby Club, CLICK HERE TO VIEW ON MAP	n/a

*** Please note that all polling station venues are subject to change, depending on availability.*

WNC – Weston-super-Mare Winterstoke Ward (3)



You can view the polling district boundaries in more detail on our website [HERE](#)

Number of electors: 2,926*

Number of properties: 1,735*

**Figures shown as per the September 2023 register*

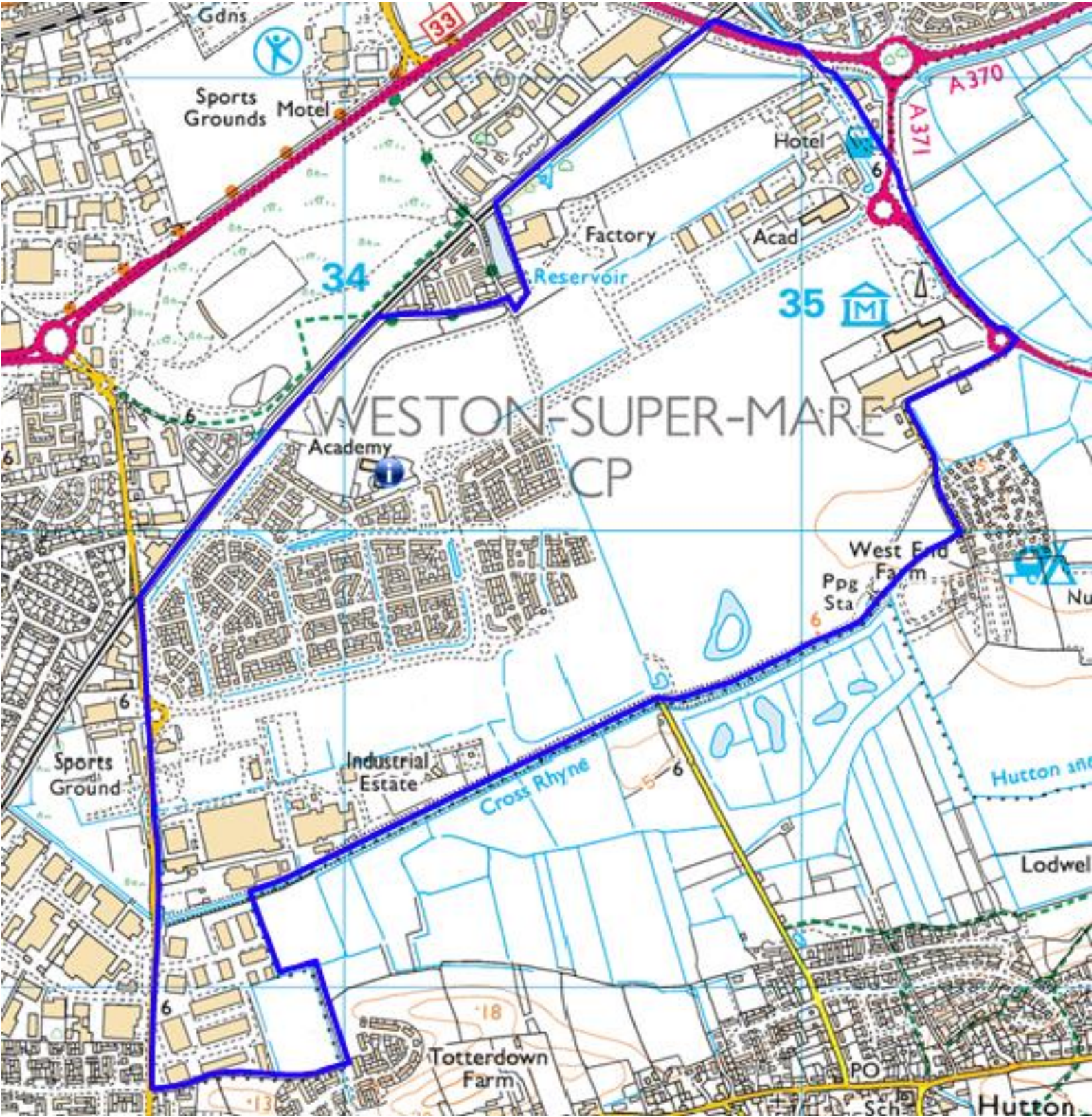
Roads: Abbey Gardens, Allans Way, Badgers Way, Bodley Way, Boreal Way, Boundary Road, Carberry View, Careys Way, Carousel Lane, Castle View, Compton Drive, Dormeads View, Dungarvon Road, Eden Croft, Eysers Road, Griffen Road, Heligan Walk, Hestercombe Close, Hidcote Mews, Highgrove Walk, Howitt Way, The Inclosures, Kempe Way, Laws Drive, Longridge Way, Lypstone Close, Maunsell Road, Merton Drive, Millstone Close, Montacute Circus, Moor Lane, Old Mill Way, Osmond Road, Polestar Way, Pollard Road, The Seven Acres, Stormont Court, Stroud Way, Sweetgrass Road, Trelissick Gardens, Vale Mill Way, Wakehurst Gardens, Walkers Drive, Wisley Walk, Worle Moor Road, The Wrangle.

Polling station information**

Number of polling station(s)	Number of venue(s)	Usual venue(s)	Alternative venue(s) if usual unavailable
2	1	The Campus, CLICK HERE TO VIEW ON MAP	n/a

*** Please note that all polling station venues are subject to change, depending on availability.*

WND – Weston-super-Mare Winterstoke Ward (4)



You can view the polling district boundaries in more detail on our website [HERE](#)

Number of electors: 1,792*

Number of properties: 1,101*

**Figures shown as per the September 2023 register*

Roads: Achilles Path, Airoh End, Astazou Drive, Aztec Walk,, Beaufighter Road, Bofors Tower, Cadet Drive, Cherokee Road, Cobham Parade, Cody Walk, Cougar Road, Cubitt Close, Dragonfly Walk, Glider Avenue, Gnome Road, Gypsy Moth Lane, Hafner Green, Hercules Road, Hosegood Drive, Lancaster Crescent, Leonides Avenue, Lincoln Lane, Magister Road, Mamba Grove, Martinet Walk, Miles Row, Mosquito End, Nimbus Road, Peritrack Lane, Piper Cross, Proctor Drive, Puma Road, Rapide Way, Robinson Place, Scout Road, Slingsby Gardens, The Sidings, Tiger Moth Road, Tomahawk Road, Turmo Road, Wasp Way, Victor Landing, Wayfarer Close, Westland Road, Wharf Road, Whitney Crescent, Sea King Way.

Polling station information**

Number of polling station(s)	Number of venue(s)	Usual venue(s)	Alternative venue(s) if usual unavailable
1	1	Haywood Village Community Room CLICK HERE TO VIEW ON MAP	n/a

*** Please note that all polling station venues are subject to change, depending on availability.*

