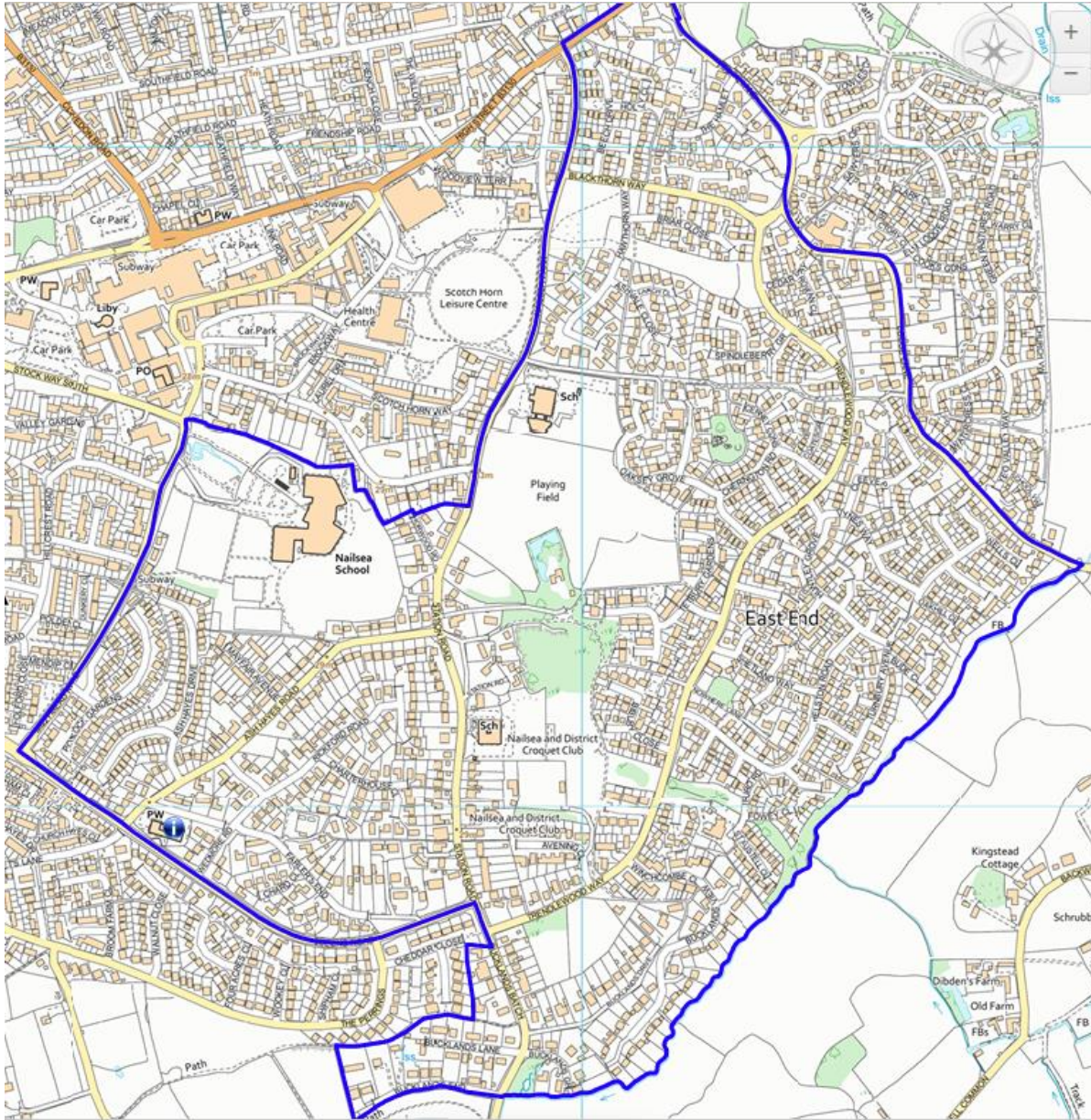


# NAILSEA

## NIA – Nailsea Golden Vally ward



You can view the polling district boundaries in more detail on our website [HERE](#)

**Number of electors: 3288\***

**Number of properties: 1699\***

*\*Figures shown as per the September 2023 register*

**Roads:** Ash Hayes Drive, Ash Hayes Road, Ashvale Close, Avening Close, Beech Drive, Bibury Close, Birchdene, The Birches, Birdlip Close, Briar Close, Bucklands Batch, Bucklands Drive, Bucklands End, Bucklands Grove, Bucklands Lane, Bucklands View, Bude Close, Cairn Close, Caversham Drive, Cedar Way, Cerney Gardens, Chard Close, Charterhouse Close, Chelvey Rise, Cherington Road, Chesterton Drive, Chestnut Chase, Cleeve Place, Coates Grove, Crewkerne Close, Cricklade Court, Falmouth Close, Farlers End, Fowey Close, Glastonbury Close, Gleneagles Close, The Hamlet, Hawthorn Way, Helston Road, High Street, Holly Close, Horwood Road, Huntley Grove, Kemble Close, Larch Close, Little Meadow End, Lodge Lane, Mayfair Avenue, Mayflower Gardens, Mizzymead Road, Nowhere Lane, Oakhill Close, The Oaks, Oaksey Grove, Old Cottage Row, Porlock Gardens, Redwood Close, Richmond Green, Rickford Road, Rowan Close, Rowberrow Way, Scots Pine Avenue, Sherston Close, Shetland Way, Spindleberry Grove, St. Agnes Close, St. Andrews Close, St. Austell Close, St. Ives Close, Station Road, Sunningdale Close, Tetbury Gardens, Trendlewood Way, Truro Road, Turnbury Avenue, Vynes Close, Vynes Way, Wedmore Road, Wells Close, Wincanton Close, Winchcombe Close, Woodford Close,

## Polling station information\*\*

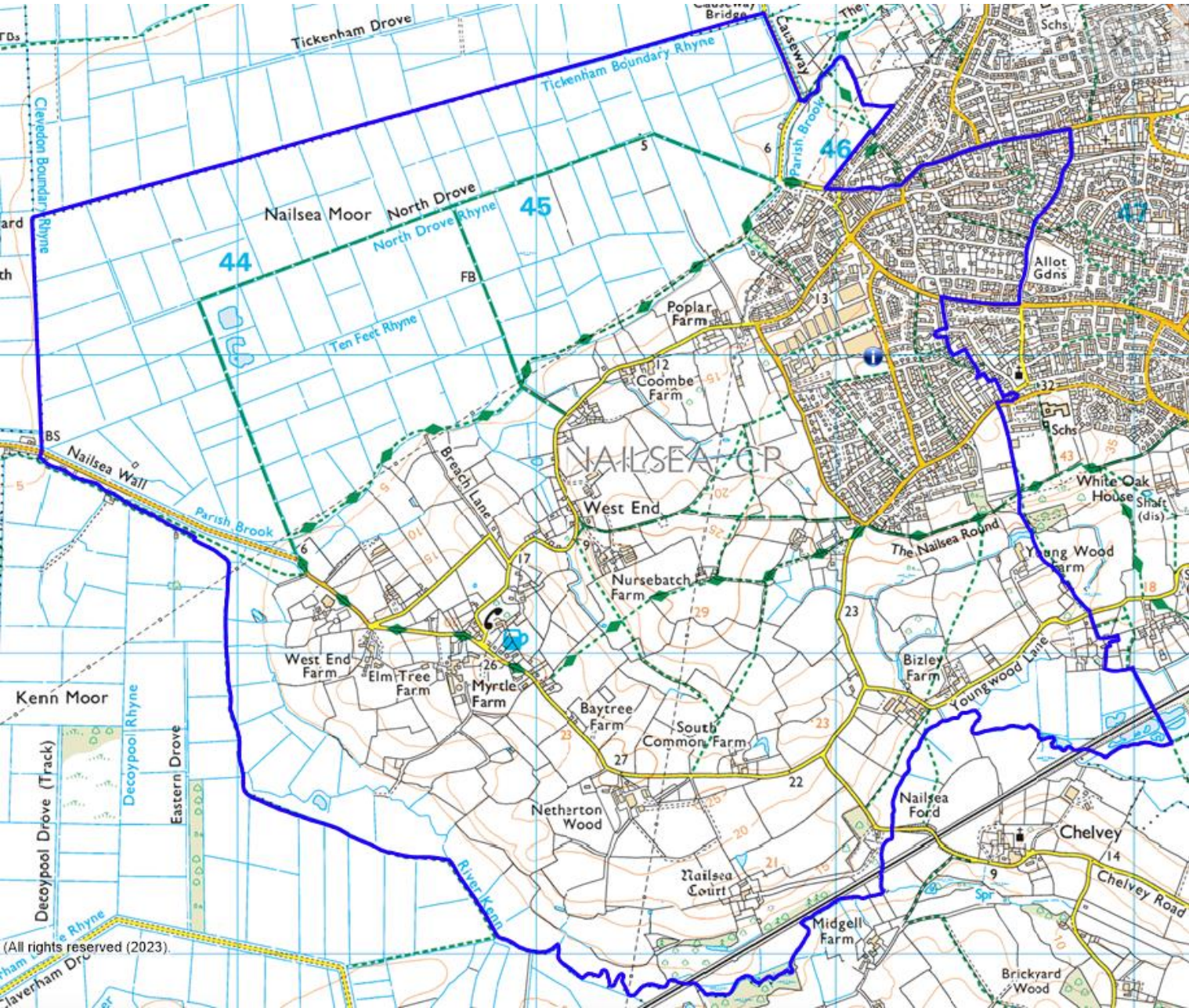
Number of polling station(s)	Number of venue(s)	Usual venue(s)	Alternative venue(s) if usual unavailable
2	1	<a href="#">St Francis Church</a> <a href="#">CLICK HERE TO VIEW ON MAP</a>	n/a

**\*\* Please note that all polling station venues are subject to change, depending on availability**



# NJA – Nailsea West End ward

You can view the  
polling district  
boundaries in  
more detail on  
our website  
[HERE](#)



**Number of electors:** 3082\*

**Number of properties:** 2140\*

*\*Figures shown as per the September 2023 register,*

**Roads:** Allington Gardens, Barnwood Court, Blakeney Grove, Brakelands Way, The Bramleys, Bridleway Crescent, Brooking Meadow, Brunel Road, Causeway, Chantry Close, Chapel Barton, Cherry Road, The Chimes, Earlesfield, Elm Close, Engine Lane, Fern Grove, Fir Leaze, Gaul Field Place, Gilbeck Road, Goss Barton, Goss Close, Goss Lane, Goss View, Graces Paddock, Greenhill Close, Hanham Way, Ivy Close, Kingshill, Kingshill Gardens, Kingston Drive, Kingston Road, Kingston Way, Leighwood Drive, Lion Close, May Tree Close, Moorfields Court, Moorfields Road, Nailsea Court, Nailsea Wall Lane, Netherton Wood Lane, Newton Green, North Lane, North Street, Old Chapel Lane, Old Fire Station Court, Orchard Road, Oxhouse Drive, Parish Brook Road, Pennant Way, Rhyne View, Ridgeway, Rock Avenue, Russett Grove, Silver Street, Sixty Fathom Close, St. Mary`s Grove, St. Marys Park, Union Street, The Uplands, Watery Lane, West End, West End Lane, Whitesfield Road, Willow Tree Fields, Withy Wood Place, Worcester Gardens, Yew Tree Close, Yew Tree Gardens, Youngwood Lane,

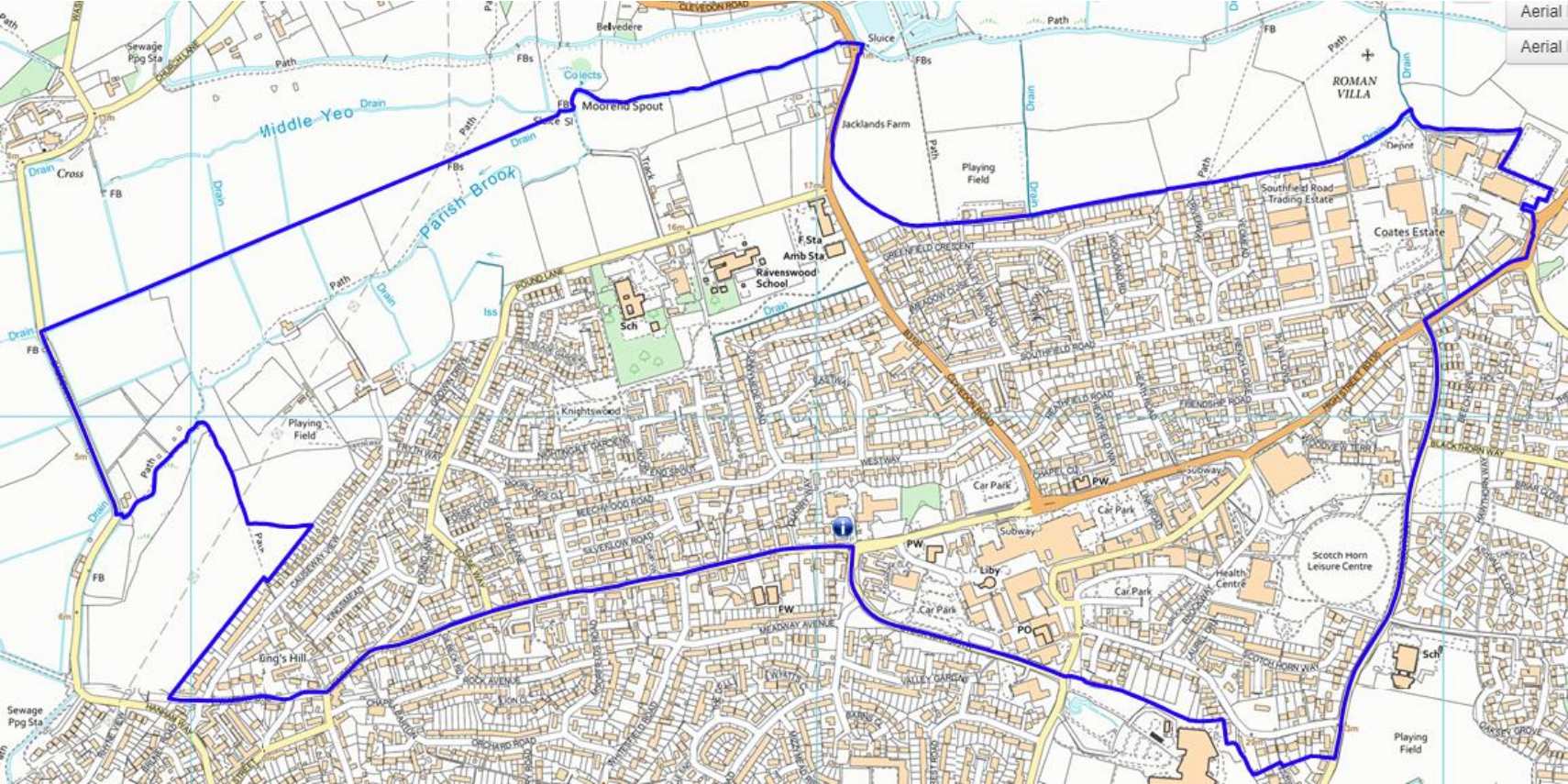
## Polling station information\*\*

Number of polling station(s)	Number of venue(s)	Usual venue(s)	Alternative venue(s) if usual unavailable
2	1	<a href="#">Nailsea Scout HQ</a> <a href="#">CLICK HERE TO VIEW ON MAP</a>	n/a

*\*\* Please note that all polling station venues are subject to change, depending on availability*



# NKA – Nailsea Yeo ward



You can view the polling district boundaries in more detail on our website [HERE](#)

**Number of electors:** 3440\*

**Number of properties:** 2207\*

*\*Figures shown as per the September 2023 register,*

**Roads:** Abbots Horn, Beechwood Road, Birdcombe Close, Brockway, Camp View, Causeway View, Chapel Close, Christ Church Close, Clevedon Road, Clevedon Walk, Colliers Walk, Cricket Field Green, Crown Glass Place, Eastway, Eastway Close, Eastway Square, Fosse Barton, Fosse Close, Fosse Lane, Fosse Way, Four Oaks Mews, French Close, Friendship Grove, Friendship Road, Friendship Terrace, Fryth Way, Godwin Drive, Greenfield Crescent, Greenslade Gardens, Heath Road, Heathfield Road, Heathfield Way, High Street, Glassworks Mews, Kingshill, Kingsmead, Knightswood, Laurel Drive, Limebreach Wood, Link Road, Meadow Close, Middle Yeo Green, Milton Close, Moorlands Close, Nailsea Park, Nailsea Park Close, Nightingale Gardens, Pound Lane, Quarry Way, Riverway, Scotch Horn Close, Scotch Horn Way, Silver Street, Silverlow Road, Sir Johns Wood, Somerset Square, Southfield Close, Southfield Road, Station Road, Stockway North, Sunnymede Road, Sycamore Close, Taveners Walk, Valley Way Road, Watery Lane, Westway, The Willows, Windsor Drive, Withy Close, Woodland Road, Woodhill Views, Yeomead, ,

## Polling station information\*\*

Number of polling station(s)	Number of venue(s)	Usual venue(s)	Alternative venue(s) if usual unavailable
2	1	<a href="#">Nailsea Baptist Church</a> <a href="#">CLICK HERE TO VIEW ON MAP</a>	n/a

**\*\* Please note that all polling station venues are subject to change, depending on availability.**



NLA – Nailsea Youngwood ward



You can view the polling district boundaries in more detail on our website [HERE](#)

Number of electors: 2821\*

Number of properties: 1617\*

*\*Figures shown as per the September 2023 register,*

**Roads:** Abbotsbury Road, Amberley Gardens, Ashton Crescent, Axbridge Close, Barns Close, Beaufort Gardens, Becketts Lane, Biddisham Close, Blandford Close, Brendon Gardens, Broom Farm Close, Bruton Close, Burrington Close, Chancel Close, Cheddar Close, Church Hayes Close, Church Hayes Drive, Church Lane, Claremont Gardens, Clarken Close, Coombe Road, Corfe Close, The Dell, Dinder Close, Dorchester Close, Downland Close, Dunkery Close, Dunster Gardens, Farmhouse Close, Four Acres Close, Harptree Close, Haslands, Hazelbury Close, Hazelbury Road, Hillcrest Close, Hillcrest Road, Ilminster Close, Langport Gardens, Meadway Avenue, Mizzymead Close, Mizzymead Rise, Mizzymead Road, Morgans Hill Close, Old Church Road, Paddock Rise, The Perrings, Ploughed Paddock, Portland Close, Queen`s Road, Sedgemoor Close, Selworthy Gardens, Shaftesbury Close, Shipham Close, Silver Street, St. Mary`s Grove, Stock Way South, Strawberry Close, Strawberry Gardens, Trinity Road, Vale End, Valley Close, Valley Gardens, Walnut Close, Wareham Close, Wareham Court, White Oak Way, Whitesfield Road, Wookey Close, Wyatts Close, Youngwood Lane,

Polling station information\*\*

Number of polling station(s)	Number of venue(s)	Usual venue(s)	Alternative venue(s) if usual unavailable
2	1	<a href="#">Tithe Barn</a> <a href="#">CLICK HERE TO VIEW ON MAP</a>	n/a

*\*\* Please note that all polling station venues are subject to change, depending on availability.*