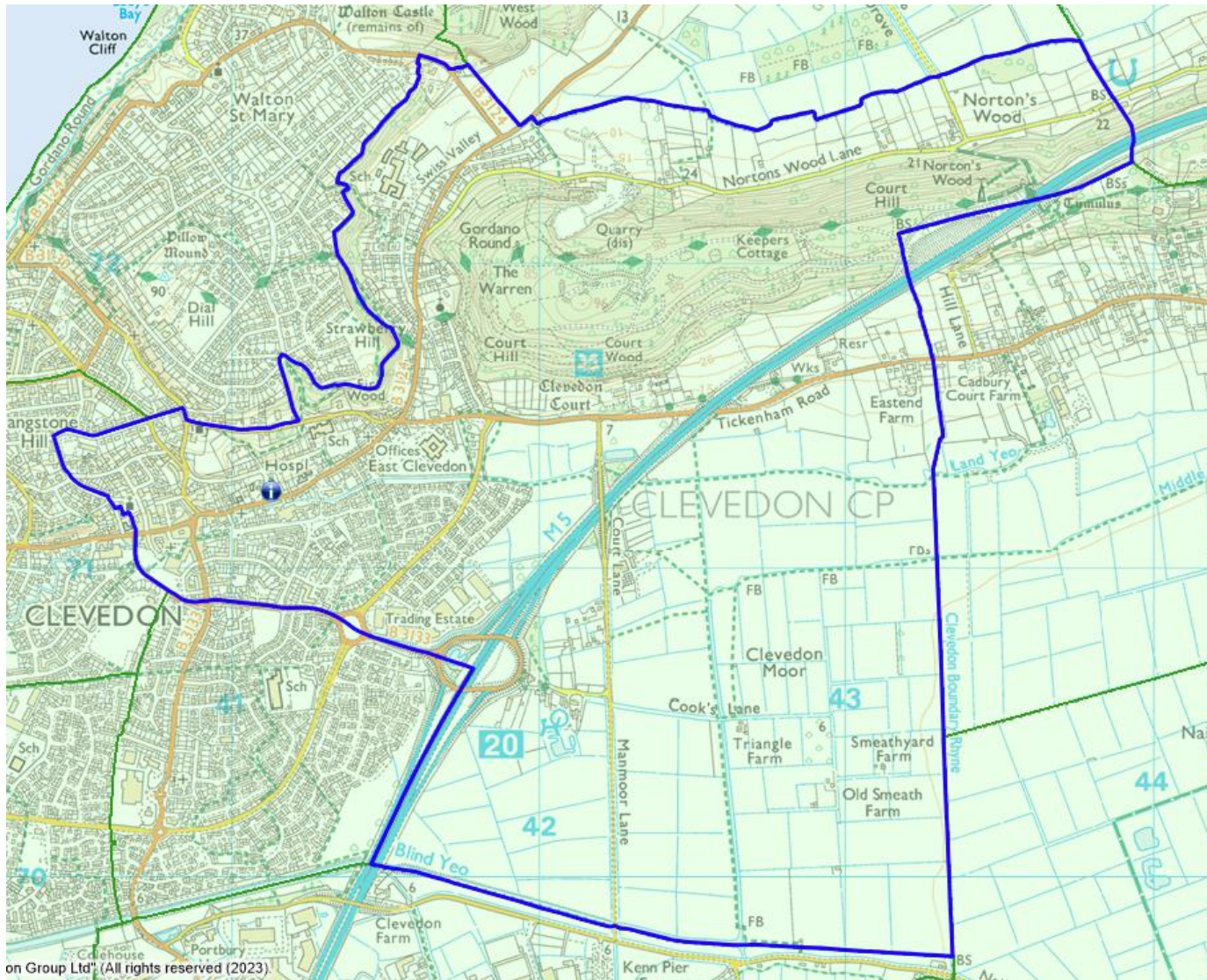


# CLEVEDON

## NBA –Clevedon East



You can view the polling district boundaries in more detail on our website [HERE](#)

**Number of electors: 3439\***

**Number of properties: 2178\***

*\*Figures shown as per the September 2023 register*

**Roads:** All Saints Lane, Arundel Road, Barton Mews, Beaconsfield Road, Bennetts Way, Broadlands, Brookfield Walk, Careys Close, Chapel Hill, Cherry Avenue, Clevedon Triangle Centre, Clover Close, Conygar Close, Cooks Lane, The Croft, Crossman Walk, Court Lane, Daniel Close, East Clevedon Triangle, Freshmoor, Greenway Park, Griffin Road, Highdale Avenue, Highdale Road, Holly Lane, Hollyman Walk, Ilex Avenue, Irving Close, Kelting Grove, Kenn Road, Kingston Avenue, Lime Kiln Lane, Lower Linden Road, Lower Queens Road, Madeira Road, Mallow Close, Mantle Close, Marson Road, Maynard Close, Meadow Road, Melbourne Terrace, Moor Lane, Nortons Wood Lane, Old Church Road, Old Street, Parnell Road, Powells Acres, Princes Road, Queens Road, Sawyers Court, Seymour Close, Sheldon Close, Somerset Road, St. Johns Road, Station Road, Strawberry Hill, Streamside, Sumerlin Drive, Sunnyside Crescent, Sunnyside Road, Teignmouth Road, Tickenham Road, The Triangle, Valley Road, Walton Road, Willow Close, Woodland Glade, Woodview, Yeates Court.

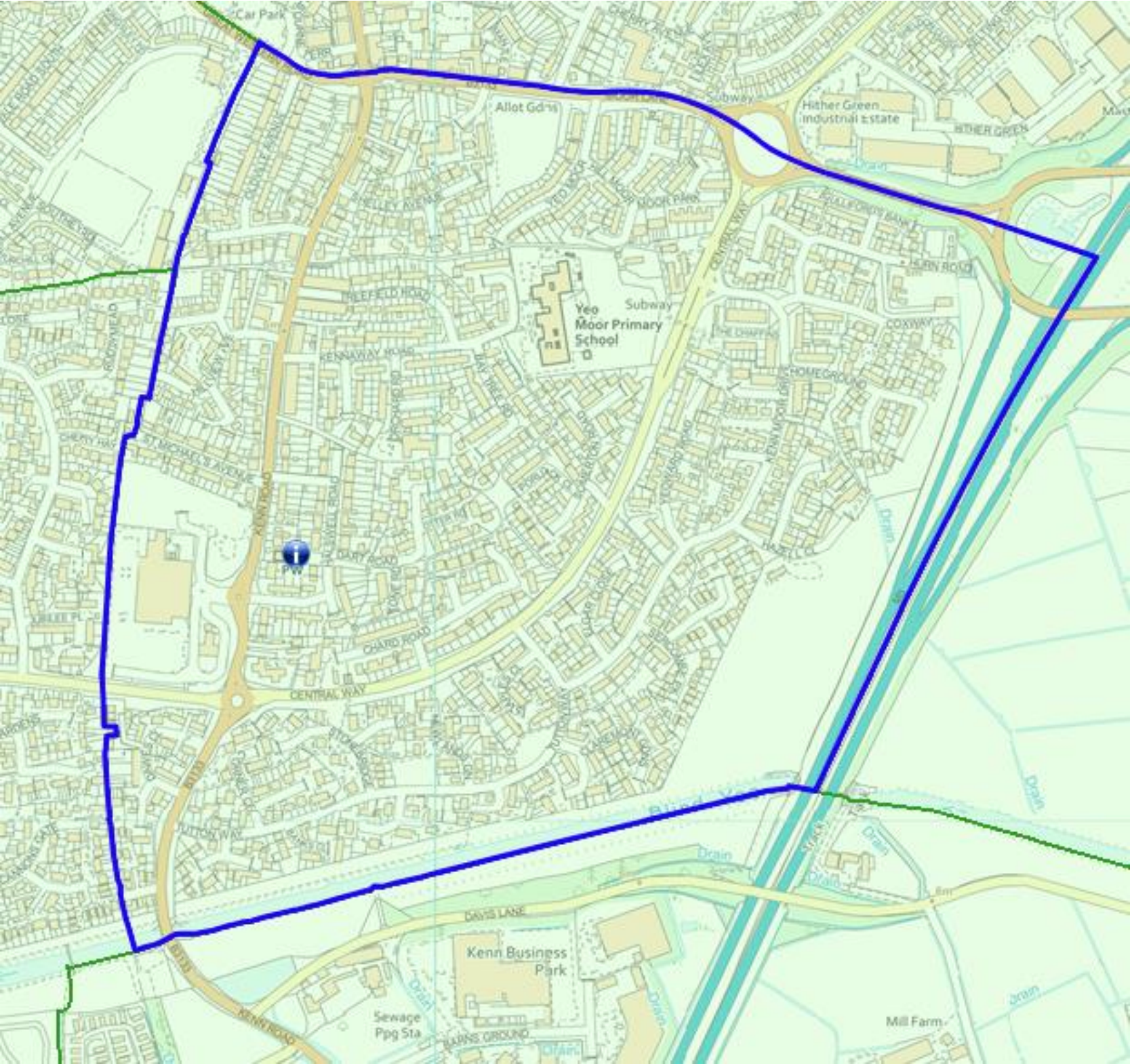
## Polling station information\*\*

Number of polling station(s)	Number of venue(s)	Usual venue(s)	Alternative venue(s) if usual unavailable
2	1	<a href="#">Clevedon Town Council</a> <a href="#">CLICK HERE TO VIEW ON MAP</a>	n/a

**\*\* Please note that all polling station venues are subject to change, depending on availability.**



NCA –Clevedon South



You can view the polling district boundaries in more detail on our website [HERE](#)

Number of electors: 3309\*

Number of properties: 2025\*

*\*Figures shown as per the September 2023 register*

**Roads:** Banks Close, Bay Tree Road, Carice Gardens, Central Way, The Chaffins, Chard Road, Claremont Gardens, Corner Croft, Coxway, Dart Road, Dawes Close, Elgar Close, Elm Tree Road, Gullifords Bank, Halswell Road, Hazell Close, Hill Moor, Hillview Avenue, Homeground, Honiton Road, Hurn Road, Iminster Close, Kenn Moor Drive, Kenn Road, Kennaway Road, Moor Lane, Moor Park, Newlands Green, Oldfield, Oldville Avenue, Orchard Road, Otter Road, The Paddock, Pedder Road, The Penns, Plumers Close, Porlock Close, River Mead, Sercombe Park, Shelley Avenue, Somerton Road, St. Michael`s Avenue, Staples Close, Stonebridge, Tiverton Road, Tone Road, Treefield Road, Tutton Way, Westfield, Wells Road, Wrangle Farm Green, Yeo Moor, Yeoward Road.

Polling station information\*\*

Number of polling station(s)	Number of venue(s)	Usual venue(s)	Alternative venue(s) if usual unavailable
2	1	<a href="#">Kenn Road Methodist Church</a> <a href="#">CLICK HERE TO VIEW ON MAP</a>	n/a

*\*\* Please note that all polling station venues are subject to change, depending on availability.*



NDA – Clevedon Walton



You can view the polling district boundaries in more detail on our website [HERE](#)

Number of electors: 3513\*

Number of properties: 2127\*

*\*Figures shown as per the September 2023 register*

**Roads:** Alexandra Road, Argyle Road, Ash Grove, The Avenue, Bay Road, The Beach, Bellevue Road, Birch Avenue, Brackenwood Road, Cambridge Grove, Cambridge Road, Castle Road, Castle View Road, Castlewood Close, Channel Road, Chestnut Grove, Clynder Grove, Copse Road, Dial Hill Road, Durbin Park Road, Edgehill Road, Edward Road, Edward Road South, Edward Road West, Esmond Grove, Friary Close, Gardens Road, Herbert Road, Highdale Road, Hill Road, Kings Road, Ladye Bay, Leagrove Road, Linden Road, Linkside, Marine Hill, Marine Parade, Marine Place, Old Park Road, Orme Drive, Park Road, Princes Road, Rippleside Road, Robin Lane, Seavale Road, Thackeray Avenue, Thackeray Road, Wayside Drive, Wellington Terrace, Woodlands Road, Woodside Road, The Zig-Zag.

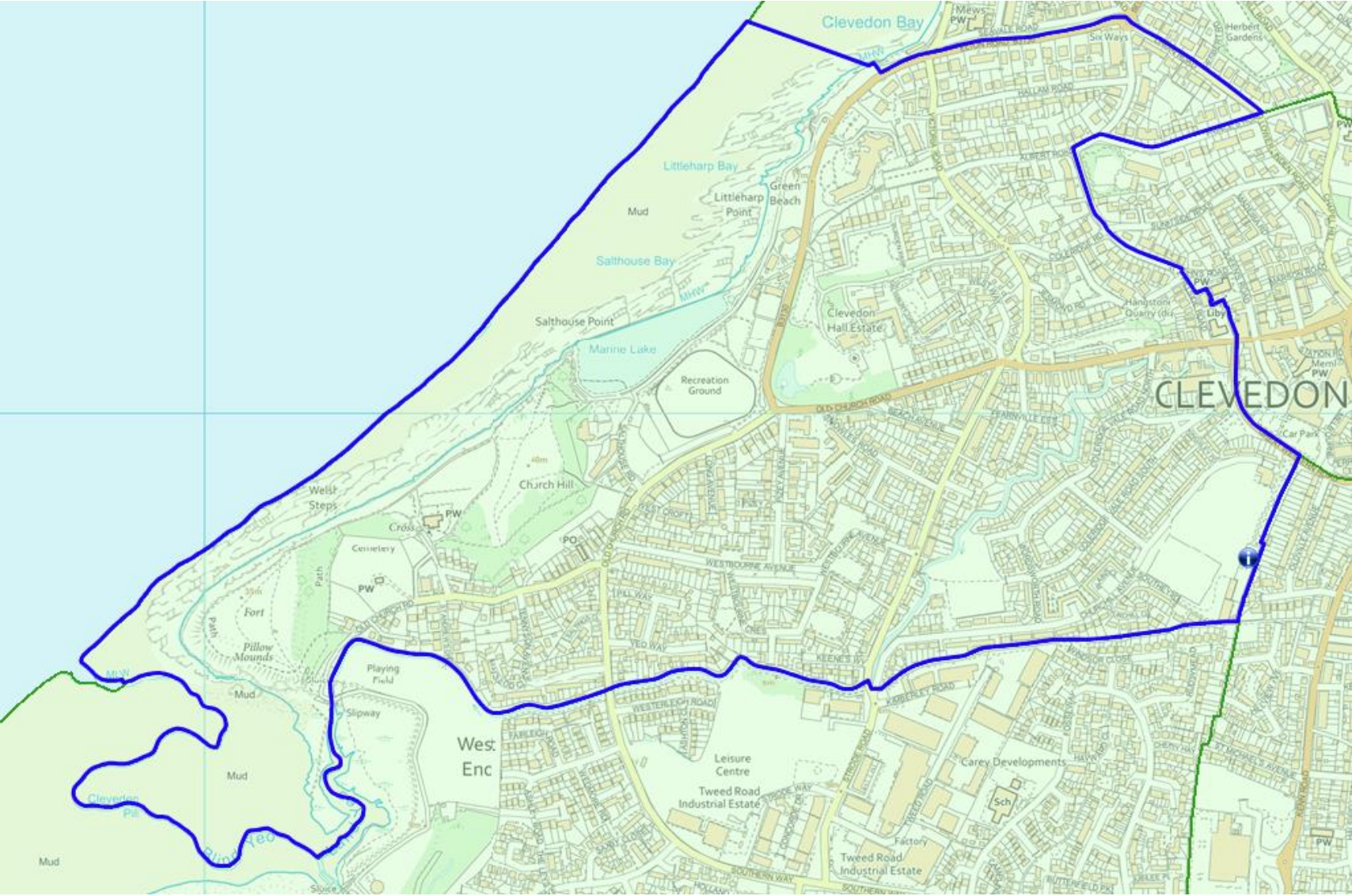
Polling station information\*\*

Number of polling station(s)	Number of venue(s)	Usual venue(s)	Alternative venue(s) if usual unavailable
2	1	<a href="#">St Mary's Church Hall</a> <a href="#">CLICK HERE TO VIEW ON MAP</a>	n/a

*\*\* Please note that all polling station venues are subject to change, depending on availability.*



# NEA – Clevedon West



You can view the polling district boundaries in more detail on our website [HERE](#)

Number of electors: 3164\*

Number of properties: 2044\*

*\*Figures shown as per the September 2023 register*

**Roads:** Albert Road, Beach Avenue, Burden Park, Church Close, Churchill Avenue, Churchill Close, Coleridge Road, Coleridge Vale Road East, Coleridge Vale Road North, Coleridge Vale Road South, Coleridge Vale Road West, Elton Road, Fearnville Estate, Glebe Road, Hallam Road, Hansons Way, Hillside Road, The Homestead, Jesmond Road, Keenes Way, Kingsley Road, Knowles Road, Linden Road, Long Avenue, Lower Knowles Road, Macleod Close, Old Church Road, Pill Way, Pizey Avenue, Pizey Close, Princes Road, Pyne Point, Russell Road, Salisbury Grove, Salthouse Road Saltings Close, Southern Way, Southey Road, St. Andrews Drive, St. Johns Avenue, St. Johns Road, Strode Road, Sunnyside Road, Tennyson Avenue, Victoria Road, Wains Close, West Croft, West Way, Westbourne Avenue, Westbourne Crescent, Wordsworth Road, Yeo Way.

## Polling station information\*\*

Number of polling station(s)	Number of venue(s)	Usual venue(s)	Alternative venue(s) if usual unavailable
2	1	<a href="#">1<sup>st</sup> Clevedon Scout HQ</a> <a href="#">CLICK HERE TO VIEW ON MAP</a>	n/a

**\*\* Please note that all polling station venues are subject to change, depending on availability.**



NFA – Clevedon Yeo



You can view the polling district boundaries in more detail on our website [HERE](#)

Number of electors: 3287\*

Number of properties: 1917\*

*\*Figures shown as per the September 2023 register*

**Roads:** Ashley Road, Ashton Close, Baker Close, Blackmoor, Blackthorn Square, Bradford Close, Braikenridge Close, Bryant Gardens, Butterfield Park, Byfields, Camplins, Cannons Gate, Catemead, Cavell Court, Cherryhay, Chipping Cross, Closemead, Cobley Croft, Colehouse Lane, Crawford Close, Deer Mead, Eastlea, Fairleigh Road, Fosseway, Freelands, Garstons, Hayward Close, Hedges Close, Holland Road, The Hyde, Jubilee Place, Ladycroft, Lavington Close, Leach Close, The Leys, Little Ham, Longacre, Lower Strode Road, Millcross, Netherways, Newport Close, Oakley, Parsons Green, Patch Croft, Ransford, Riverside Close, Ruddymead, Rushmoor, Sandford Close, Saxby Close, Southern Way, Stickland, Strode Court, Strode Road, Sunnyvale, Tuckmill, Turner Way,

Tweed Road, The Tynings, Wedmore Road, Westerleigh Road, Wickfield, Windsor Close, Woodington Road, Yeolands Drive.

Polling station information\*\*

Number of polling station(s)	Number of venue(s)	Usual venue(s)	Alternative venue(s) if usual unavailable
2	1	<a href="#">Strode Leisure Centre</a> <a href="#">CLICK HERE TO VIEW ON MAP</a>	n/a

*\*\* Please note that all polling station venues are subject to change, depending on availability.*