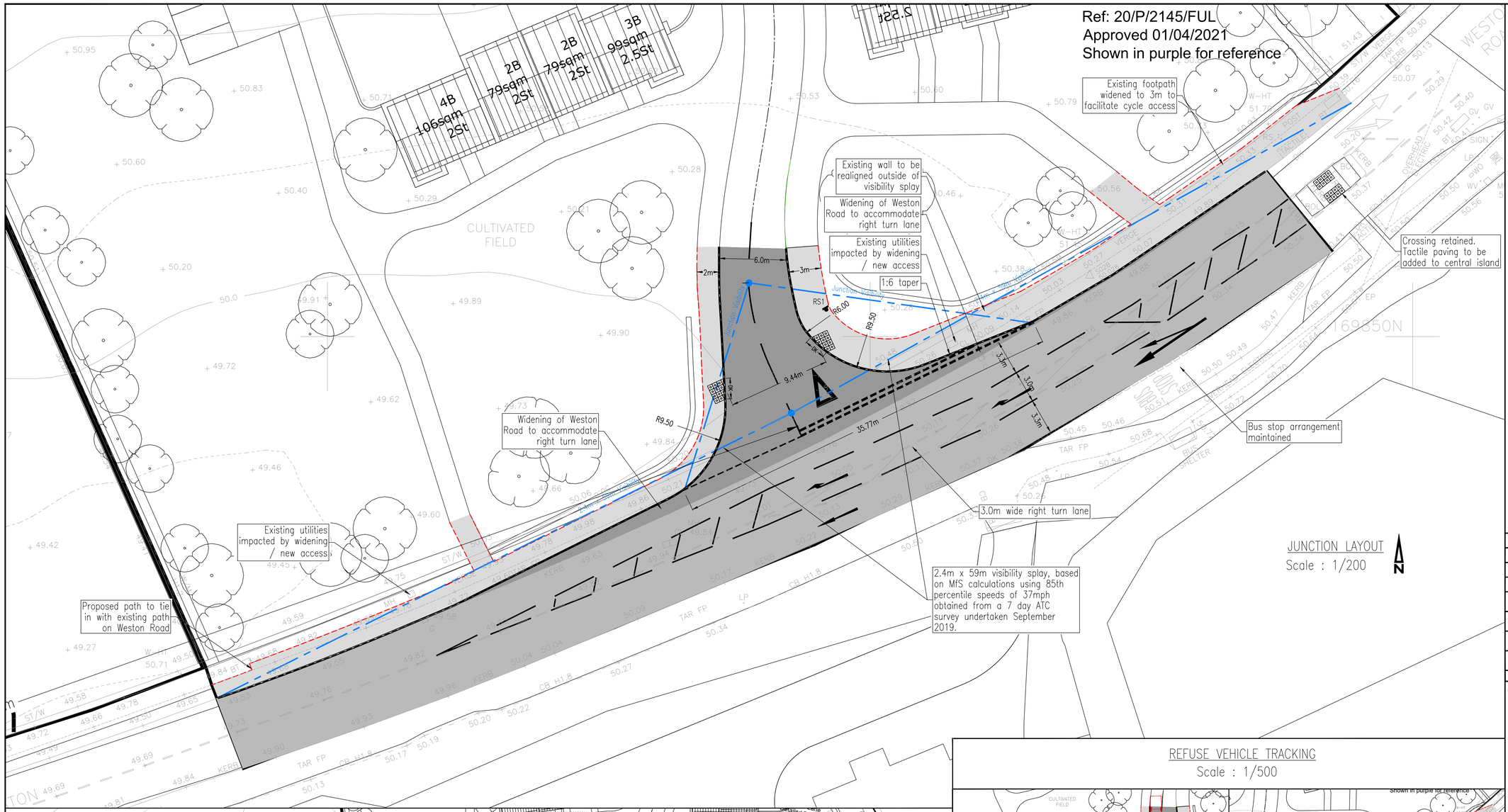

JUNCTION LAYOUT
Scale : 1/200

VISIBILITY SPLAYS
Scale : 1/500

REFUSE VEHICLE TRACKING
Scale : 1/500

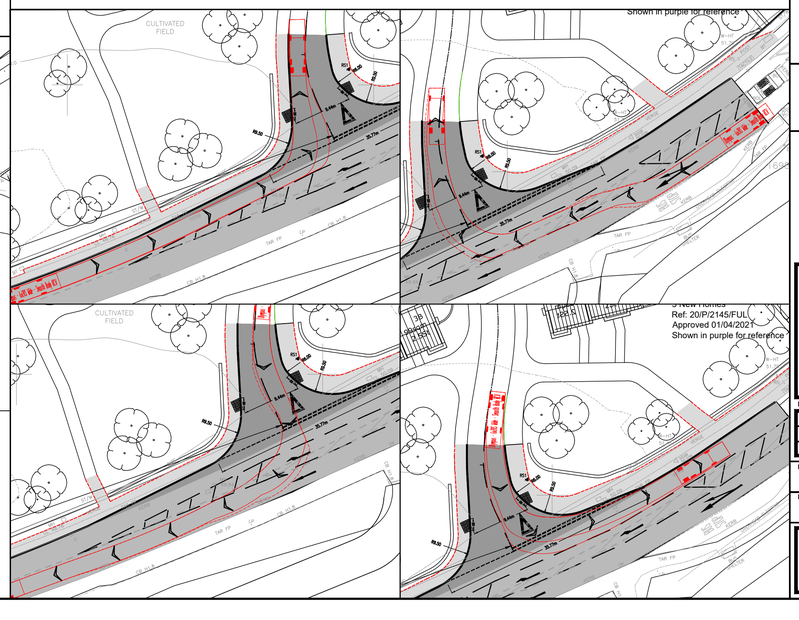

KEY:

- New full depth road construction to Access Road and Road Widening
- Existing carriageway Re-surfacing (approx extents)
- New Footpath Construction
- HB2 Kerbs
- EF Edging Kerbs
- Tactile Paving
- Visibility Splays (where un-obstructed visibility should be provided)
- Site Boundary
- 49.55 Proposed Contour
- RS1 Diagram No. 602 (Give-Way) Sign on new post
- DK Drop Kerb

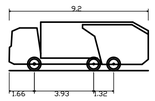

Olympus - 6x2RS Wide - Smooth Body RCV

Overall Length	9.200m
Overall Width	2.530m
Overall Body Height	3.205m
Min Body Ground Clearance	0.410m
Track Width	2.500m
Lock to lock time	4.00s
Kerb to Kerb Turning Radius	9.800m

No.	By	Date	Revision Details
H	AD	22.10.21	Site layout updated
G	AD	04.08.21	Site layout updated
F	AD	29.07.21	Updated to suit revised site layout
E	SB	20.07.21	Cycleway widened to 3.0m
D	AD	07.10.20	Junction widened to accomodate refuse veh. Tactiles added to existing crossing
C	AD	04.03.20	RTL extended & sign/lining revised to suit Road Safey Audit comments
B	AD	14.11.19	Road width & junction geometry revised to N.Somerset Council comments
A	AD	03.10.19	Visibility splays updated to suit speed survey

© Copyright

COLE EASDON CONSULTANTS
160 AZTEC
AZTEC WEST
ALMONDSBURY
BRISTOL
BS32 4TU
Tel : 01454 800474
Web Site www.ColeEasdon.com
E-mail br@ColeEasdon.com

Client
Long Ashton Land Company Ltd

Job Title
Proposed Residential Development
Gatcombe Farm, Long Ashton

Drawing Title
Site Access Layout

Drawing Status:

FOR COMMENT	FOR PLANNING	FOR TENDER	FOR APPROVAL	FOR CONSTRUCTION	AS BUILT

CONSTRUCTION AT CLIENT / CONTRACTOR RISK

Designed by:	Drawn by:	Checked by:
AD	AD	DH

Date	Scale
Sept 2019	As Shown @ A1

Drg. No.	Rev.
3454/SK101	H