





- Key**
-  NSC boundary
 -  Main Rivers
 -  Tidal Flood Zone 3a
 -  Tidal Flood Zone 3a + SLR for 2125

© Crown copyright and database rights 2019 Ordnance Survey 100023397,
You are not permitted to copy, sub-license, distribute or sell any of this data
to third parties in any form



Project: North Somerset Council
Level 1 Strategic Flood Risk Assessment

Title: Tidal Flood Zone 3a:
Sea Level Rise Allowance

FIGURE 045

Figure Reference: 67946CH-L1-SFRA-FIG-045

Scale: Not to scale Date: 05/06/2020

Originated by: MK Checked by: MS Reviewed by: MS Approved by: GD