

NOTICE OF INTENT

NORTH SOMERSET DISTRICT COUNCIL

(VARIOUS ROADS, BLAGDON, PORTBURY, WALTON-IN-GORDANO, WESTON-IN-GORDANO, BARROW GURNEY) (20MPH SPEED LIMIT) (30MPH SPEED LIMIT) ORDER 201#

Notice is HEREBY GIVEN that North Somerset District Council proposes to make an Order under sections 81, 82, 83 and 84 of the Road Traffic Regulation Act 1984, as amended, the effect of which will be to:

1. To restrict any vehicle from exceeding 20 miles per hour on lengths of the following roads.

Blagdon

High Street	Park Lane	Score Lane
Mead Lane	The Old Water Gardens	Eastcroft
Post Office Lane	Grib Lane	Swancombe
Station Road	Bath Road	Westcroft
Church Street	The Score	

Portbury

Station Road	Caswell Lane	Mill Lane
Priory Road	High Street	

Barrow Gurney

Barrow Street	Hobbs Lane	School Lane
---------------	------------	-------------

Walton-in-Gordano

Walton Street

Weston-in-Gordano

Clevedon Road

2. To restrict any vehicle from exceeding 30 miles per hour on the lengths of the following roads.

Blagdon

The Coombe	High Street	Bath Road
------------	-------------	-----------

Walton-in-Gordano

Walton Down

Weston-in-Gordano

Clevedon Road

Full details of the proposals are contained in the draft Order which together with maps, Statement of the Council's Reasons for proposing to make the Order and copies of the Orders to be revoked may be inspected at the following locations:

- Castlewood, Tickenham Road, Clevedon BS21 6FW during normal office hours
- Town Hall, Weston-super-Mare, BS23 1UJ during normal office hours
- North Somerset Council website, www.n-somerset.gov.uk/notices

Should you wish to make any observations on this proposal (whether you support or object the proposal) you should make them in writing to the Director of Development and Environment at the address below, or at the email address below quoting the reference RS1710/BW by 5pm on the 17th November 2017

Any objections must specify the grounds on which they are made. Please note that all representations received may be considered in public by the District Council and that the substance of any representation together with the name and address of the person making it could become available for public inspection.

Town Hall
Weston-super-Mare
BS23 1UJ
Tel No (01934) 888888
Email traffic.orders@n-somerset.gov.uk

NICHOLAS BRAIN
Head of Legal and Democratic
Services

Dated: 26th October 2017

DRAFT ORDER

NORTH SOMERSET DISTRICT COUNCIL

(VARIOUS ROADS, BLAGDON, PORTBURY, WALTON-IN-GORDANO, WESTON-IN-GORDANO, BARROW GURNEY) (20MPH SPEED LIMIT) (30MPH SPEED LIMIT) ORDER 201#

The District Council of North Somerset (hereinafter referred to as “the Council”) in exercise of its powers under Sections 81, 82, 83 and 84 of the Road Traffic Regulation Act 1984 as amended (hereinafter referred to as “the Act of 1984”) and of all other enabling powers, after consultation with the chief officer of police in accordance with Part III of Schedule 9 to the Act of 1984, hereby makes the following Order:-

1. This Order shall come into operation on the ##th ##### 201# and may be cited as the North Somerset District Council (Various Roads, Blagdon, Portbury, Walton-in-Gordano, Weston-in-Gordano) (20mph speed limit) (30mph Speed limit) Order 201#.
2. No person shall drive any motor vehicle at a speed exceeding 20 miles per hour on the lengths of road specified in Schedule 1 of this Order.
3. No person shall drive any motor vehicle at a speed exceeding 30 miles per hour on the lengths of road specified in Schedule 2 of this Order.
4. No speed limit imposed by this order applies to vehicles falling within regulation 3 (4) of the Road Traffic Exemptions (Special Forces) (Variation and Amendment) Regulations when used in accordance with regulation 3 (5) of those regulations.
5. The County Council of Avon (Various roads, Blagdon, District of WoodSpring) (Restricted Roads) Order 198, by virtue of which the lengths of road specified in schedule 3 to this Order became restricted roads is hereby revoked insofar as it relates to those lengths of roads.
6. The North Somerset District Council (A368, Churchill to Blagdon, Somerset) (30mph Speed Limit (40mph Speed Limit) Order 2002, by virtue of which speed limits of 30 miles per hour and 40mph miles per hour were imposed on the lengths of road specified in schedule 3 to this Order is hereby revoked insofar as it relates to those lengths of roads.
7. The County Council of Avon (Various Roads, Portbury, district of Woodspring) (Restricted Roads) (De-Restriction) Order 1994 by virtue of which the lengths of road specified in schedule 3 to this Order became restricted roads is hereby revoked insofar as it relates to those lengths of roads.
8. Road traffic regulation act, 1967 The Somerset (restricted Roads) (no. 1) Order 1968 is hereby revoked in its entirety

9. The North Somerset District Council (Various Roads, Walton-in-Gordano) (30mph speed limit) (40mph speed limit) Order 2000 is hereby revoked in its entirety

10. The North Somerset District Council (Various Roads, Weston-in-Gordano and Portishead) (30mph speed limit) (40mph speed limit) Order 2002 by virtue of which a speed limit of 30 miles per hour and 40mph miles per hour was imposed on the lengths of road specified in Schedule 3 to this Order is hereby revoked insofar as it relates to those lengths of roads.

11. The North Somerset District Council (Various Roads, Barrow Gurney, North Somerset) (20mpSpeed Limit) (Restricted Roads) Order 2008 is hereby revoked in its entirety.

Given under the COMMON SEAL of North Somerset District Council on the ##th day of
 ##### 201#

The COMMON SEAL of)
 the DISTRICT COUNCIL)
 of NORTH SOMERSET)
 was hereunto affixed in)
 the presence of:-)

Head of Legal and
 Democratic Services

SCHEDULE 1
Proposed 20mph Speed Limit

BLAGDON

HIGH STREET -	From its junction with Bath Road and Street End to a point 100m north west of its junction with Post Office Lane.
MEAD LANE –	Its entire length
POST OFFICE LANE –	Its entire length
STATION ROAD -	From its junction with High Street to a point 44m north east of its junction with High Street
BATH ROAD –	a. From its junction with High Street to a point 12m south east of its junction with High Street b. From a point 38m east of its junction with Church Street to a point 88m west of its junction Church Street.
CHURCH STREET –	Its entire length
PARK LANE -	From its junction with Church Street to a point 36m north of its junction with Church Street
THE OLD WATER GARDENS -	Its entire length
GRIB LANE -	From its junction with Church Street to a point 118m East of its junction with Church Street
SCORE LANE –	Its entire length
EASTCROFT -	From its junction with Score Lane to a point 83m East of its junction with Score Lane
SWANCOMBE -	Its entire length
WESTCROFT –	Its entire length
THE SCORE	Its entire length

PORTBURY

STATION ROAD -	From its junction with High Street to a point 70m north west of its junction with Priory Road
PRIORY ROAD -	Its entire length
HIGH STREET -	From its junction with Station Road to a point 77m east of its junction with Mill Lane
MILL LANE -	From its junction with High Street to its junction with Forge End
CASWELL LANE -	From its junction with Station Road and High Street to a point 10m south west of its junction with Station Road and High Street

WALTON-IN-GORDANO

WALTON STREET -	Its entire length
-----------------	-------------------

WESTON-IN-GORDANO

CLEVEDON ROAD -	From its junction with Meadow Drive to a point 250m west of its junction with Hill Lane
-----------------	---

BARROW GURNEY

BARROW STREET -	From a point 149m east of its junction with Wild Country Lane to a point 192m north west of its junction with School Lane
HOBBS LANE -	From its junction with Barrow Street to a point 100m south of its junction with Barrow Street
SCHOOL LANE -	Its entire length

SCHEDULE 2
Proposed 30mph Speed Limit

BLAGDON

THE COOMBE -

From its junction with High Street and Clanders Batch to a point 70m west of its junction with High Street and Clanders Batch.

HIGH STREET –

From its junction with The Coombe and Clanders Batch to a point 100m north west of its junction with Post Office Lane.

BATH ROAD –

- a. From a point 12m south east of its junction with High Street to a point 88m west of its junction with Church Street.
- b. From a point 38m east of its junction with Church Street to a point to a point 1145m east of Score Lane.

WALTON-IN-GORDANO

WALTON DOWN -

Its entire length

WESTON-IN-GORDANO –

CLEVEDON ROAD –

- a. From a point 323m west from its junction with Hill Lane, to a point 427m west of its junction with Hill Lane.
- b. From a point 54m east of its junction with Meadow Drive, to a point 120m east of its junction with Meadow Drive.

SCHEDULE 3
Lengths to be revoked

**The County Council of Avon (Various roads, Blagdon, District of WoodSpring)
(Restricted Roads) Order 198**

Item 2, 9, 11, 13, 15, 16, 21 and 22
from the schedule

Revoked in their entirety

Item 4, 8, 12 and 18
from the schedule

Revoked insofar as they relate to the roads
in schedule 1 of this Order

**North Somerset District Council (A368, Churchill to Blagdon, Somerset) (30mph Speed
Limit) (40mph Speed Limit) Order 2002**

Schedule 1 item 2

Revoked in its entirety

**The County Council of Avon (Various Roads, Portbury, district of Woodspring)
(Restricted Roads) (De-Restriction) Order 1994**

Schedule 1 item 9

Revoked in its entirety

Schedule 1 item 2, 5, 8 and 10

Revoked insofar as they relate to the roads
in schedule 1 of this Order

**The North Somerset District Council (Various Roads, Weston-in-Gordano and Portishead)
(30mph speed limit) (40mph speed limit) Order 2002**

Schedule 1 item 3

Revoked in its entirety

STATEMENT OF REASONS
NORTH SOMERSET DISTRICT COUNCIL
(VARIOUS ROADS, BLAGDON, PORTBURY, WALTON-IN-GORDANO,
WESTON-IN-GORDANO) (20MPH SPEED LIMIT) (30MPH SPEED LIMIT)
ORDER 2017

North Somerset District Council has proposed to introduce a number of 20mph and 30mph speed limits on various roads in Blagdon, Portbury, Walton-in-Gordano and Weston-in-Gordano.

This order is for the purpose of avoiding danger to persons or other traffic using the road or for preventing the likelihood of any such danger arising.

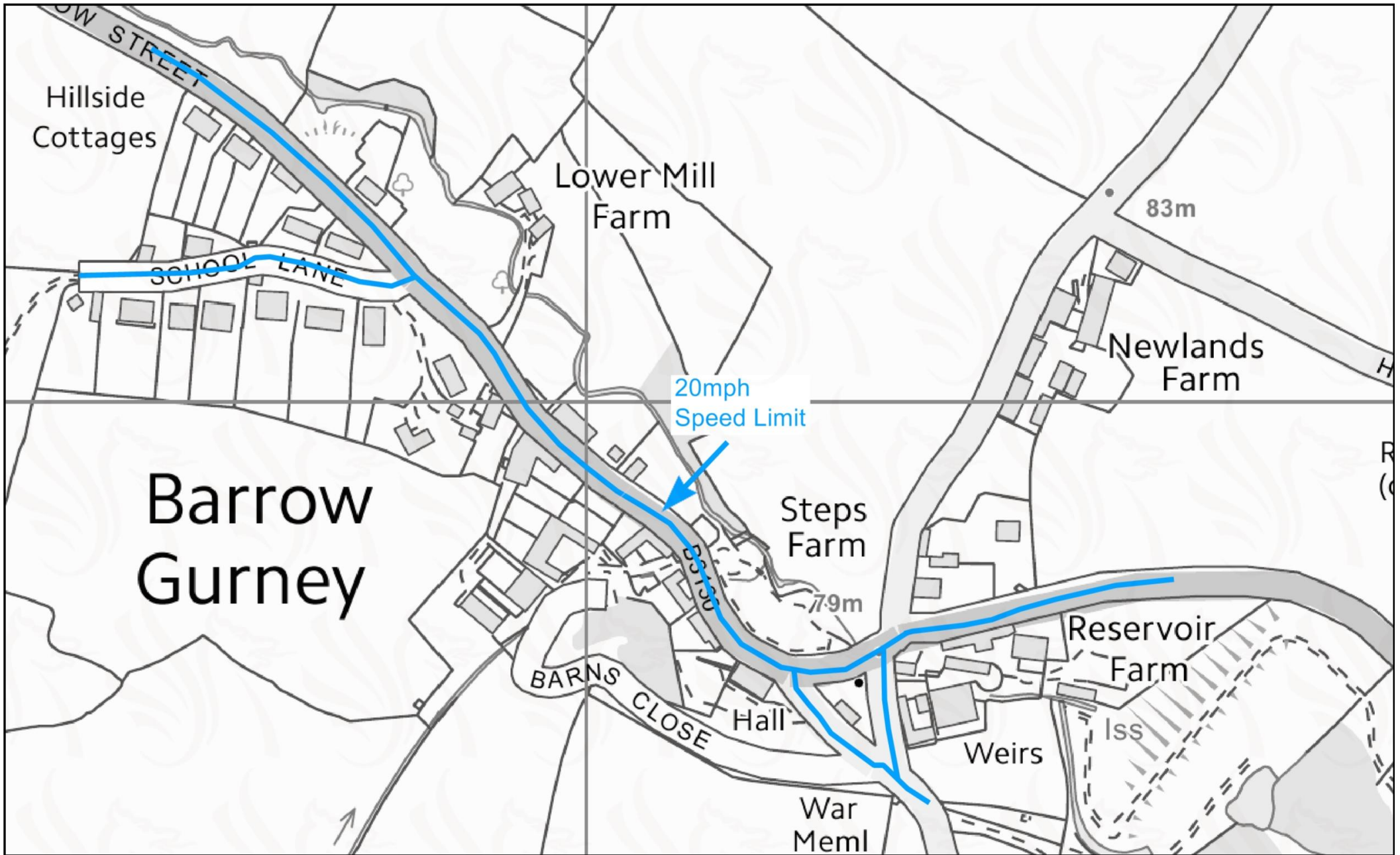
In Weston-in-Gordano the new order will create a 20mph zone in the village centre, retaining the existing 30mph limits at each end of the village. Short sections of these 30mph limits do not require a traffic order as they are within a system of street lighting.

In Walton-in-Gordano a new order will create a 20mph zone in the village centre, retaining the 30mph limit heading north out of the village. The traffic order for the 30mph section has been revoked because of an incorrectly named road, and a new order with the correct name has been created.

In Blagdon a new order will create a 20mph zone in the village centre retaining the 30mph limit heading north west and south east out of the village. The traffic order for the 30mph sections have been revoked because of incorrectly named roads, and a new order with the correct names has been created.

Bethan Wakefield
Technical Support Officer
Highways and Transport
North Somerset Council
Town Hall
Weston-super-Mare
BS23 1UJ

Date: 26th October 2017



Barrow Gurney

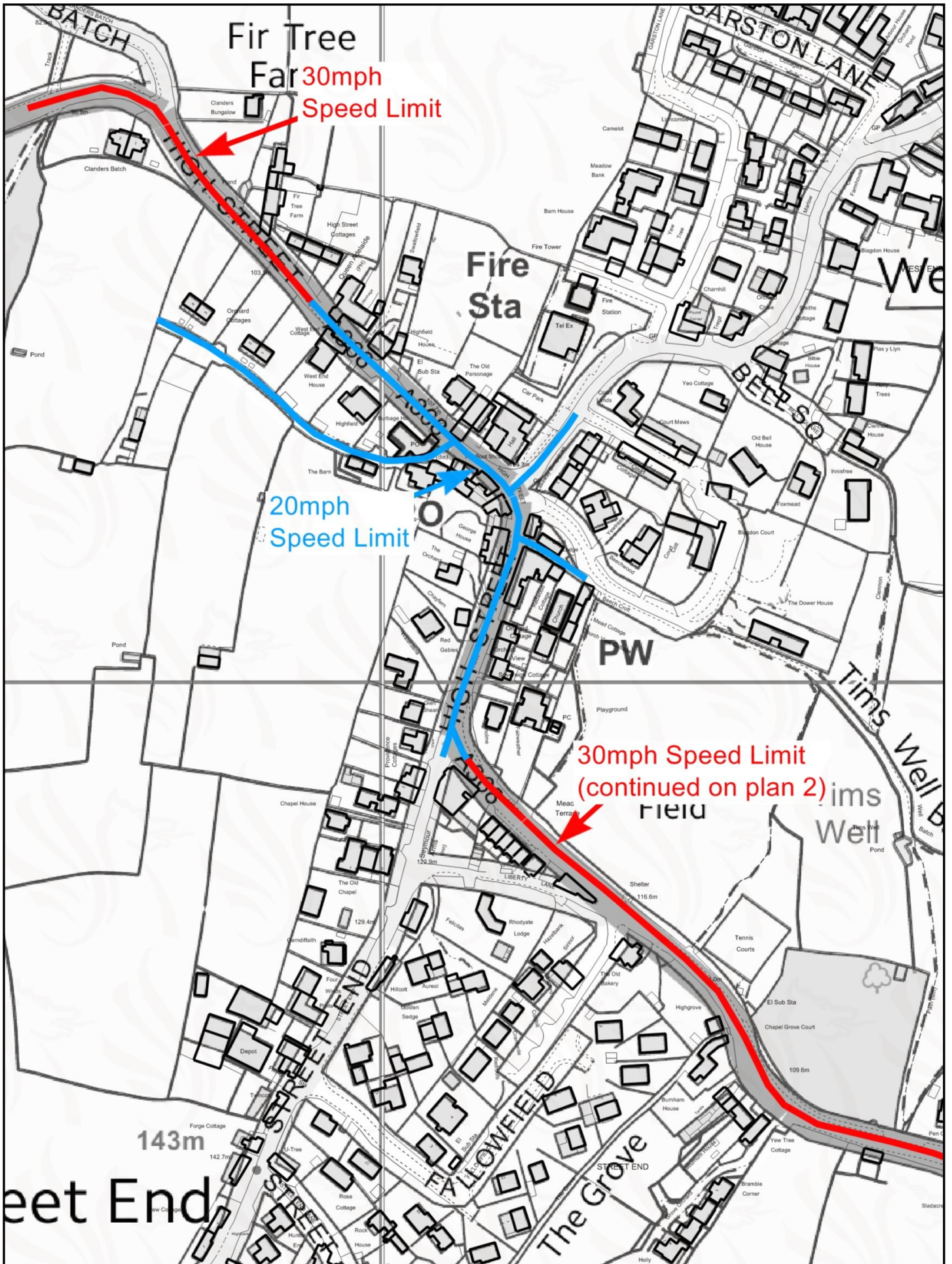
Barrow Gurney 20mph Speed Limit Proposal

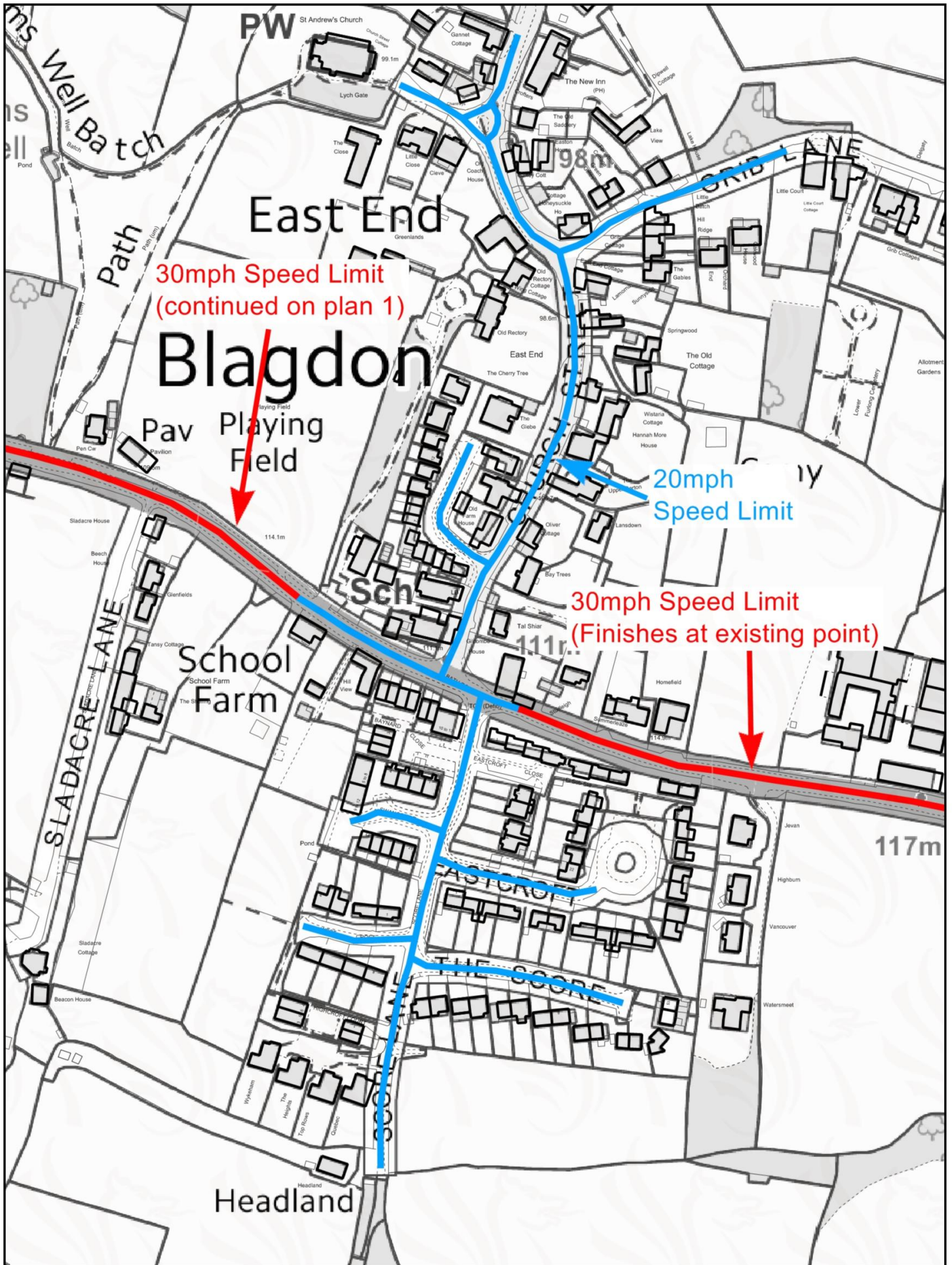


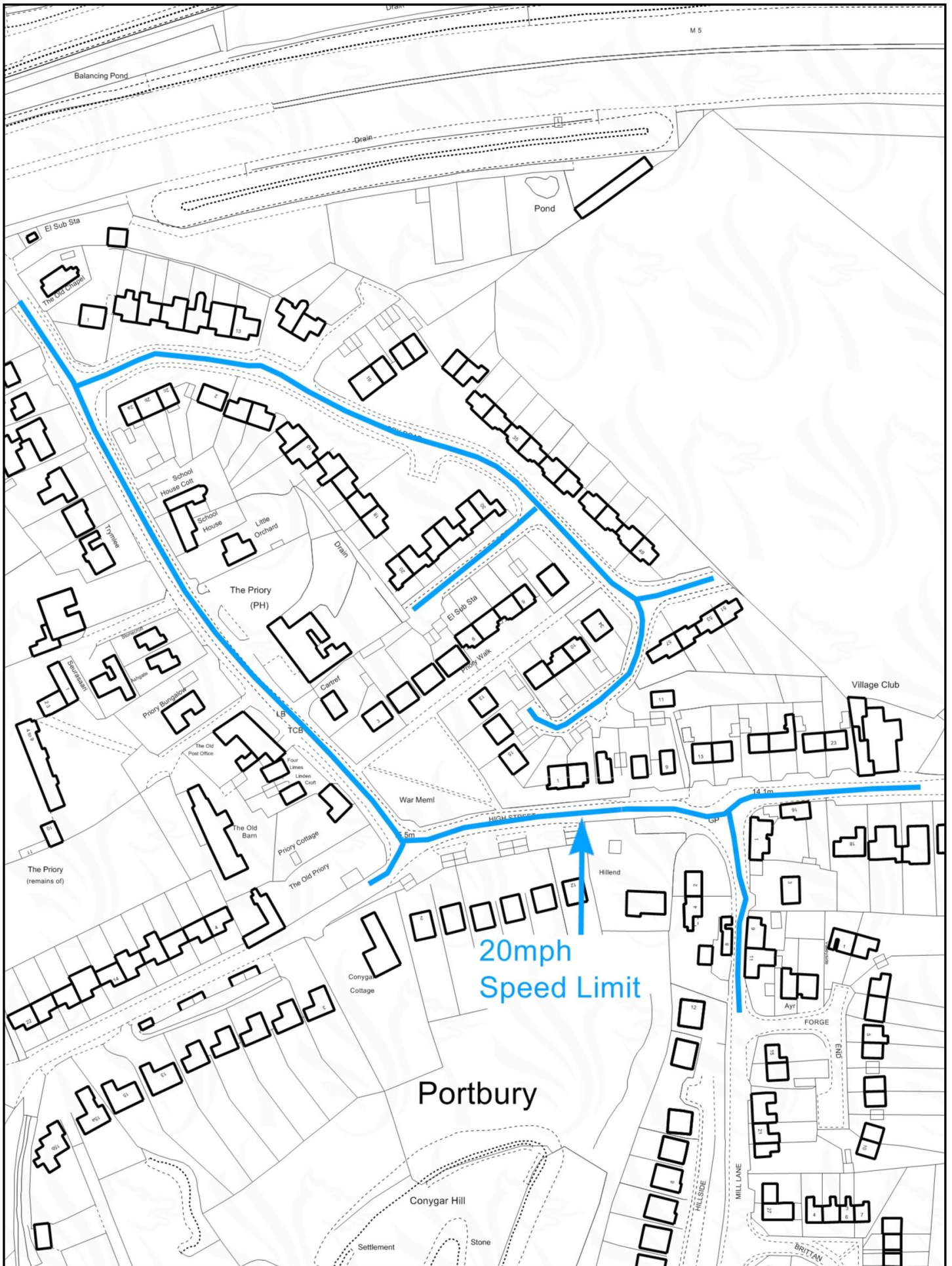
Scale: 1:2700

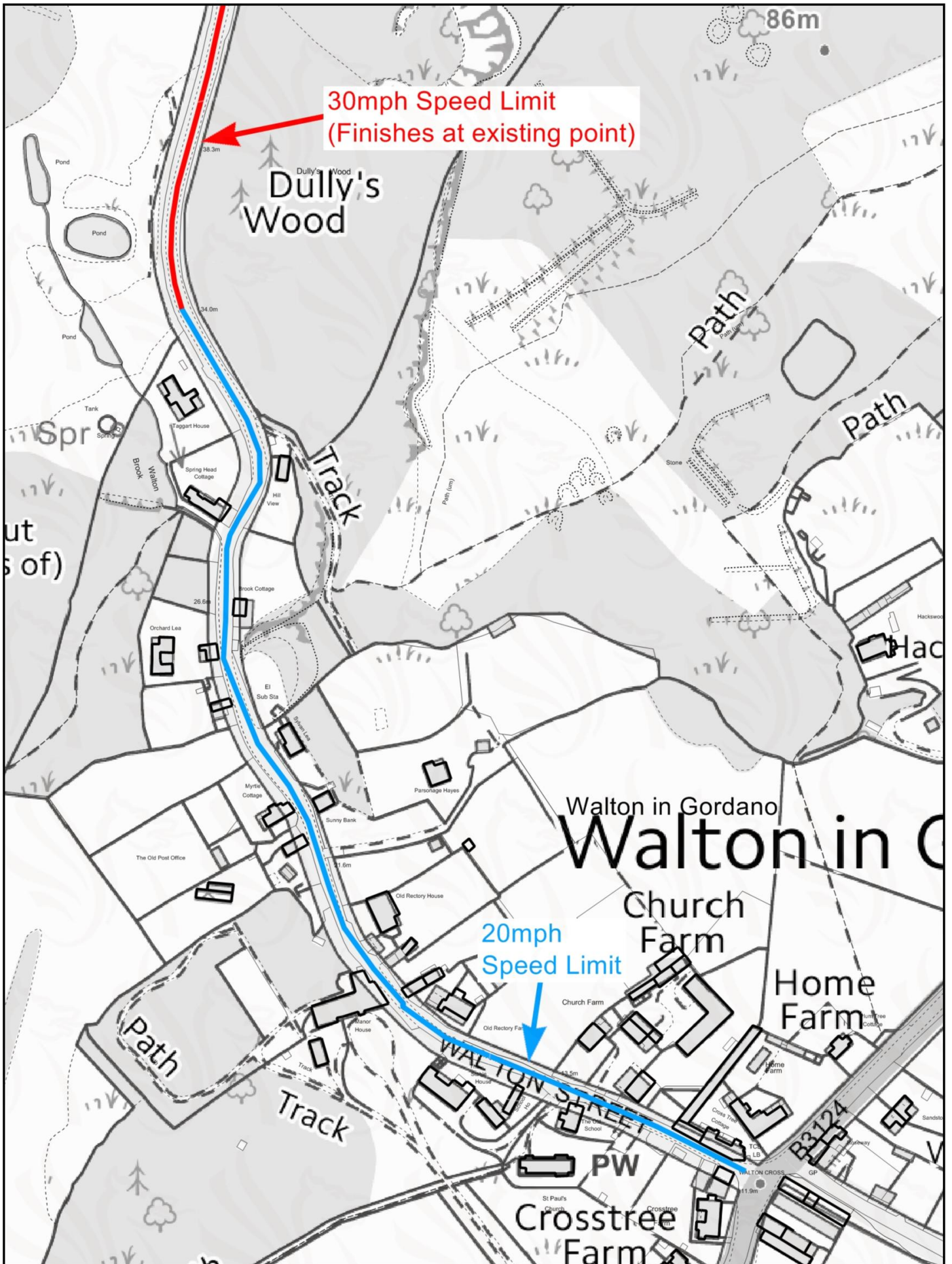
Date: 19 October 2017











**30mph Speed Limit
(Finishes at existing point)**

**20mph
Speed Limit**



