

**NORTH SOMERSET COUNCIL**

**(NEWFOUNDLAND WAY AND PHOENIX WAY, PORTISHEAD, NORTH  
SOMERSET) (ON STREET PARKING RESTRICTIONS) EXPERIMENTAL ORDER  
2018**

Parking restrictions on Newfoundland Way and Phoenix Way Portishead

- **Notice of Making**
- **Order**
- **Statement of Reasons**
- **Plans**

Observations to be received by: 17<sup>th</sup> April 2020

Reference: Portishead/Parking Exp-TRO

North Somerset Council  
Highways and Transport

Tel: 01934 888888

Email: [traffic.orders@n-somerset.gov.uk](mailto:traffic.orders@n-somerset.gov.uk)

## NORTH SOMERSET COUNCIL

### (NEWFOUNDLAND WAY AND PHOENIX WAY, PORTISHEAD, NORTH SOMERSET) (ON STREET PARKING RESTRICTIONS) EXPERIMENTAL ORDER 2018

NOTICE is hereby given that on the 16 November 2018, North Somerset Council made an experimental Order under Section 9 and 10 and Parts I - III of Schedule 9 to the Road Traffic Regulation Act 1984 as amended, the effect of which was to insert double and single yellow lines on certain roads in Portishead.

**North Somerset Council have now made amendments to this Experimental Order, the effect of which is to: -**

1. Insert double yellow lines with No Waiting at any time for the lengths of roads listed on Schedule 1.
2. Insert single yellow lines with No Waiting 9am-5pm Monday to Saturday on the lengths of roads listed on Schedule 2.

Full details of the Experimental Order, together with a maps of the amendments and a statement of the Councils reasons for proposing to make the Order may be inspected at the following locations:

- Town Hall, Walliscote Grove Road, Weston-super-Mare, BS23 1UJ (during normal working hours)
- Caslewood, Tickenham Road, Clevedon BS21 6FW (during normal working hours)
- Portishead Library, 24 Harbour Road, Portishead, BS20 7AL
- On the Councils website at [www.n-somerset.gov.uk/notices](http://www.n-somerset.gov.uk/notices)

Should you wish to make any observations on this Experimental Order continuing indefinitely (whether you support or object to the proposal), you should make them in writing to the Director of Development and Environment at the address or email address mentioned below quoting reference **Portishead/Parking Exp-TRO** by 5pm on the Friday the 17<sup>th</sup> April 2020. At that time any objections and comments received will be given consideration.

Any objections must specify the grounds on which they are made. Any representation received may be considered in public by the Council and that the substance of any representation together with the name and address of the person making it could become available for public inspection.

Town Hall  
Weston-super-Mare  
BS23 1UJ  
Tel No: (01934) 888888  
Email: [traffic.orders@n-somerset.gov.uk](mailto:traffic.orders@n-somerset.gov.uk)

N P BRAIN  
Head of Legal  
and Democratic Services



### **SCHEDULE 1**

#### **Double Yellow Lines with No Waiting at Any Time on Newfoundland Way, and Phoenix Way, Portishead**

Newfoundland Way	Install double yellow lines on the west side of the road opposite number 96 south for a distance of approximately 36 metres
Newfoundland Way	Install double yellow lines outside 114 – 124 on both sides of the road extending from the existing restrictions 5m along Newfoundland Way in a north easterly direction.
Newfoundland Way	Install double yellow lines on the west side of the road from the existing restrictions at its junction with Phoenix Way in a south west direction for approximately 7 metres.
Phoenix Way	Insert double yellow lines from its junction with Pennant Place for 5 metres both sides of the junction.
Phoenix Way	Insert double yellow lines from its junction with Navigators Court for 5 metres both sides of the junction.
Phoenix Way	Insert double yellow lines on the north east side of the road from outside of number 150a in a north westerly direction for approximately 12 metres
Phoenix Way	Insert double yellow lines on the south west side from outside Waverley Court in a north west direction for approximately 12 metres.
Phoenix Way	Insert double Yellow lines on the south west side from outside number 209 for 5 metres.
Phoenix Way	Insert double yellow lines outside number 138 from Lapwing Close easterly for approximately 5 metres.
Phoenix Way	Insert double yellow lines from the bus stop outside 77 south for 10 Metres
Phoenix Way	Extend double yellow lines from outside number 60 for 5 metres
Phoenix Way	Insert Double Yellow on both sides of the road from approximately 17 metres west of Malin Parade for approximately 9 metres
The Finches	Insert double yellow lines on both sides of the road from its junction with Phoenix Way for 5 metres.
Pennant Place	Insert double yellow lines from its junction with Phoenix Way on both sides of the road for approximately 6 metres
Navigators Court	Insert double yellow lines from its junction with Phoenix Way on both sides of the road for approximately 6 metres

### **SCHEDULE 2**

#### **Single Yellow Lines with No Waiting 4pm-6pm Monday to Saturday on Newfoundland Way, Portishead**

Phoenix Way (North Side)	Insert Single Yellow Line from a point approximately 26 metres west of Malin Parade in a westerly direction for 14 metres
-----------------------------	---

## NORTH SOMERSET COUNCIL

### (NEWFOUNDLAND WAY AND PHOENIX WAY, PORTISHEAD, NORTH SOMERSET) (ON-STREET PARKING RESTRICTIONS) EXPERIMENTAL ORDER 2018

The District Council of North Somerset (hereinafter referred to as “the Council”) in exercise of its powers under Sections 9 and 10 and Parts I - III of Schedule 9 to the Road Traffic Regulation Act 1984 as amended (hereinafter referred to as “the Act of 1984”) and the Traffic Management Act 2004 as amended (hereinafter referred to as “the Act of 2004”), and of all other enabling powers, and after consultation with the Chief Officer of Police in accordance with Part III of Schedule 9 to the Act of 1984 hereby makes the following Order:-

1. This Order shall come into operation on the 28<sup>th</sup> November 2018 and may be cited as the North Somerset Council (Newfoundland Way and Phoenix Way, Portishead, North Somerset) (On-Street Parking Restrictions) Experimental Order 2018.
2. In this order, the following expression “**Civil Enforcement Officer**” shall have the same meaning as that defined in Section 76 of the Act of 2004.
3. Save as provided in Article 5 of this Order, no person shall cause or permit any vehicle to wait on the lengths of the road specified in the plans attached to this Order.
4. Nothing in Article 3 of this Order shall render it unlawful for any vehicle to wait on the lengths of roads referred to in that Article for so long as may be necessary to enable:
  - (a) the vehicle, if it cannot conveniently be used for such purpose in any other road, to be used in connection with any of the following operations, namely-
    - i. building, industrial or demolition operations;
    - ii. the removal of any obstruction to traffic;
    - iii. the maintenance, improvement or reconstruction of the said lengths of road or sides of road;
    - iv. the laying, erection, alteration or repair in, or in land adjacent to, the said lengths of road or sides of road of any sewer or of any main, pipe or apparatus for the supply of gas, water or electricity or of any telecommunication apparatus as defined in the Telecommunications Act 1984;
  - (b) the vehicle, if it cannot conveniently be used for such purpose in any road, to be used in the service of a local authority, the Environment Agency, a water undertaker or sewerage undertaker in pursuance of statutory powers or duties;

(c) the vehicle to be used for police, fire brigade, or ambulance in the pursuance of their duties.

5. Nothing in Article 2 of this Order shall render it unlawful for any vehicle to wait on the lengths of roads referred to in that Article where the person in control of the vehicle:

- (a) is required by law to stop;
- (b) is obliged to stop to prevent an accident;
- (c) is prevented from proceeding by circumstances outside their control.
- (d) is directed by or with the permission of a Police Constable in uniform or of a Civil Enforcement Officer.

Given under the COMMON SEAL of North Somerset District Council the 16<sup>th</sup> day of November 2018.

The COMMON SEAL of     )  
the COUNCIL                 )  
of NORTH SOMERSET     )  
was hereunto affixed in    )  
the presence of:-         )

N P BRAIN  
Head of Legal and  
Democratic Services

**NORTH SOMERSET COUNCIL**

**(NEWFOUNDLAND WAY AND PHOENIX WAY, PORTISHEAD, NORTH  
SOMERSET) (ON-STREET PARKING RESTRICTIONS) EXPERIMENTAL ORDER  
2018**

North Somerset Council is amending the on-street parking on Newfoundland Way and Phoenix Way to:

- Ensure any danger to persons using the roads is avoided, and to prevent the likelihood of any such danger arising;
- Prevent damage to the roads or any buildings on or adjacent to the roads;
- Facilitate the passage of any class of traffic including pedestrians;
- Preserve the character of the roads;
- Preserve and improve the amenities of the local area.

David Bailey  
Senior Engineer  
Highways and Transport

Castlewood  
Tickenham Road  
Clevedon  
BS21 6FW  
14/11/2018



Mizzen Court

Install 7m of double yellow lines over section of raised kerbs

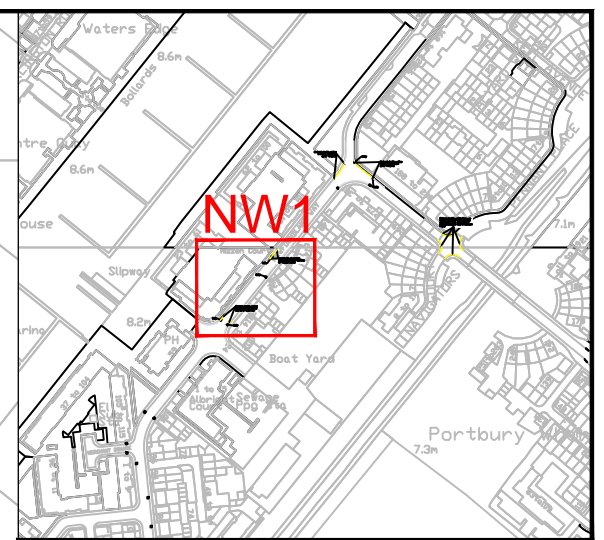
Gully

Gully

Extend double yellow lines by 5m in North Easterly direction

Gully

Gully



Notes

- 1. All extents to be marked on site with NSC Engineer
- 2. Width of double yellow line is 75mm

© Crown copyright and database rights 2018 Ordnance Survey 100023397. You are permitted to use this data solely to enable you to respond to, or interact with, the organisation that provided you with the data. You are not permitted to copy, sub-licence, distribute or sell any of this data to third parties in any form.



Project  
Experimental double yellow lines - Portishead

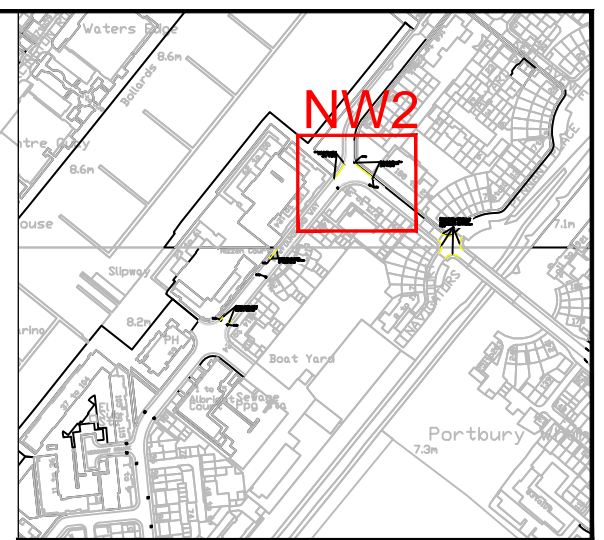
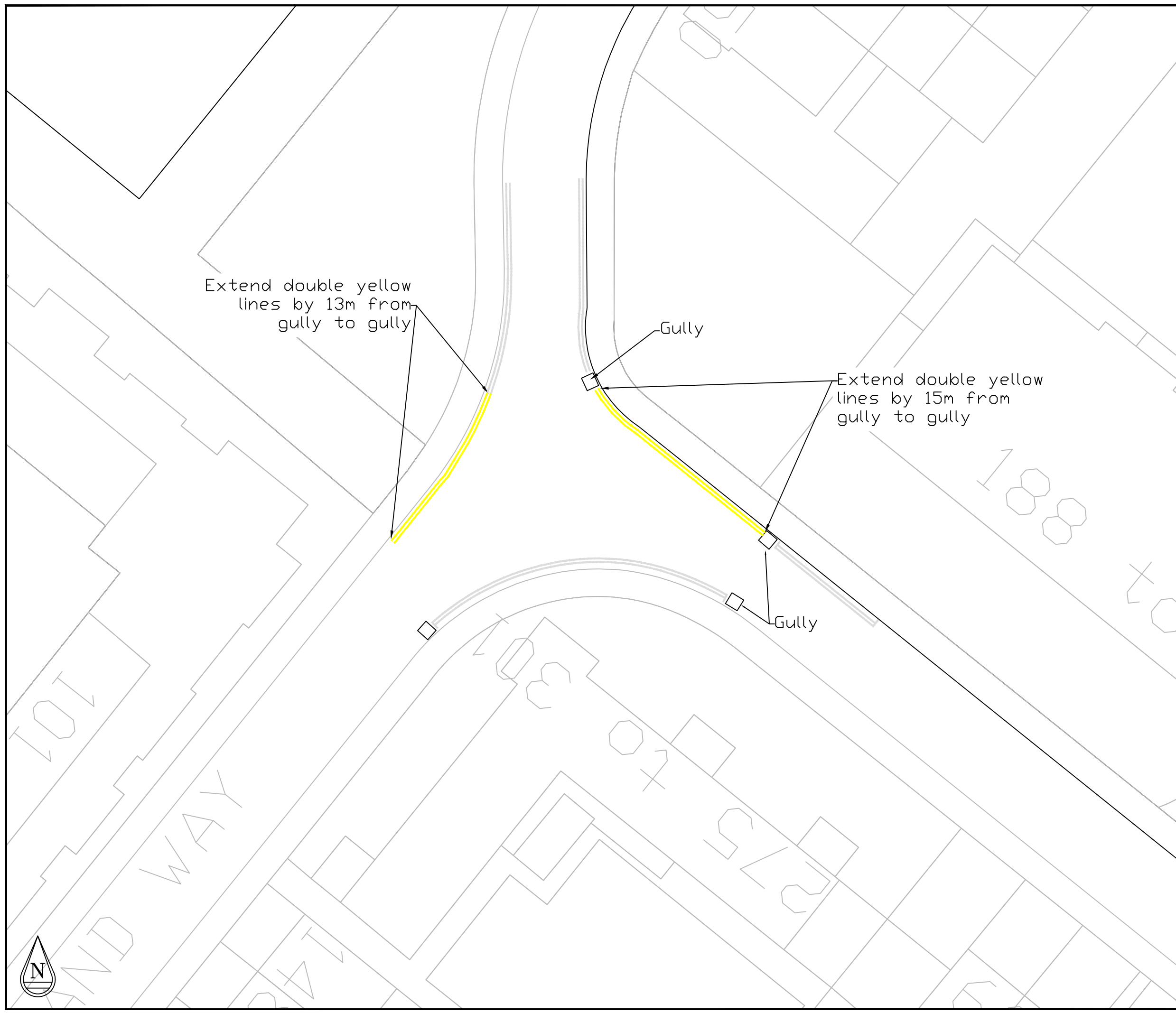
Drawing  
NW1 - Newfoundland Way

Drawn	M.H	Date	OCT 19	Scales	N.T.S
Checked	D.B	Date	OCT 19	Prelim	Check
				Final	

Drawing No	NW1/PHEAD/MH	Rev	A
------------	--------------	-----	---







**Notes**

1. All extents to be marked on site with NSC Engineer
2. Width of double yellow line is 75mm

© Crown copyright and database rights 2018 Ordnance Survey 100023397. You are permitted to use this data solely to enable you to respond to, or interact with, the organisation that provided you with the data. You are not permitted to copy, sub-licence, distribute or sell any of this data to third parties in any form.



**Project**

Experimental double yellow lines - Portishead

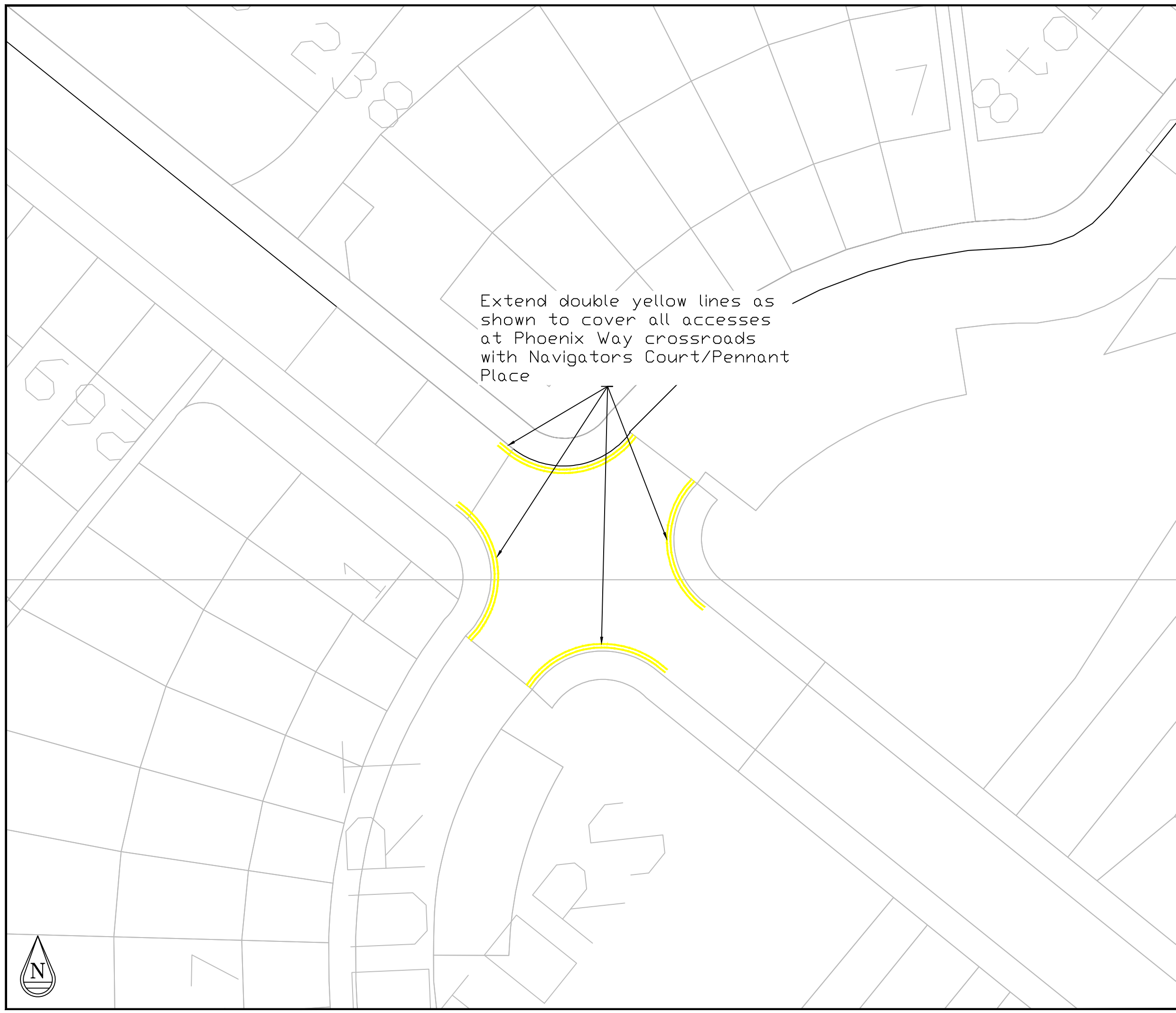
**Drawing**

NW2 - Newfoundland Way & Phoenix Way

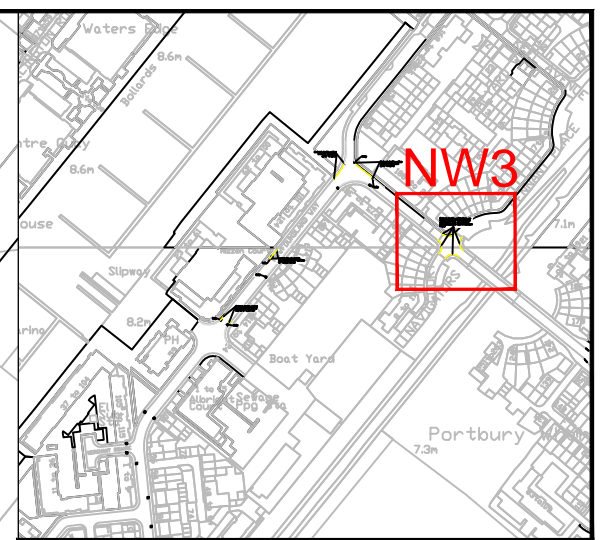
Drawn	M.H	Date	OCT 19	Scales	N.T.S	
Checked	D.B	Date	OCT 19	Prelim	Check	Final

Drawing No	NW2/PHEAD/MH	Rev	A
------------	--------------	-----	---





Extend double yellow lines as shown to cover all accesses at Phoenix Way crossroads with Navigators Court/Pennant Place



NW3

**Notes**

1. All extents to be marked on site with NSC Engineer
2. Width of double yellow line is 75mm

© Crown copyright and database rights 2018 Ordnance Survey 100023397. You are permitted to use this data solely to enable you to respond to, or interact with, the organisation that provided you with the data. You are not permitted to copy, sub-licence, distribute or sell any of this data to third parties in any form.



**Project**

Experimental double yellow lines - Portishead

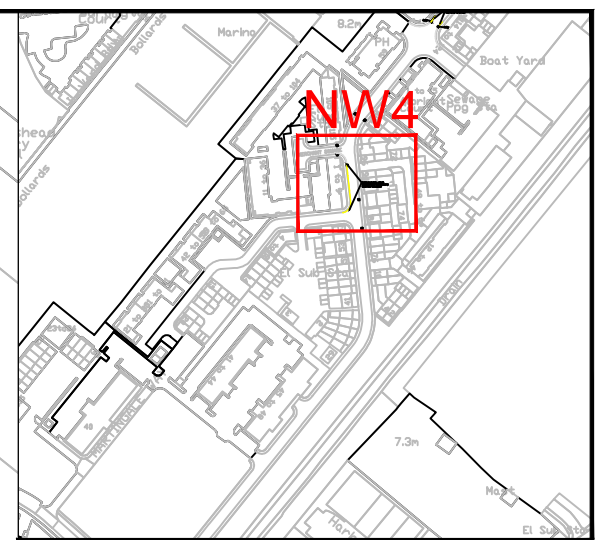
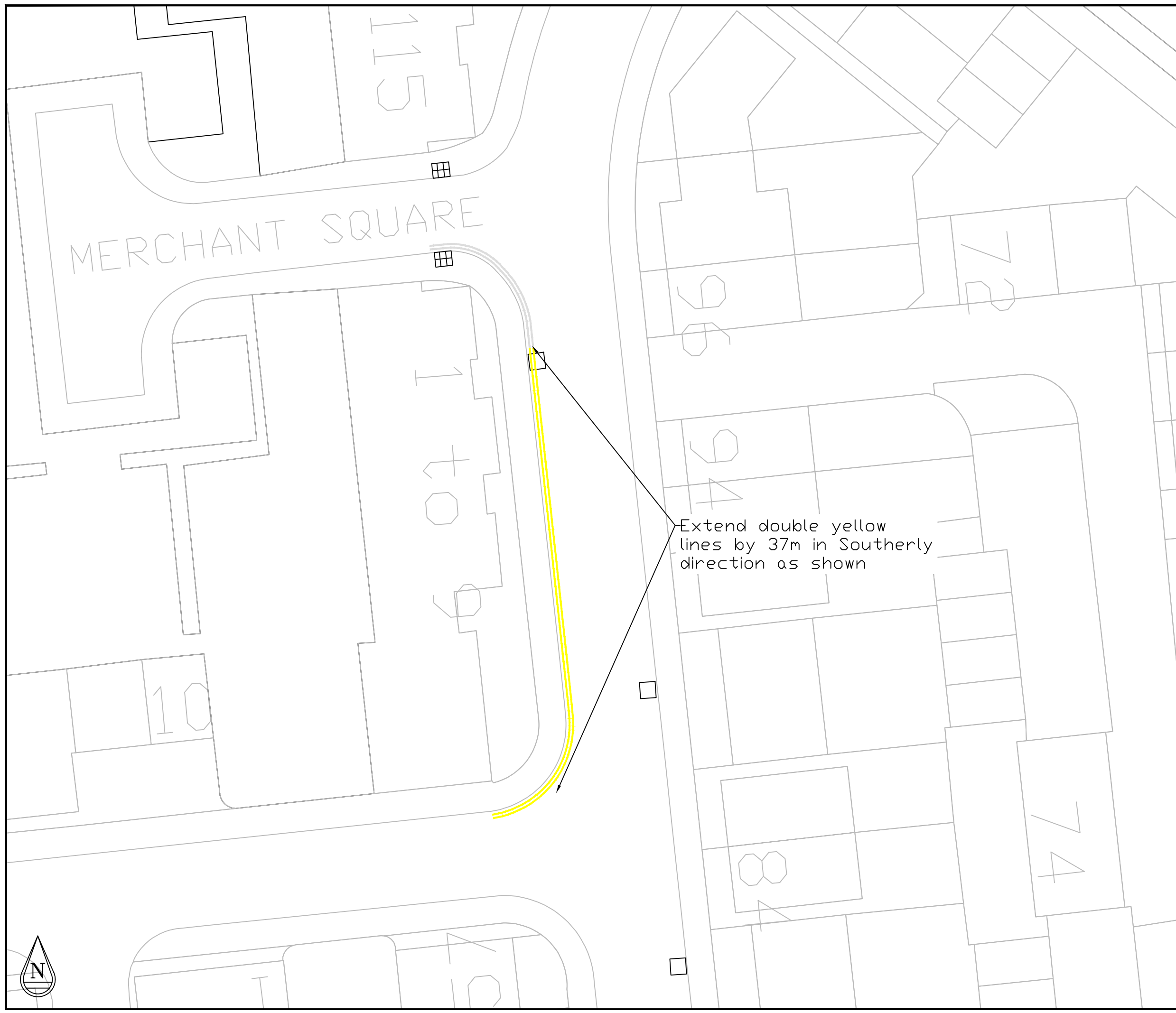
**Drawing**

NW3 - Phoenix Way

Drawn	M.H	Date	OCT 19	Scales	N.T.S	
Checked	D.B	Date	OCT 19	Prelim	Check	Final

Drawing No	NW3/PHEAD/MH	Rev	A
------------	--------------	-----	---





- Notes**
1. All extents to be marked on site with NSC Engineer
  2. Width of double yellow line is 75mm

© Crown copyright and database rights 2018 Ordnance Survey 100023397. You are permitted to use this data solely to enable you to respond to, or interact with, the organisation that provided you with the data. You are not permitted to copy, sub-licence, distribute or sell any of this data to third parties in any form.



**Project**

Experimental double yellow lines - Portishead

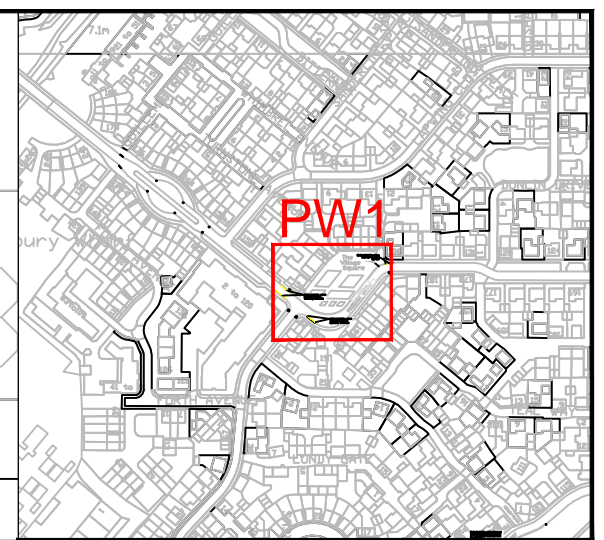
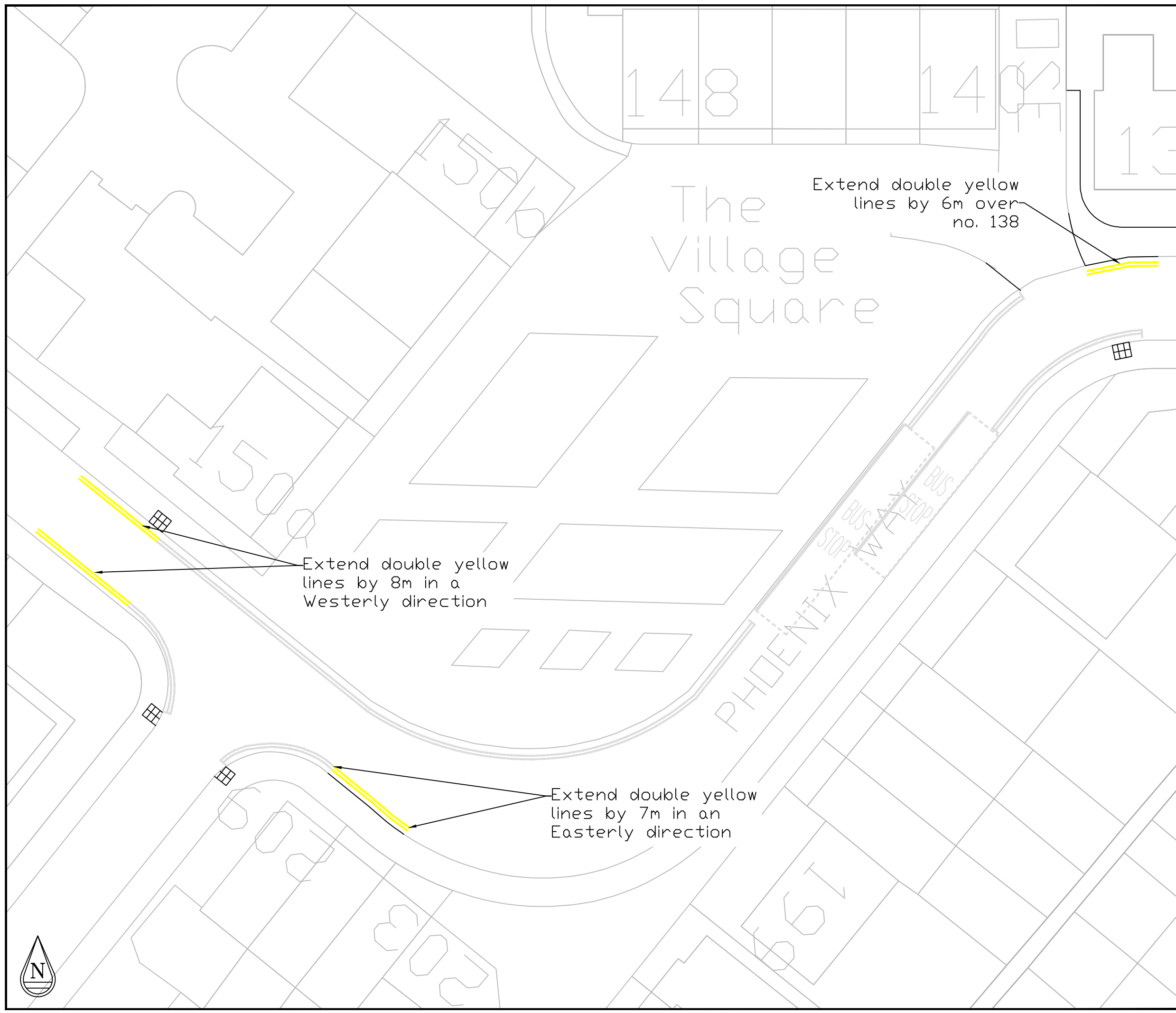
**Drawing**

NW4 - Newfoundland Way

Drawn	M.H	Date	OCT 19	Scales	N.T.S	
Checked	D.B	Date	OCT 19	Prelim	Check	Final

Drawing No	NW4/PHEAD/MH	Rev	A
------------	--------------	-----	---





**Notes**

1. All extents to be marked on site with NSC Engineer
2. Width of double yellow line is 75mm

© Crown copyright and database rights 2018 Ordnance Survey 100023397. You are permitted to use this data solely to enable you to respond to, or interact with, the organisation that provided you with the data. You are not permitted to copy, sub-licence, distribute or sell any of this data to third parties in any form.



**Project**

Experimental double yellow lines - Portishead

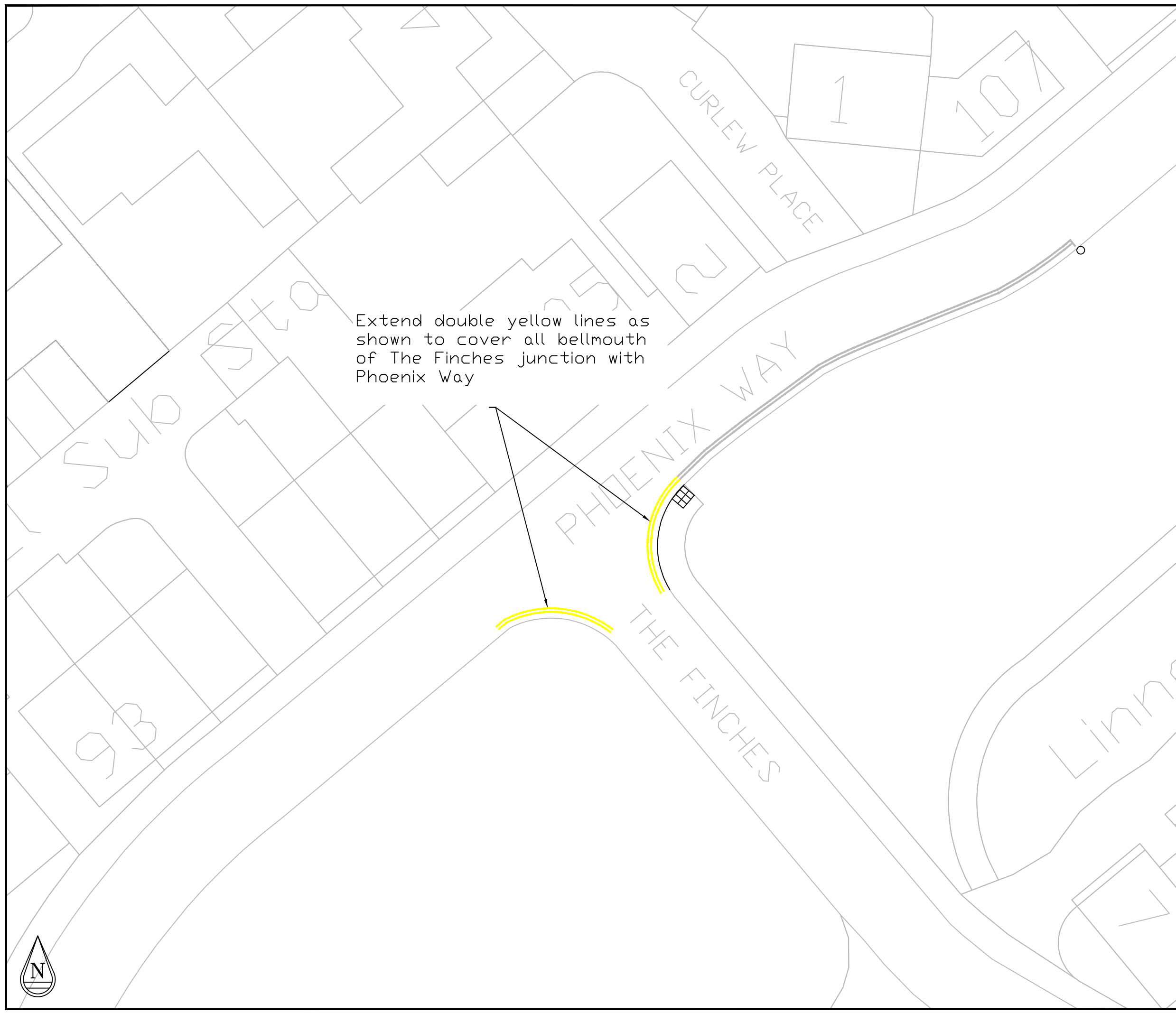
**Drawing**

PW1 - Phoenix Way

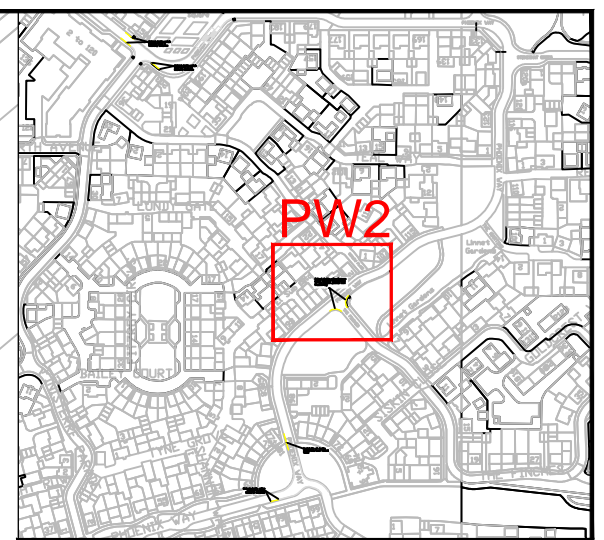
Drawn	M.H	Date	OCT 19	Scales	N.T.S	
Checked	D.B	Date	OCT 19	Prelim	Check	Final

Drawing No	PW1/PHEAD/MH	Rev	A
------------	--------------	-----	---





Extend double yellow lines as shown to cover all bellmouth of The Finches junction with Phoenix Way



- Notes**
1. All extents to be marked on site with NSC Engineer
  2. Width of double yellow line is 75mm

© Crown copyright and database rights 2018 Ordnance Survey 100023397. You are permitted to use this data solely to enable you to respond to, or interact with, the organisation that provided you with the data. You are not permitted to copy, sub-licence, distribute or sell any of this data to third parties in any form.



**Project**

Experimental double yellow lines - Portishead

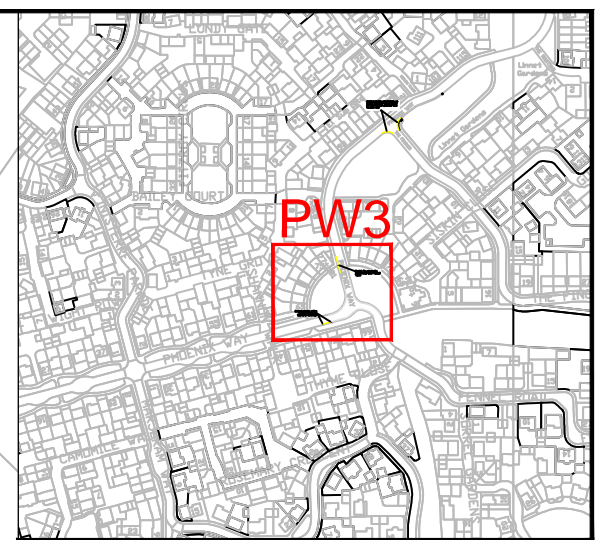
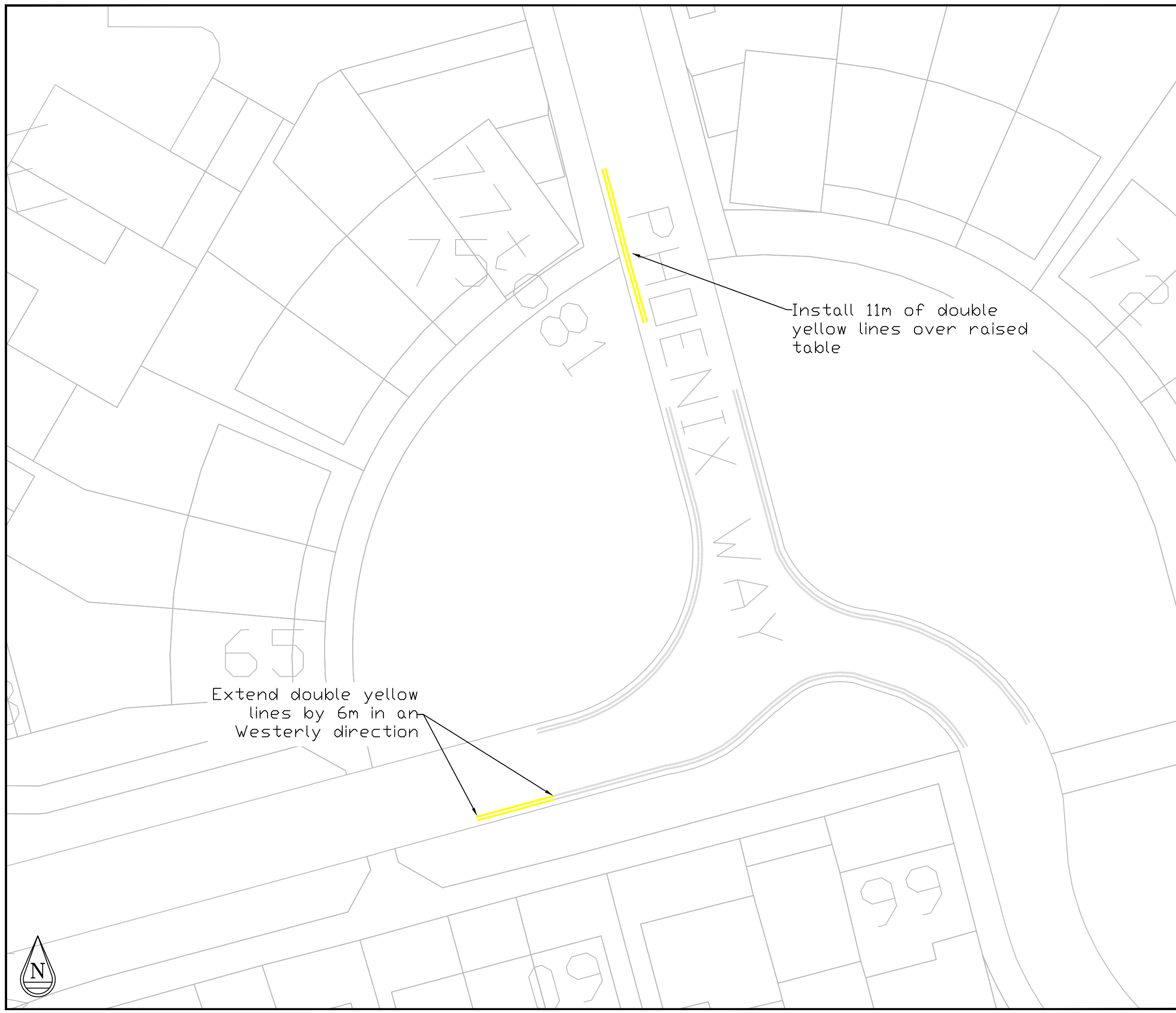
**Drawing**

PW2 - Phoenix Way, junction with The Finches

Drawn	M.H	Date	OCT 19	Scales	N.T.S	
Checked	D.B	Date	OCT 19	Prelim	Check	Final

Drawing No	PW2/PHEAD/MH	Rev	A
------------	--------------	-----	---





- Notes**
1. All extents to be marked on site with NSC Engineer
  2. Width of double yellow line is 75mm

© Crown copyright and database rights 2018 Ordnance Survey 100023397. You are permitted to use this data solely to enable you to respond to, or interact with, the organisation that provided you with the data. You are not permitted to copy, sub-licence, distribute or sell any of this data to third parties in any form.



**Project**

Experimental double yellow lines - Portishead

**Drawing**

PW3 - Phoenix Way, junction with Fennel Road

Drawn	M.H	Date	OCT 19	Scales	N.T.S	
Checked	D.B	Date	OCT 19	Prelim	Check	Final

Drawing No	PW3/PHEAD/MH	Rev	A
------------	--------------	-----	---



Install no waiting sign to TSRGD diag no. 639 on new 76mm post as per sign detail shown. Mounting height 2.1m

Install 4300mm 20mph roundels back to back to TSRGD diag no. 1065

Install 11m of double yellow lines over raised table

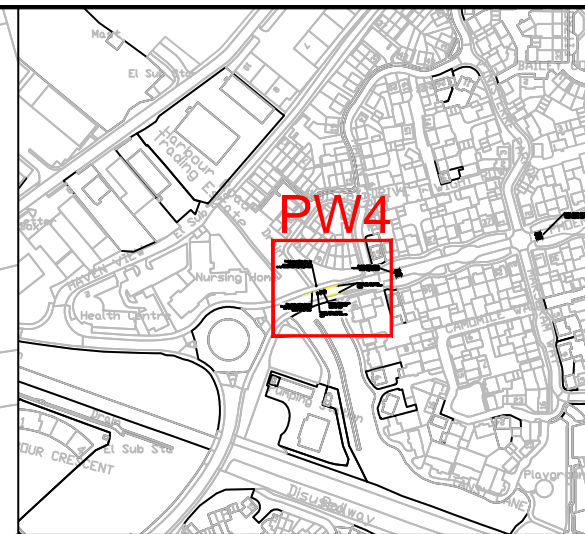
16m single yellow line to be installed between existing bus stop marking and new double yellow lines

Install 4300mm 20mph roundel to TSRGD diag no. 1065

Install 1600mm "SLOW" marking to TSRGD diag no. 1024



Scheme Ref. Portishead parking restrictions			
Sign Ref.	639	x-height	25.0
Letter colour	BLACK	SIGN FACE	
Background	YELLOW	Width	315mm
Border	BLACK	Height	160mm
Material	Class RA2 (12899-1:2007)	Area	0.05sq.m



**Notes**

1. All extents to be marked on site with NSC Engineer
2. Width of double yellow line is 75mm

© Crown copyright and database rights 2018 Ordnance Survey 100023397. You are permitted to use this data solely to enable you to respond to, or interact with, the organisation that provided you with the data. You are not permitted to copy, sub-licence, distribute or sell any of this data to third parties in any form.



**Project**

Experimental double yellow lines - Portishead

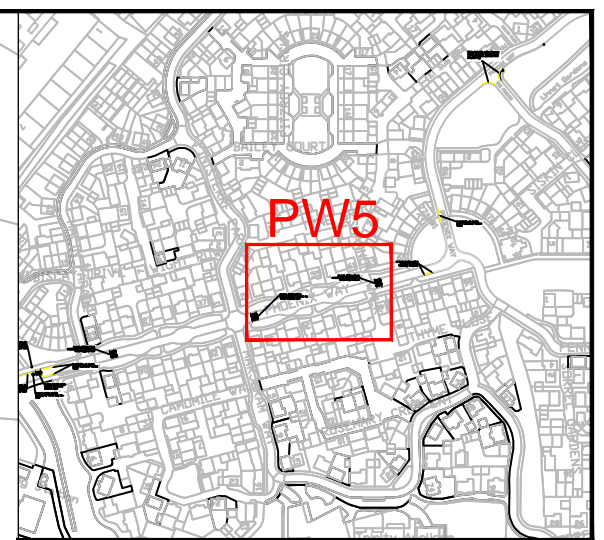
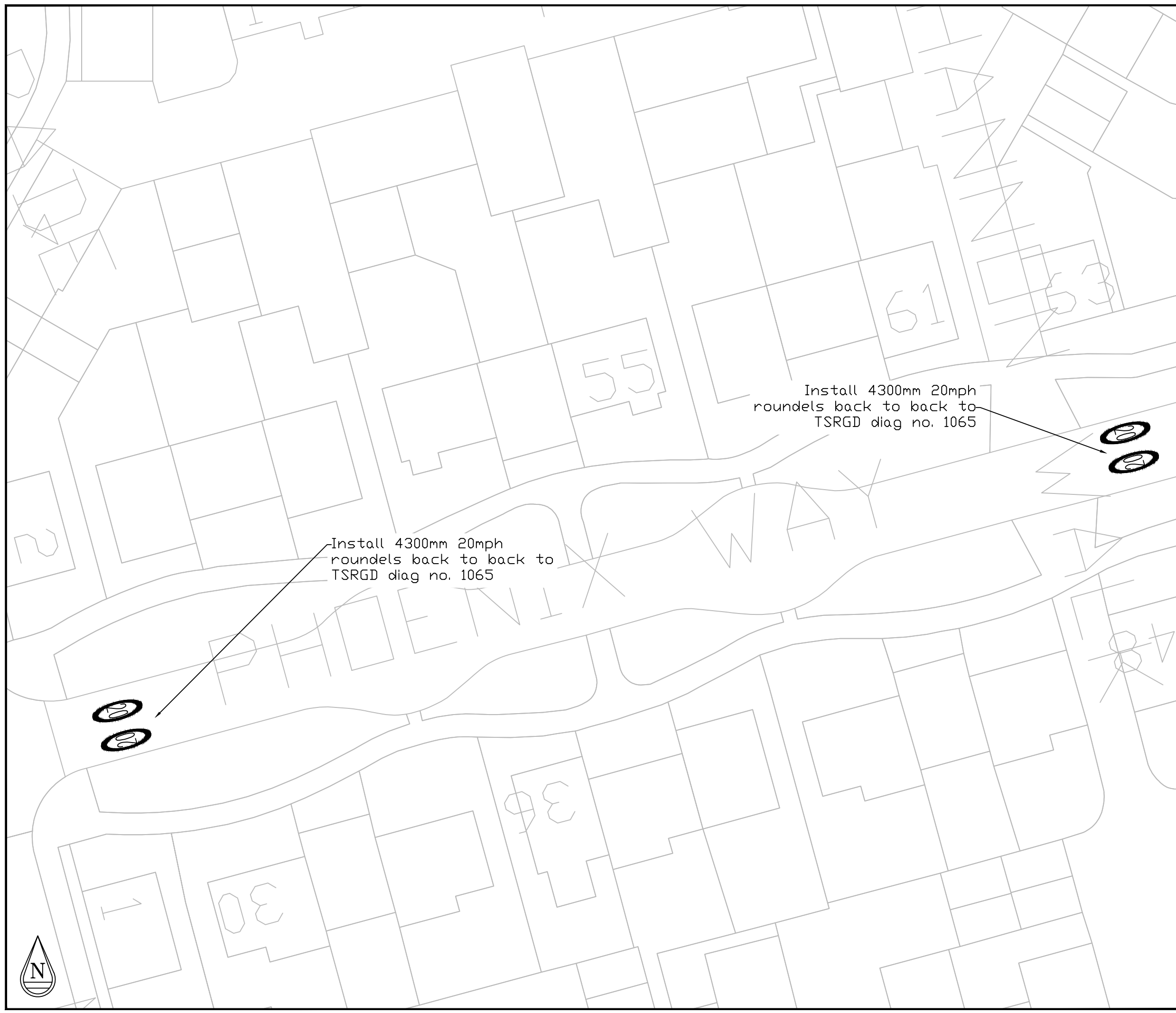
**Drawing**

PW4 - Phoenix Way, junction with Malin Parade

Drawn	M.H	Date	OCT 19	Scales	N.T.S	
Checked	D.B	Date	OCT 19	Prelim	Check	Final

Drawing No	PW4/PHEAD/MH	Rev	B
------------	--------------	-----	---





**Notes**

1. All extents to be marked on site with NSC Engineer
2. Width of double yellow line is 75mm

© Crown copyright and database rights 2018 Ordnance Survey 100023397. You are permitted to use this data solely to enable you to respond to, or interact with, the organisation that provided you with the data. You are not permitted to copy, sub-licence, distribute or sell any of this data to third parties in any form.



**Project**

Experimental double yellow lines - Portishead

**Drawing**

PW5 - Phoenix Way roundels

Drawn	M.H	Date	OCT 19	Scales	N.T.S
Checked	D.B	Date	OCT 19	Prelim	Check
				Final	

Drawing No	PW5/PHEAD/MH	Rev	A
------------	--------------	-----	---

