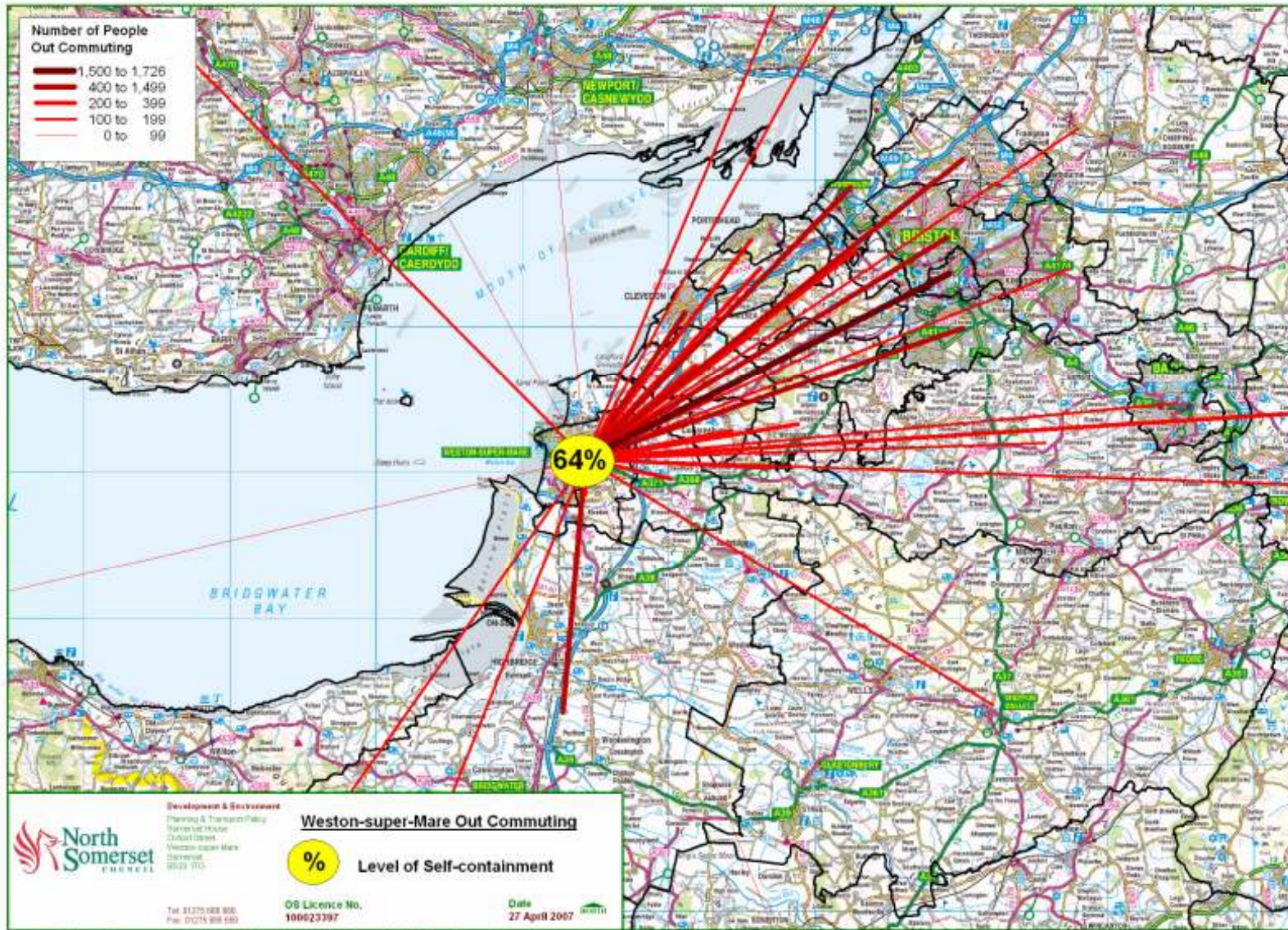


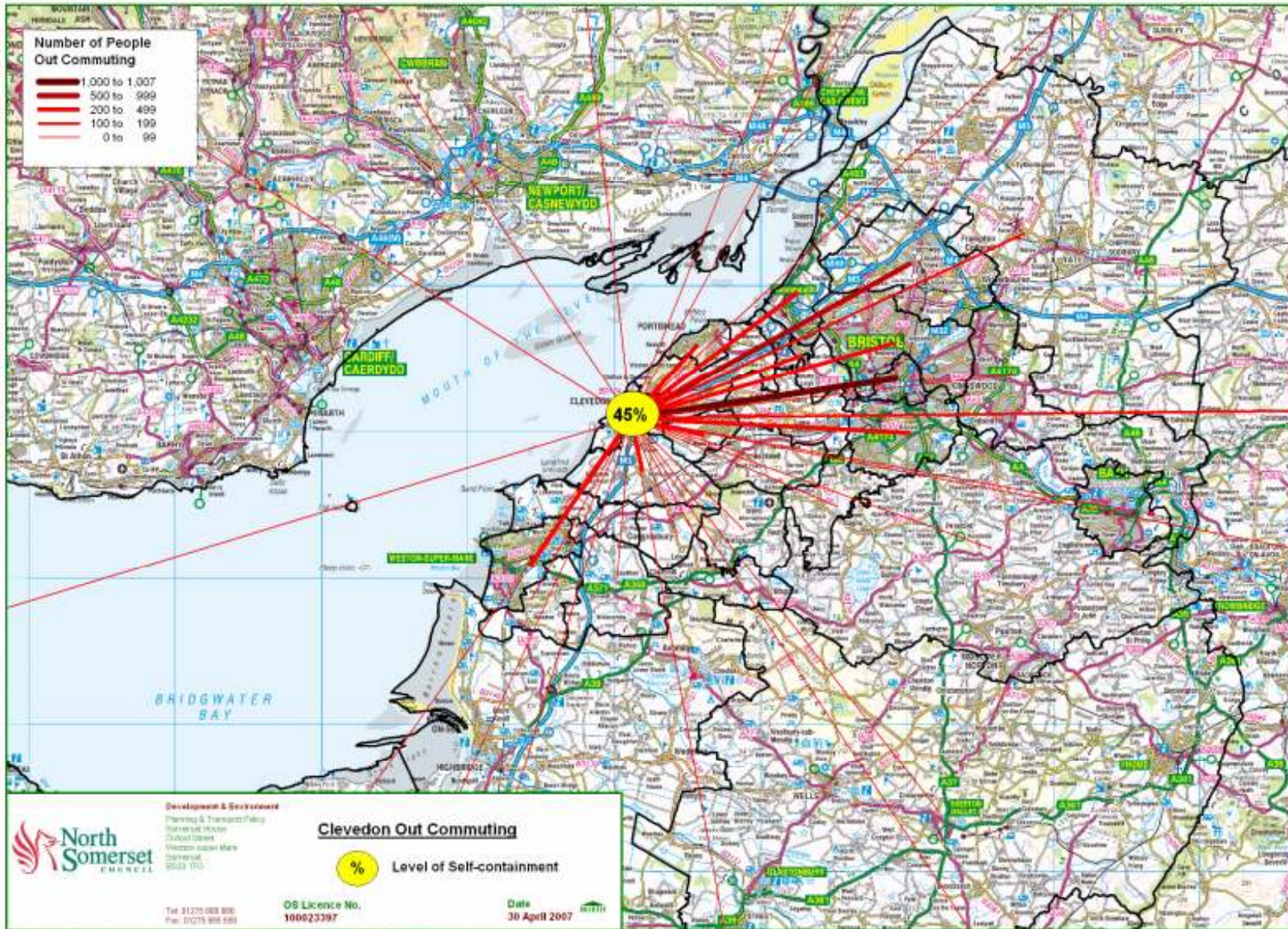
Appendix A Settlement Function and Hierarchy Topic Paper

Map1 Weston-super-Mare



Based upon the Ordnance Survey map data with the permission of the Controller of Her Majesty's Stationery Office. © Crown Copyright. Unauthorised reproduction is illegal. Crown Copyright and Her Majesty's Stationery Office. (North Somerset Council, 03822947, 2017)

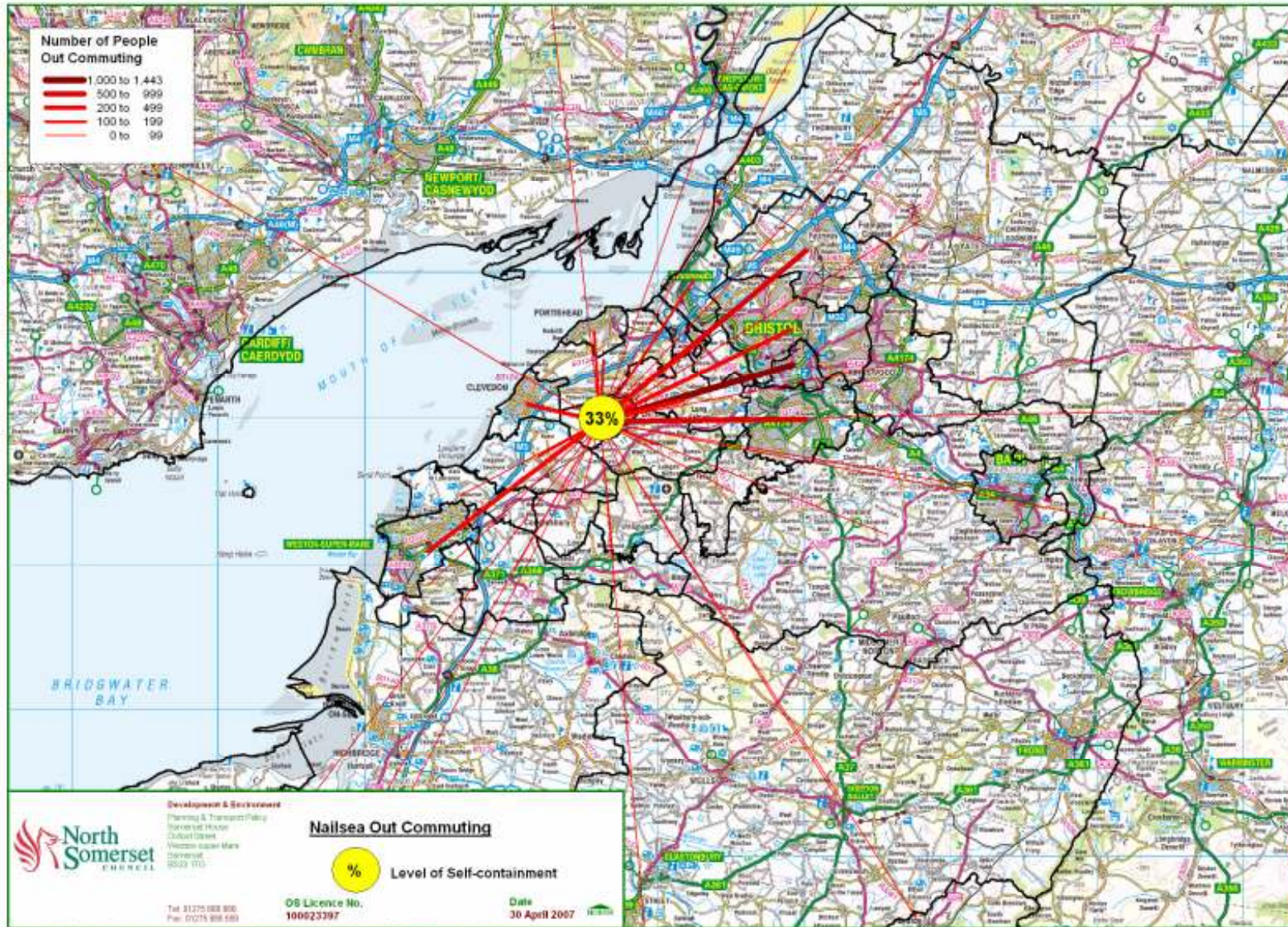
Map2 Clevedon



Map 3 Portishead

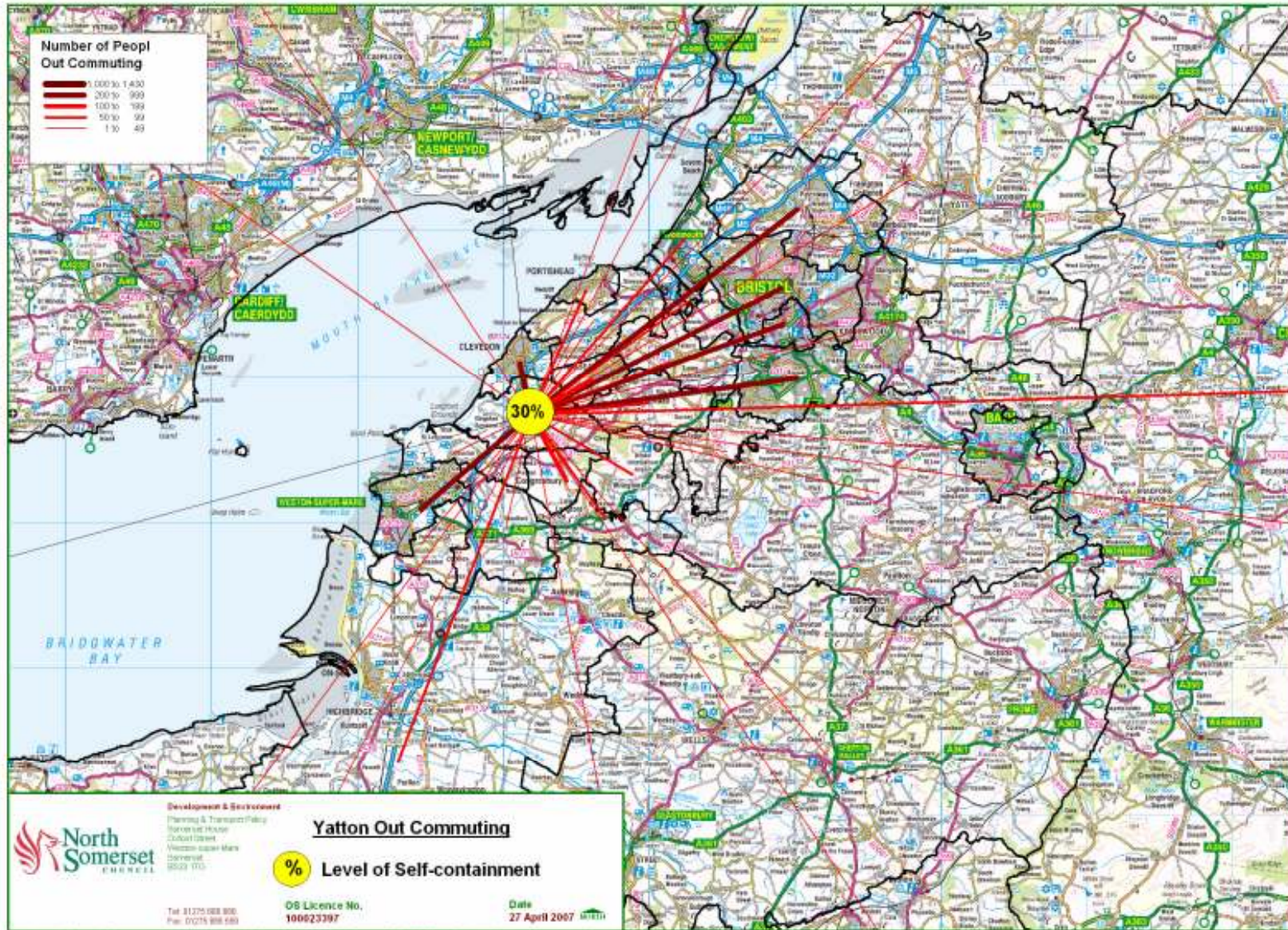


Map 4 Nailsea



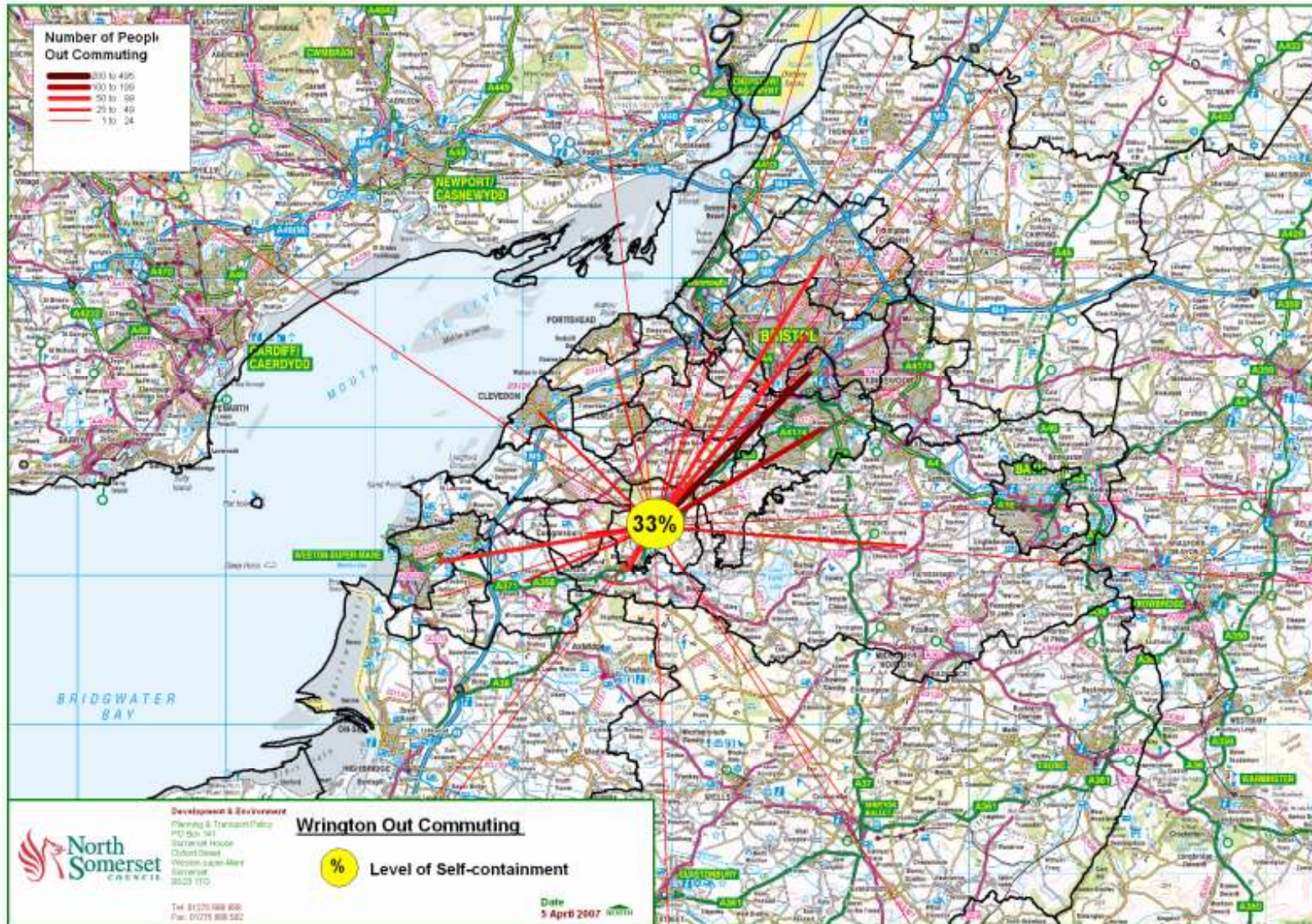
Based upon the Ordnance Survey map data with the permission of the Ordnance Survey by license under the Ordnance Survey Act 2003. This document contains the Ordnance Survey name database for Great Britain which is copyright © Crown Copyright and the Ordnance Survey 2005. All other text, logos and images are the property of their respective owners. North Somerset Council, 2007/2008/2009.

Map 5 Yatton



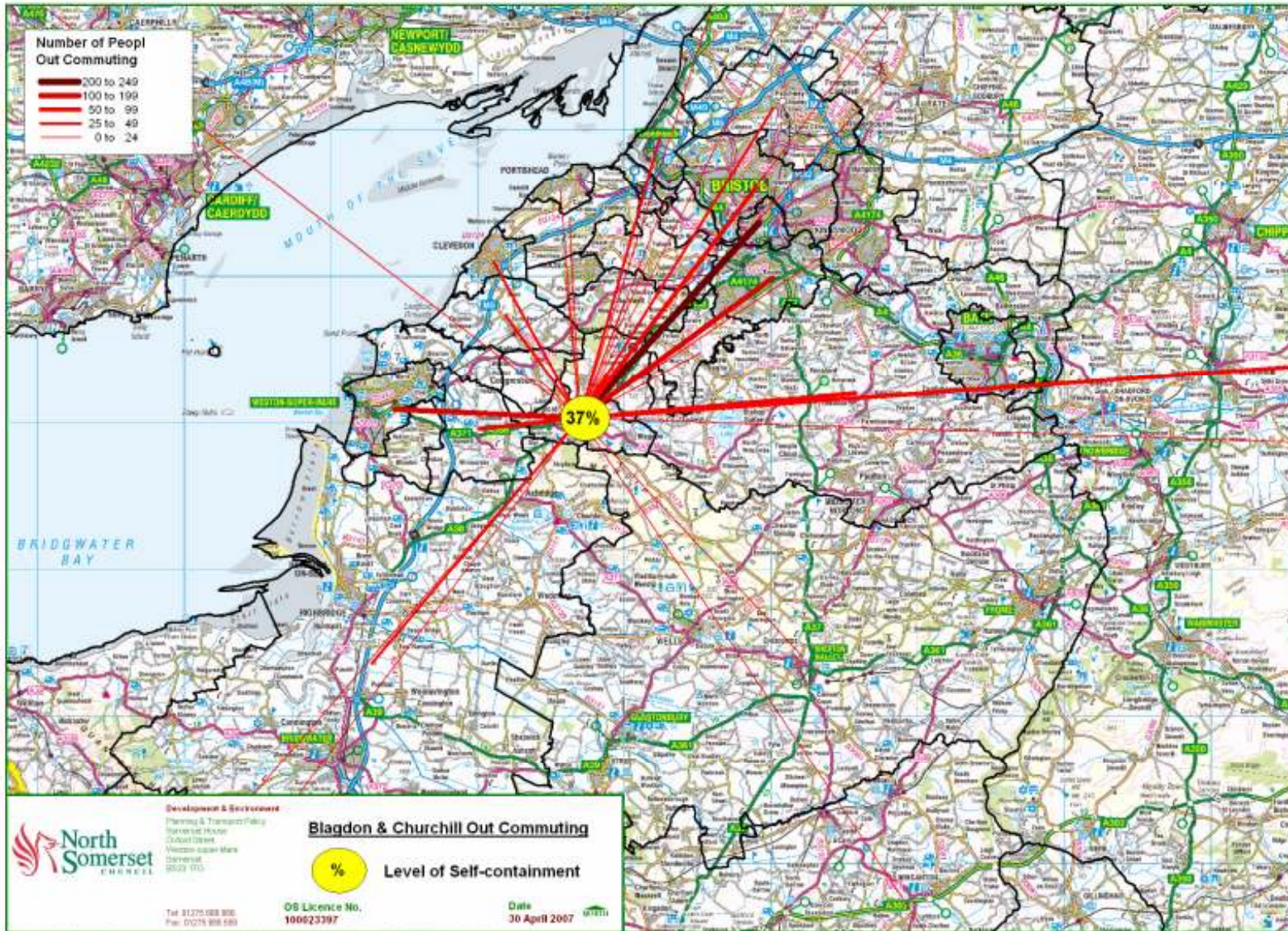
OS Licence No. 100023797. This map is the property of the copyright owner. All rights reserved. No part of this map may be reproduced, stored in a retrieval system, or transmitted in any form or by any means, electronic, mechanical, photocopying, recording, or by any information storage and retrieval system, without the prior written permission of the copyright owner. (North Somerset Council, 2007/2008)

Map 6 Wroughton



Based upon the Ordnance Survey mapping with the permission of The Controller of Her Majesty's Stationery Office (C) Crown Copyright. Unpublished map data of Ordnance Survey (OS) are copyright and may not be reproduced without the permission of the copyright owner. © North Somerset Council, 2006/2007, 2008.

Map 7 Blagdon and Churchill



Based upon the Ordnance Survey map data with the permission of the Controller of Her Majesty's Stationery Office. © Crown Copyright. Unauthorised reproduction is illegal. Copyright and map data by Ordnance Survey. (North Somerset Council, 6/18/2007, 11:17)