

NOTICE OF CONFIRMATION OF AN ORDER

HIGHWAYS ACT 1980
NORTH SOMERSET DISTRICT COUNCIL
(PART OF FOOTPATH LA 12/13,

RUNNING FROM 98 LONG ASHTON ROAD TO 18 CATLEY GROVE, LONG ASHTON)
PUBLIC PATH EXTINGUISHMENT ORDER NO. 1 2018

On 13th April 2018 North Somerset Council confirmed the above Order, made under section 118 of the Highways Act 1980. The effect of the Order as confirmed is to extinguish part of Public Footpath LA 12/13 in the Parish of Long Ashton within the District of North Somerset as described below:

That part of footpath LA 12/13, from point A (Grid Ref. ST 54866 70600) running in a generally south, south easterly direction for approximately 89 metres to point B (Grid Ref. ST 54905 70519), as shown by a continuous bold line, on Order Map No. PPO 173. References to the lettered points above are references to the points on the Order Map.

PLEASE NOTE THAT THIS ONLY EXTINGUISHES THE 'LA 12/13' LEGAL LINE BETWEEN POINTS A AND B ON THE ORDER MAP, WHICH HAD BEEN OBSTRUCTED BY THREE PROPERTIES.

THE CURRENT AVAILABLE PATH WHICH THE PUBLIC USE VIA THE STEPS FROM LONG ASHTON ROAD, DOWN TOWARDS THE SCHOOL IS NOT AFFECTED AND REMAINS OPEN FOR USE.

Copies of the Order and Order map have been placed and may be seen free of charge at the Reception desk, North Somerset Council Offices, Castlewood, Tickenham Road, Clevedon, BS21 6FW from 9.00am to 4.30pm Mondays to Thursdays and 9.00am to 4.00pm on Fridays, or may be viewed on the Council's Web site (at the address: www.n-somerset.gov.uk/notices). Copies are also available for inspection at Long Ashton Library, Lovelinch Gardens, Long Ashton, BS41 9AH during normal opening hours (Tuesdays 9.30am-12.30pm and 1.30-5pm (opening at 10am on the third Tuesday of each month); Thursdays 9.30am-12.30pm and 1.30-5pm; Saturdays 9.30am-1pm). A copy can be obtained from North Somerset Council at the price of £6.50 if collected and £7.80 if posted out.

The Order comes into force on 11th May 2018 but, if any person aggrieved by the order desires to question its validity, or that of any provision contained in it, on the ground that it is not within the powers of the Highways Act 1980, as amended, or on the ground that any requirement of the Act, as amended, or of any regulation made under the Act has not been complied with in relation to the order, he or she may under paragraph 2 of Schedule 2 to the Act as applied by paragraph 5 of Schedule 6 to the Act, within six weeks from 19th April 2018, make an application to the High Court.

Dated: 19th April 2018

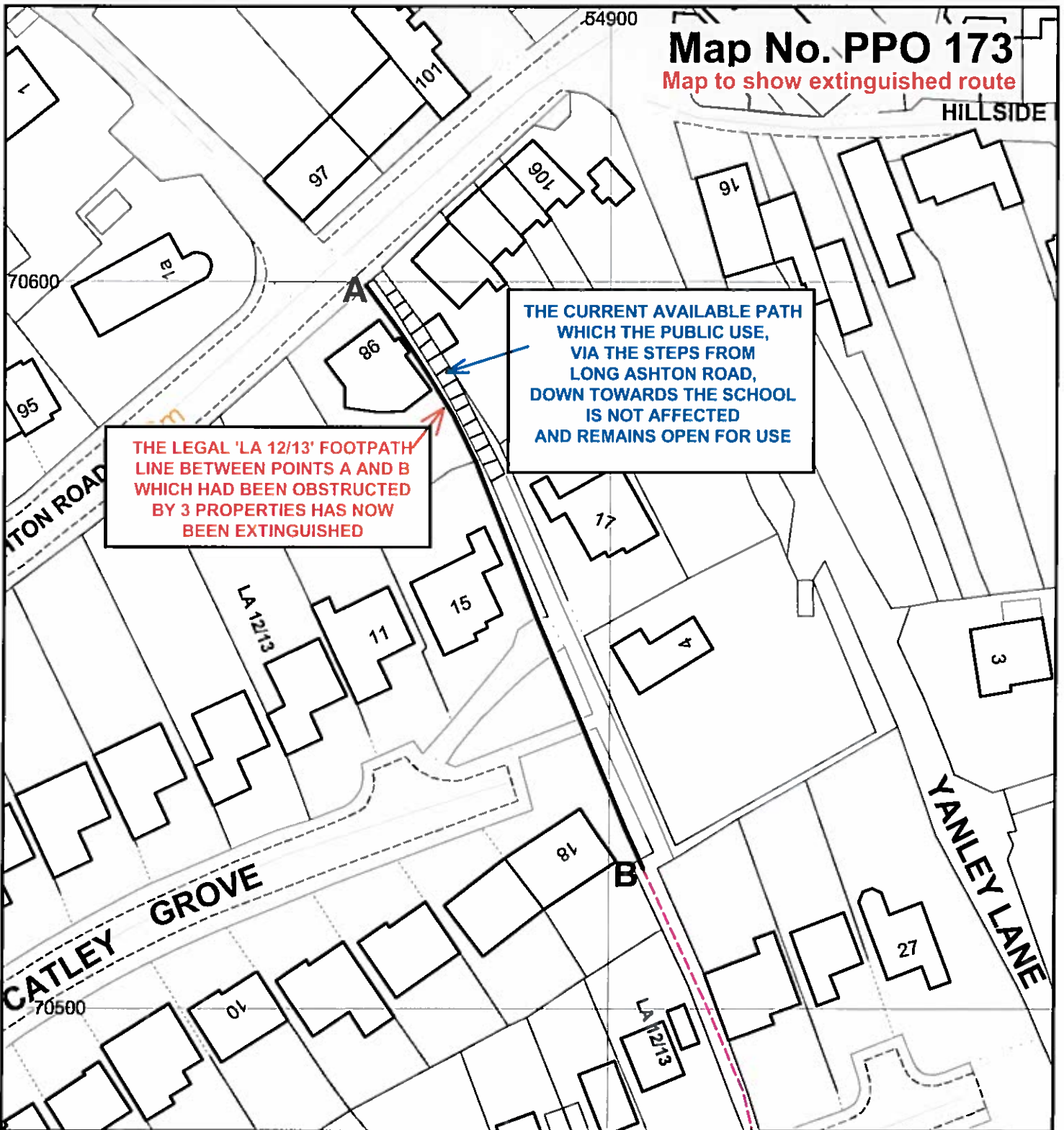
North Somerset Council
Town Hall
Walliscote Grove Road
Weston-super-Mare BS23 1UJ

David Carter
Director of Development and Environment



Map No. PPO 173

Map to show extinguished route



Highways Act 1980 - Section 118 North Somerset District Council

Public Path Extinguishment Order No. 1 2018

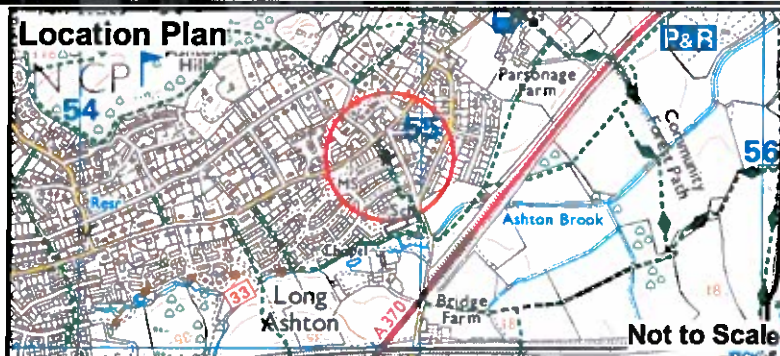
Part of Footpath LA 12/13, running from 98 Long Ashton Road to 18 Catley Grove, Long Ashton



Development & Environment

Public Rights of Way
Streets and Open Spaces
North Somerset Council
Town Hall
Walliscote Grove Road
Weston-super-Mare
BS23 1UJ

Tel: 01934 888 802



Scale 1:750



Date 13 April 2018

Grid Square
ST5470

Drawn by Penny Price

Path to be extinguished (A-B)

Connecting Paths

Date: 23rd February 2018

Highways Act 1980
Section 118

North Somerset District Council

(Part of Footpath LA 12/13,
running from 98 Long Ashton Road
to 18 Catley Grove, Long Ashton)

Public Path Extinguishment Order No. 1 2018

N P Brain
Head of Legal and Democratic Services
Town Hall
Walliscote Grove Road
Weston-super-Mare
BS23 1UJ

Ref: PPO 173

HIGHWAYS ACT 1980, SECTION 118

NORTH SOMERSET DISTRICT COUNCIL

**(PART OF FOOTPATH LA 12/13,
RUNNING FROM 98 LONG ASHTON ROAD
TO 18 CATLEY GROVE, LONG ASHTON)**

PUBLIC PATH EXTINGUISHMENT ORDER NO. 1 2018

This order is made by North Somerset District Council ("the authority") under Section 118 of the Highways Act 1980 because it appears to the authority that the part of Footpath LA 12/13 described in paragraph 1 below is not needed for public use.

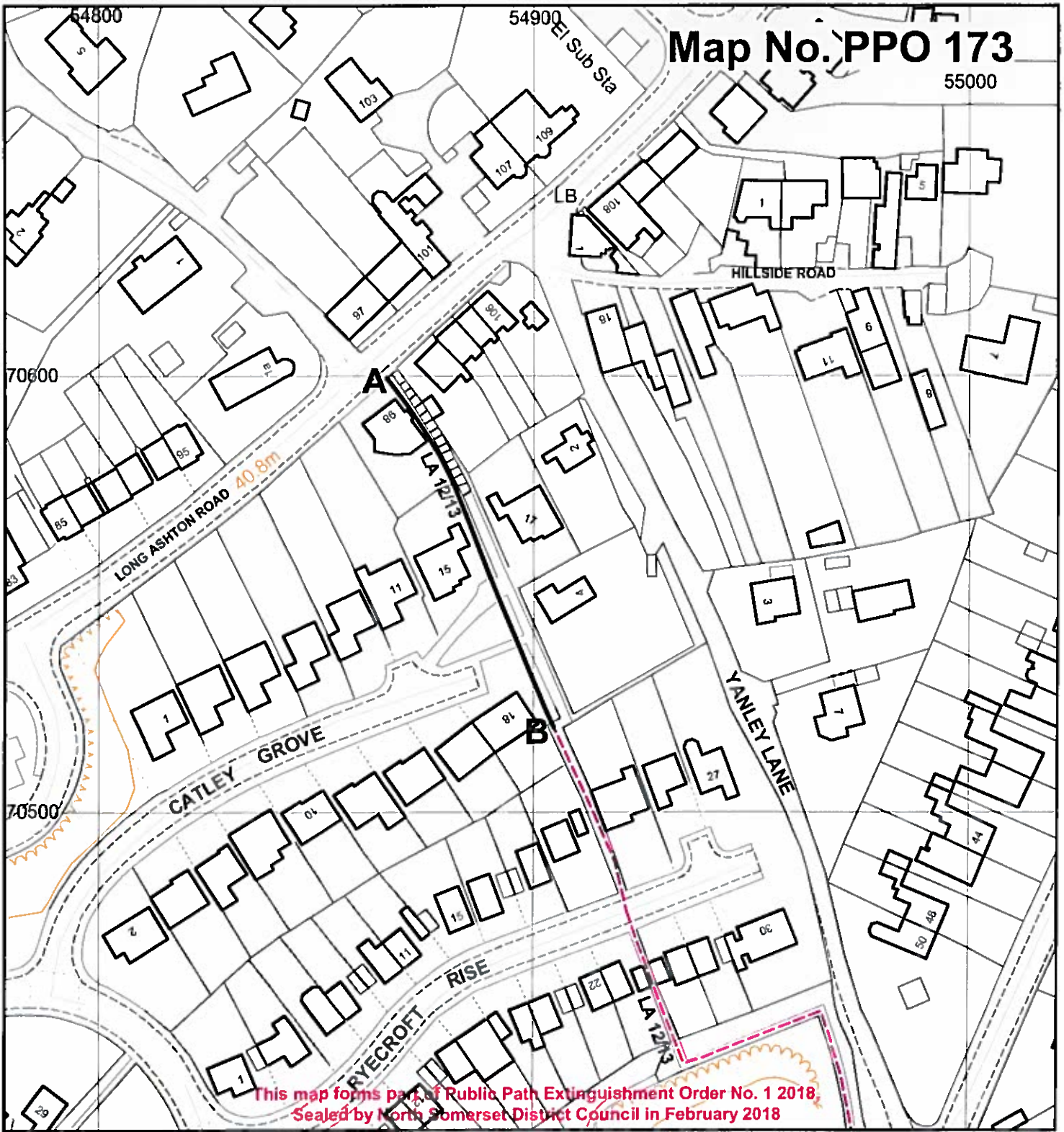
BY THIS ORDER:

1. The public right of way over the land situate running between 98 Long Ashton Road to 18 Catley Grove, Long Ashton as shown by a continuous bold line on the Map No. PPO 173 attached to this order and described in the Schedule to this order shall be extinguished after 28 days from the date of confirmation of this order.
2. Notwithstanding this order Virgin Media and Open Reach BT shall have the following rights over the land referred to in paragraph 1 namely: they shall for the purpose of carrying out their undertaking continue to have the same rights in respect of their apparatus as they had immediately before the date on which the footpath is extinguished.

SCHEDULE

DESCRIPTION OF SITE OF EXISTING PATH OR WAY

That part of footpath LA 12/13 in the Parish of Long Ashton, from point A (Grid Ref. ST 54866 70600) running in a generally south, south easterly direction for approximately 89 metres to point B (Grid Ref. ST 54905 70519), as shown by a continuous bold line on the attached Map No. PPO 173.



Highways Act 1980 - Section 118 North Somerset District Council

Public Path Extinguishment Order No. 1 2018

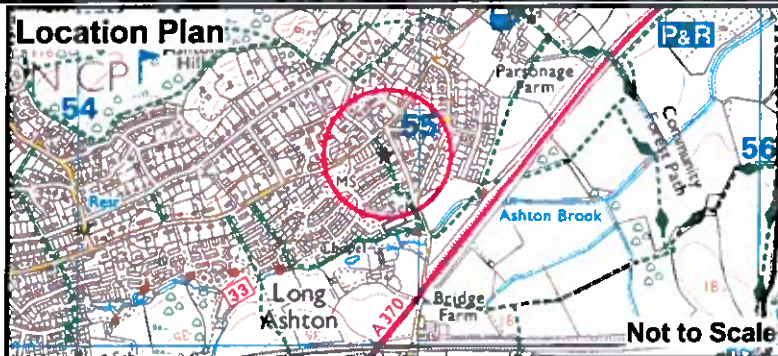
Part of Footpath LA 12/13, running from 98 Long Ashton Road to 18 Catley Grove, Long Ashton



Development & Environment

Public Rights of Way
 Streets and Open Spaces
 North Somerset Council
 Town Hall
 Walliscote Grove Road
 Weston-super-Mare
 BS23 1UJ

Tel: 01934 888 802



Scale 1:1250



Date 23 February 2018

Grid Square ST5470

Drawn by Penny Price

Path to be extinguished (A-B)

Connecting Paths

Given under the Common Seal of North Somerset District Council the 23rd day of February 2018.

THE COMMON SEAL of)
NORTH SOMERSET)
DISTRICT COUNCIL)
was hereunto affixed in)
the presence of:)

A handwritten signature in black ink, appearing to read 'N. Stan'.

17933

HEAD OF LEGAL AND DEMOCRATIC SERVICES

North Somerset District Council)
hereby confirms the foregoing)
Order as an unopposed Order)
this 13th day of April 2018)

A handwritten signature in black ink, appearing to read 'M. Khan', written in a cursive style.

18042

HEAD OF LEGAL AND DEMOCRATIC SERVICES